

SEO LIBRARY REFERENCE COPY

ONLY

(DO NOT GIVE OUT)

**GROUND WATER LEVELS  
WESTERN COLORADO  
ALLUVIAL AND BEDROCK AQUIFERS**

**2000**



**COLORADO DEPARTMENT OF NATURAL RESOURCES  
DIVISION OF WATER RESOURCES  
OFFICE OF THE STATE ENGINEER**

Bill Owens  
Governor

Hal D. Simpson  
State Engineer

Greg Walcher  
Director

George D. Van Slyke  
Project Manager

# WATER LEVELS IN SELECTED BEDROCK AND ALLUVIAL AQUIFERS OF WESTERN COLORADO

2000

This report presents water level data from 57 wells located in Archuleta, Delta, Garfield, Jackson, La Plata, Mesa, Moffat, Montrose, and Rio Blanco Counties. Most of the wells for which data are reported were originally constructed in the 1970's by the United States Geological Survey as a part of their statewide monitoring well network. The U.S.G.S. routinely measured water levels in these wells until 1982. That historical data is included in this report, along with more recent data gathered by the Colorado Division of Water Resources.

The wells listed in this report are now part of a state-wide water level monitoring network funded by Senate Bill 200 (1987 Legislative Session). That legislation directed that a portion of the fees collected for water well permits be used for the establishment of a program to monitor ground water levels throughout the state.

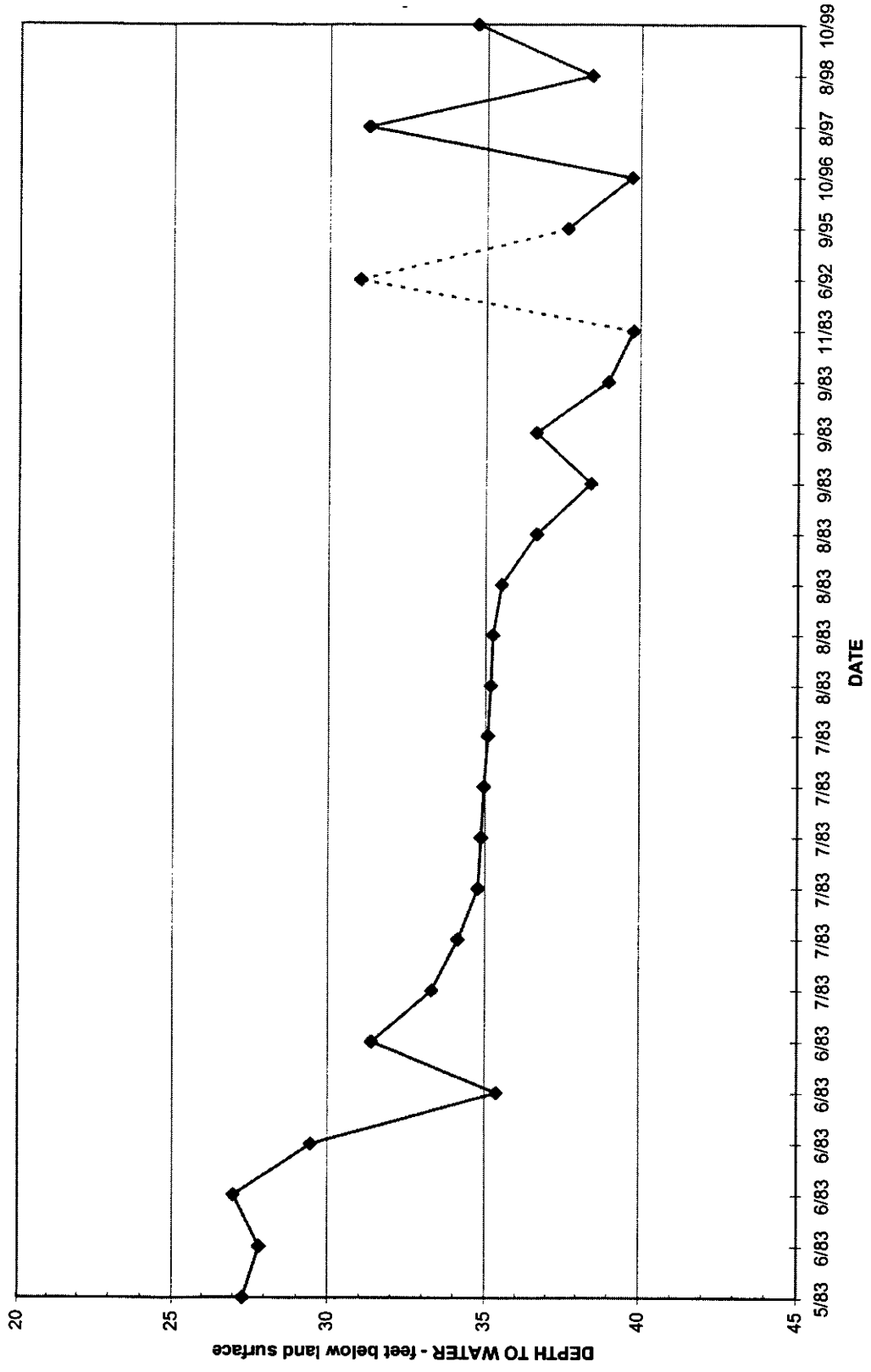
In 1991, the Division of Water Resources initiated a program to monitor water levels in about 50 of the wells that had been a part of the U.S.G.S. monitoring system. A small number of additional wells measured are used for irrigation, stock watering, or domestic purposes. Several of the Rio Blanco County wells are also measured at least quarterly in connection with the ongoing monitoring in and around the C-b oil shale tract, and the solution mining operation of North American Chemical Company's White River nahcolite (sodium bicarbonate) plant. These data are also presented where available. No wells were measured by DWR in 1994.

In this report, the wells are grouped first by county in alphabetical order and then by township, range, and section within each county. Only 1 well is measured in each of the following counties; Archuleta, La Plata, Mesa, and Moffat. Rio Blanco County contains the largest number of wells (34) being monitored. The well I.D., shown on each tabular data page, and along the left margin of each hydrograph describes the well location in the standard well numbering system used by the Bureau of Reclamation and the United States Geological Survey. The aquifers monitored include the alluvium, the Fruitland, Mesa Verde, Wasatch, North Park, San Jose, Dakota/Burro Canyon, Green River, Uinta and Parachute Creek members or formations. The specific aquifer being monitored in a well is shown on the data sheet for that well.

In addition to the tabular data, the water level change for each well is presented on a hydrograph. When interpreting the hydrographs, you should note carefully the month and year of the measurement, as there is a 9 or 10 year data gap between the historic U.S.G.S. data and the DWR data. Generally, this gap occurs during the years between 1979 and 1991. The dashed segment on each hydrograph identifies the period during which no data were gathered. In addition, some data points that were obviously incorrect have been deleted before preparation of the hydrographs. The hydrograph for each well is presented on the page opposite the tabular data. Hydrographs were not created for wells with only 2 or 3 data points.

Personnel of the United State Geological Survey gathered water level data prior to 1983. Divisions of Water Resource personnel, Steye Joliat and Glenn Graham have gathered data since 1990. North American Chemical Company personnel gathered some of the data for well Nos. SC00109814ADC1 and SC00109814ADC2 located in Rio Blanco County. The information contained in this report was compiled and prepared for publication by Glenn Graham.

HYDROGRAPH - Well NB03400429CBB1



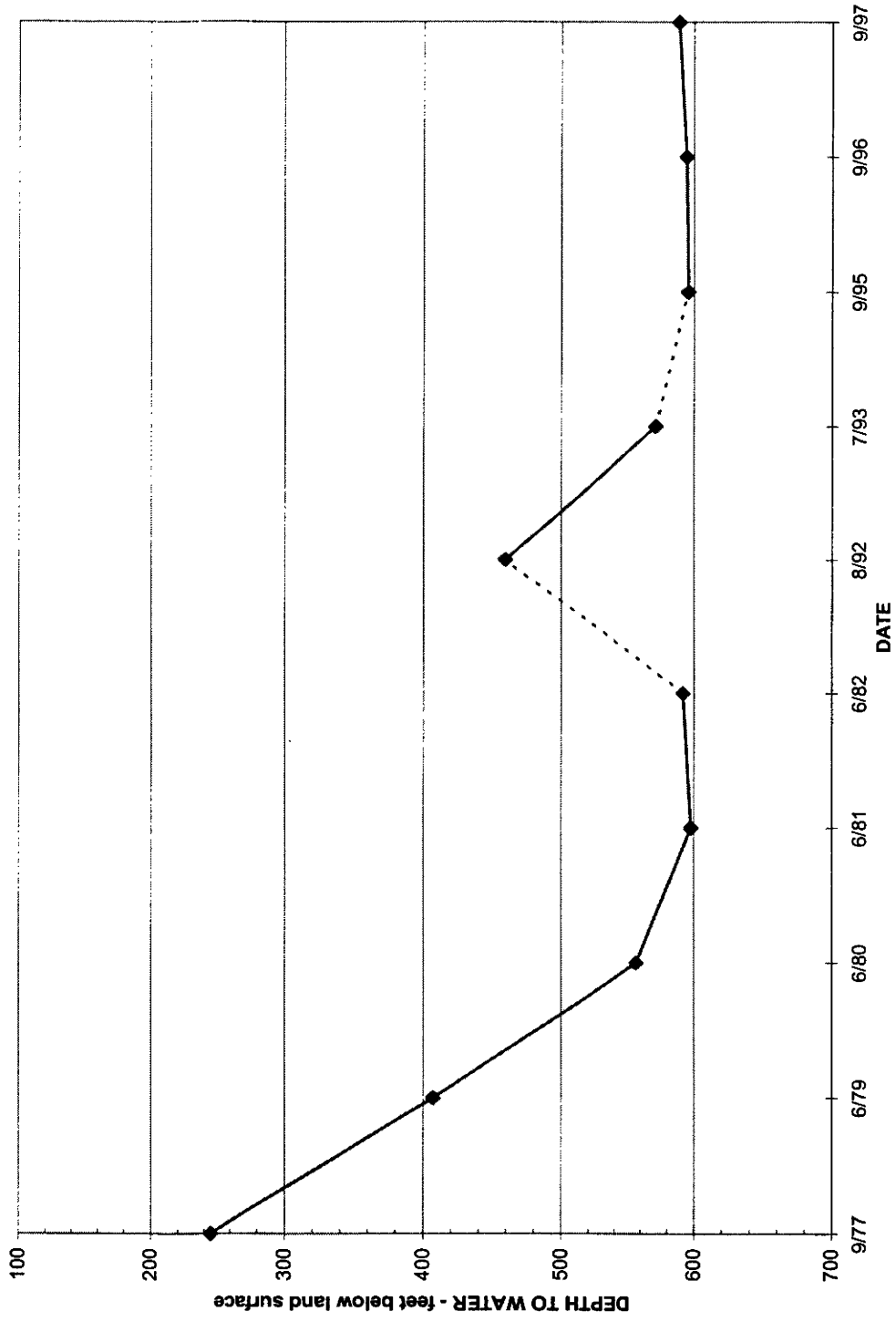


**MONITORING WELL DATA SHEET**

Well I.D.:	NB03400429CBB1	UTM Coordinates:	E
Permit #:		Zone 13	N
County:	ARCHULETA	NW/NW/SW SEC 29, T34N, 4W, N.M.P.M.	
Location:	370938107185401		
Site I.D.(lat/long):	FRUITLAND		
Aquifer:	47		
Well Depth (ft):	6,500		
Surface Elev. (ft):			


Date	Hold (ft)	Cut (ft)	Depth to Water (ft)	Meas. Pt. - Ft. Above Land Surf.	Depth to Water - Ft. Below Land Surf.	Elev. of Water Level (ft)	Change From Previous Measurement (ft)	Field Data Rcrd By
05/26/1983	27.32		27.32		27.32	6473		USGS
06/02/1983	27.84		27.84		27.84	6472	-0.52	USGS
06/09/1983	27.02		27.02		27.02	6473	0.82	USGS
06/16/1983	29.46		29.46		29.46	6471	-2.44	USGS
06/23/1983	35.38		35.38		35.38	6465	-5.92	USGS
06/30/1983	31.39		31.39		31.39	6469	3.99	USGS
07/14/1983	33.31		33.31		33.31	6467	-1.92	USGS
07/21/1983	34.14		34.14		34.14	6466	-0.83	USGS
07/28/1983	34.78		34.78		34.78	6465	-0.64	USGS
07/29/1983	34.87		34.87		34.87	6465	-0.09	USGS
07/30/1983	34.96		34.96		34.96	6465	-0.09	USGS
07/31/1983	35.08		35.08		35.08	6465	-0.12	USGS
08/01/1983	35.17		35.17		35.17	6465	-0.09	USGS
08/02/1983	35.24		35.24		35.24	6465	-0.07	USGS
08/04/1983	35.52		35.52		35.52	6464	-0.28	USGS
08/18/1983	36.67		36.67		36.67	6463	-1.15	USGS
09/02/1983	38.46		38.46		38.46	6462	-1.79	USGS
09/14/1983	36.64		36.64		36.64	6463	1.82	USGS
09/22/1983	38.99		38.99		38.99	6461	-2.35	USGS
11/11/1983	39.78		39.78		39.78	6460	-0.79	USGS
06/16/1992	35.00	-1.18	33.82	2.84	30.98	6469	8.80	SAJ
09/18/1995	40.00	0.51	40.51	2.84	37.67	6462	-6.69	GRG
10/22/1996	42.00	0.42	42.42	2.70	39.72	6460	-2.05	GRG
08/04/1997	33.00	0.94	33.94	2.70	31.24	6469	8.48	GRG
08/24/1998	41.00	0.15	41.15	2.70	38.45	6462	-7.21	GRG
10/01/1999	35.00	2.39	37.39	2.70	34.69	6465	3.76	GRG

HYDROGRAPH- Well SC01309228ACB1





HYDROGRAPH - Well SC01309310DBD1





**MONITORING WELL DATA SHEET**

Well I.D.: 

SC01309310DBD1
----------------

  
 Permit #: 

--

  
 County: 

DELTA
-------

  
 Location: 

SE/NW/SE SEC 10, T13S, R93W, 6TH P.M.
---------------------------------------

  
 Site I.D. (lat/long): 

385605107460201
-----------------

  
 Aquifer: 

MESA VERDE
------------

  
 Well Depth (ft): 

310
-----

  
 Surface Elev. (ft): 

7,680
-------

UTM Coordinates: 

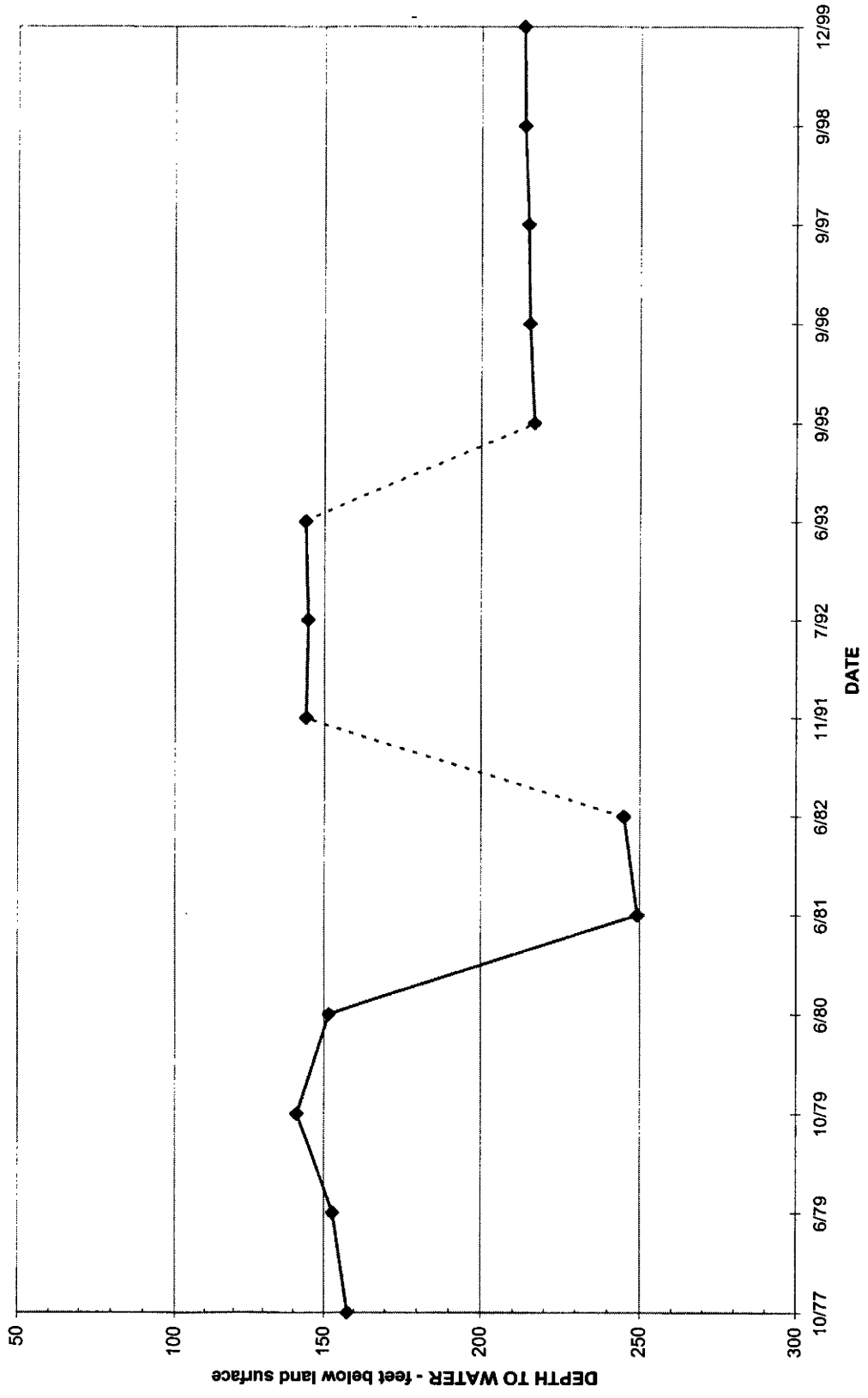
E
---

  
 Zone 13 

N
---

Date	Hold (ft)	Cut (ft)	Depth to Water (ft)	Meas. Pt. - Ft. Above Land Surf.	Depth to Water - Ft. Below Land Surf.	Elev. of Water Level (ft)	Change From Previous Measurement (ft)	Field Data Rcrd. By
10/14/1977	292.50		292.50		292.50	7388		USGS
08/04/1992	20.00	-1.10	18.90	1.87	17.03	7663	275.47	SAJ
06/30/1993	12.72	0.00	12.72	1.87	10.85	7669	6.18	SAJ
09/20/1995	16.00	0.68	16.68	1.87	14.81	7665	-3.96	GRG
09/25/1996	18.00	-0.05	17.95	1.87	16.08	7664	-1.27	GRG
09/23/1997	16.00	0.90	16.90	1.87	15.03	7665	1.05	GRG
09/02/1998	16.00	-0.01	15.99	1.70	14.29	7666	0.74	GRG
12/02/1999	17.00	0.70	17.70	1.70	16.00	7664	-1.71	GRG

HYDROGRAPH - Well SC01309316AAD

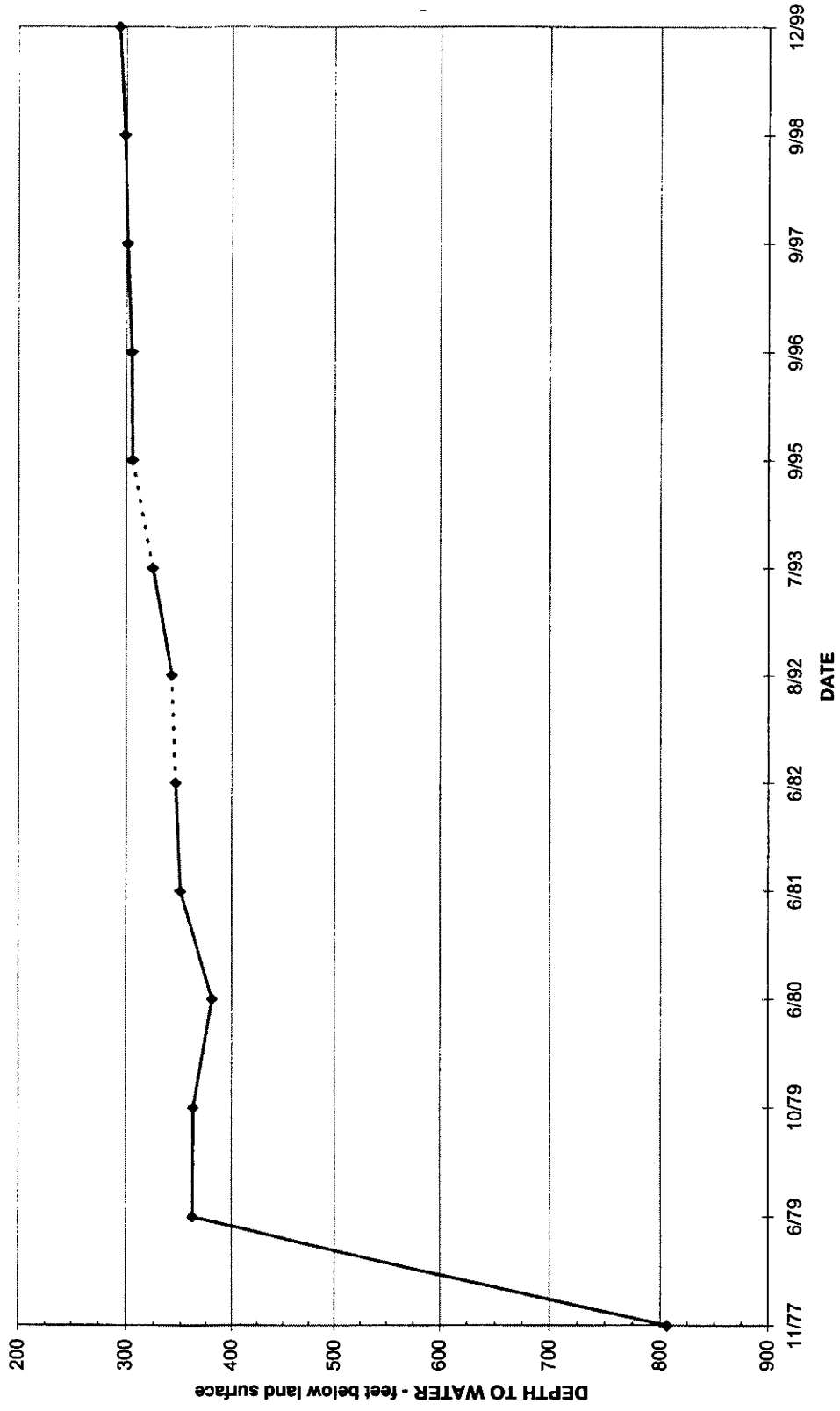


**MONITORING WELL DATA SHEET**

Well I.D.:	SC01309316AAD	UTM Coordinates:	E
Permit #:		Zone 13	N
County:	DELTA	SE/NE/NE SEC 16, T13S, R93W, 6TH P.M.	
Location:	SE/NE/NE SEC 16, T13S, R93W, 6TH P.M.		
Site I.D.(lat/long):	385532107470401	<b>REMARKS:</b> Readings of 11/6/91, 7/9/92 & 6/30/93 may be indicative of cascading water at +/- 140 feet. Water level data from this well is questionable.	
Aquifer:	MESA VERDE		
Well Depth (ft):	560		
Surface Elev. (ft):	7,480		

Date	Hold (ft)	Cut (ft)	Depth to Water (ft)	Meas. Pt. - Ft. Above Land Surf.	Depth to Water - Ft. Below Land Surf.	Elev. of Water Level (ft)	Change From Previous Measurement (ft)	Field Data Rcrd. By
10/04/1977	157.80		157.80		157.80	7322		USGS
06/20/1979	152.90		152.90		152.90	7327	4.90	USGS
10/04/1979	140.99		140.99		140.99	7339	11.91	USGS
06/19/1980	151.68		151.68		151.68	7328	-10.69	USGS
06/10/1981	249.15		249.15		249.15	7231	-97.47	USGS
06/09/1982	245.02		245.02		245.02	7235	4.13	USGS
11/06/1991	145.00		145.00	1.00	144.00	7336	101.02	SAJ
07/09/1992	145.60		145.60	1.00	144.60	7335	-0.60	SAJ
06/30/1993	144.76		144.76	1.00	143.76	7336	0.84	SAJ
09/20/1995	217.61		217.61	0.90	216.71	7263	-72.95	GRG
09/25/1996	216.14		216.14	0.90	215.24	7265	1.47	GRG
09/23/1997	215.66		215.66	0.90	214.76	7265	0.48	GRG
09/28/1998	214.52		214.52	0.90	213.62	7266	1.14	GRG
12/02/1999	214.24		214.24	0.90	213.34	7267	0.28	GRG

HYDROGRAPH - Well SC01309324CBA1

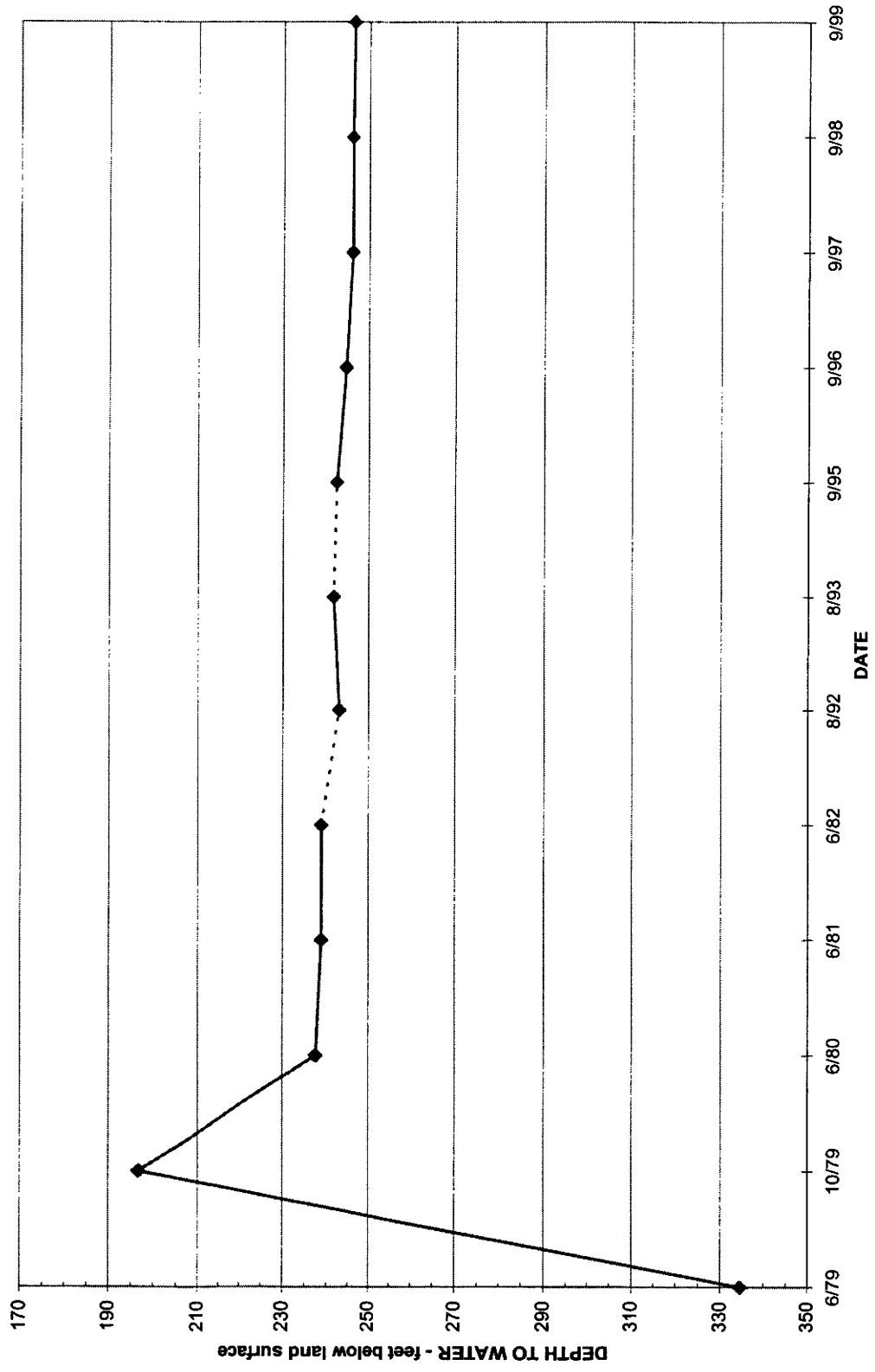


**MONITORING WELL DATA SHEET**

Well I.D.:	SC01309324CBA1	UTM Coordinates:	E
Permit #:		Zone 13	N
County:	DELTA		
Location:	NE/NW/SW SEC 24, T13S, R93W, 6TH P.M.		
Site I.D.(lat/long):	384530107442901		
Aquifer:	MESA VERDE		
Well Depth (ft):	810		
Surface Elev. (ft):	8,300		

Date	Hold (ft)	Cut (ft)	Depth to Water (ft)	Meas. Pt. - Ft. Above Land Surf.	Depth to Water - Ft. Below Land Surf.	Elev. of Water Level (ft)	Change From Previous Measurement (ft)	Field Data Rcrd. By
11/01/1977	806.00		806.00		806.00	7494		USGS
06/21/1979	361.50		361.50		361.50	7939	444.50	USGS
10/03/1979	362.38		362.38		362.38	7938	-0.88	USGS
06/18/1980	380.70		380.70		380.70	7919	-18.32	USGS
06/11/1981	349.95		349.95		349.95	7950	30.75	USGS
06/08/1982	345.35		345.35		345.35	7955	4.60	USGS
08/05/1992	342.78		342.78	0.99	341.79	7958	3.56	SAJ
07/17/1993	325.29		325.29	0.99	324.30	7976	17.49	SAJ
09/20/1995	306.44		306.44	0.95	305.49	7995	18.81	GRG
09/25/1996	305.68		305.68	0.95	304.73	7995	0.76	GRG
09/24/1997	302.08		302.08	0.95	301.13	7999	3.60	GRG
09/30/1998	299.68		299.68	0.95	298.73	8001	2.40	GRG
12/01/1999	294.89		294.89	0.95	293.94	8006	4.79	GRG

HYDROGRAPH - Well S01309401ACC1



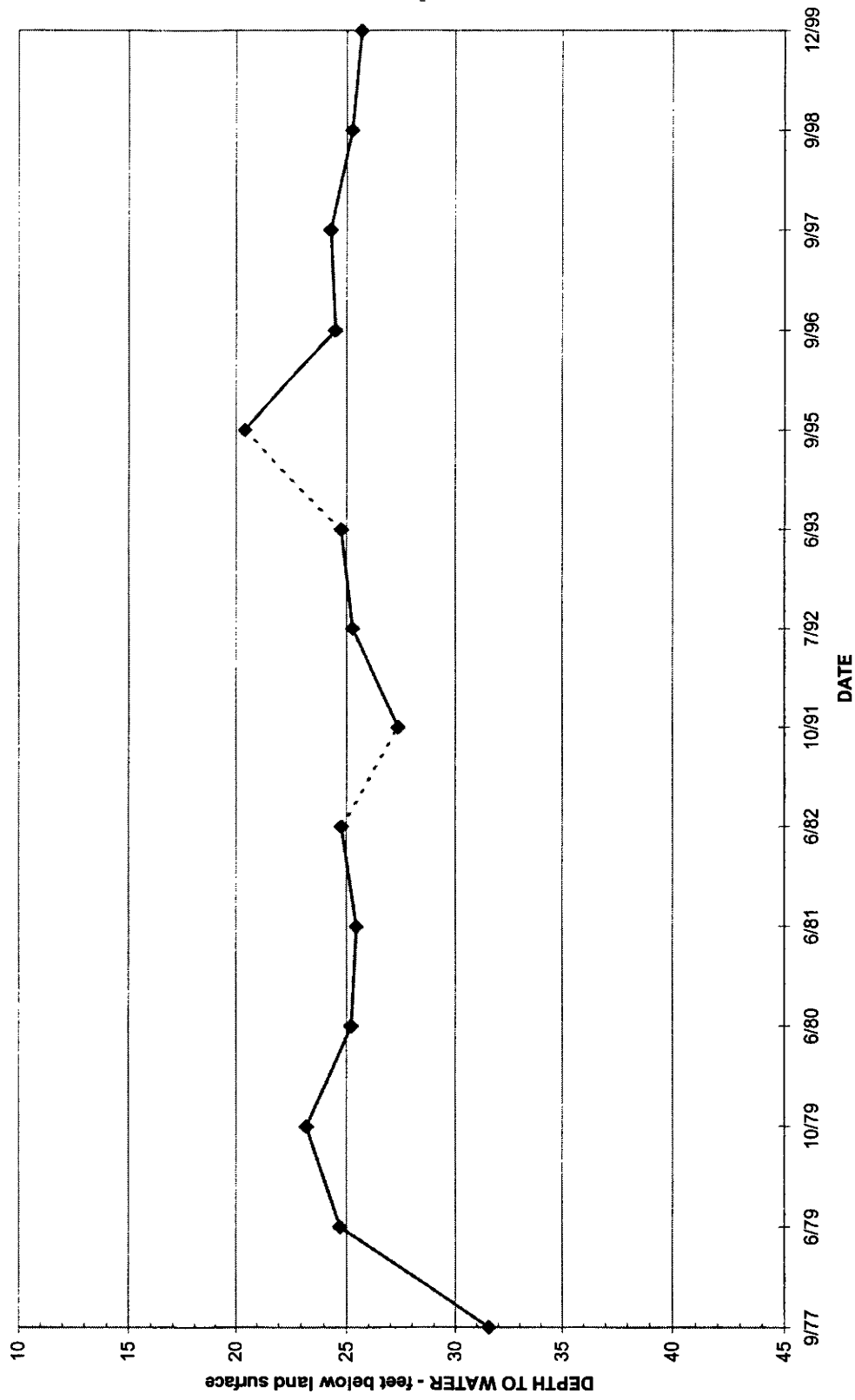


**MONITORING WELL DATA SHEET**

Well I.D.:	SC01309401ACC1	UTM Coordinates:	E
Permit #:			Zone 13
County:	DELTA	Location: SW/SW/NE SEC 1, T13S, R94W, 6TH P.M.	
Site I.D.(lat/long):	385709107504101	Aquifer: MESA VERDE	
Well Depth (ft):	957	Surface Elev. (ft): 7,520	

Date	Hold (ft)	Cut (ft)	Depth to Water (ft)	Meas. Pt. - Ft. Above Land Surf.	Depth to Water - Ft. Below Land Surf.	Elev. of Water Level (ft)	Change From Previous Measurement (ft)	Field Data Rcrd. By
06/19/1979	334.64		334.64		334.64	7185		USGS
10/04/1979	196.70		196.70		196.70	7323	137.94	USGS
06/17/1980	237.50		237.50		237.50	7283	-40.80	USGS
06/10/1981	238.75		238.75		238.75	7281	-1.25	USGS
06/08/1982	238.80		238.80		238.80	7281	-0.05	USGS
08/06/1992	243.83		243.83	0.90	242.93	7277	-4.13	SAJ
08/06/1993	242.50		242.50	0.90	241.60	7278	1.33	SAJ
09/21/1995	243.18		243.18	0.90	242.28	7278	-0.68	GRG
09/25/1996	245.36		245.36	0.90	244.46	7276	-2.18	GRG
09/23/1997	246.96		246.96	0.90	246.06	7274	-1.60	GRG
09/29/1998	246.92		246.92	0.90	246.02	7274	0.04	GRG
09/29/1999	247.31		247.31	0.90	246.41	7274	-0.39	GRG

HYDROGRAPH - Well SC01309508AAC1

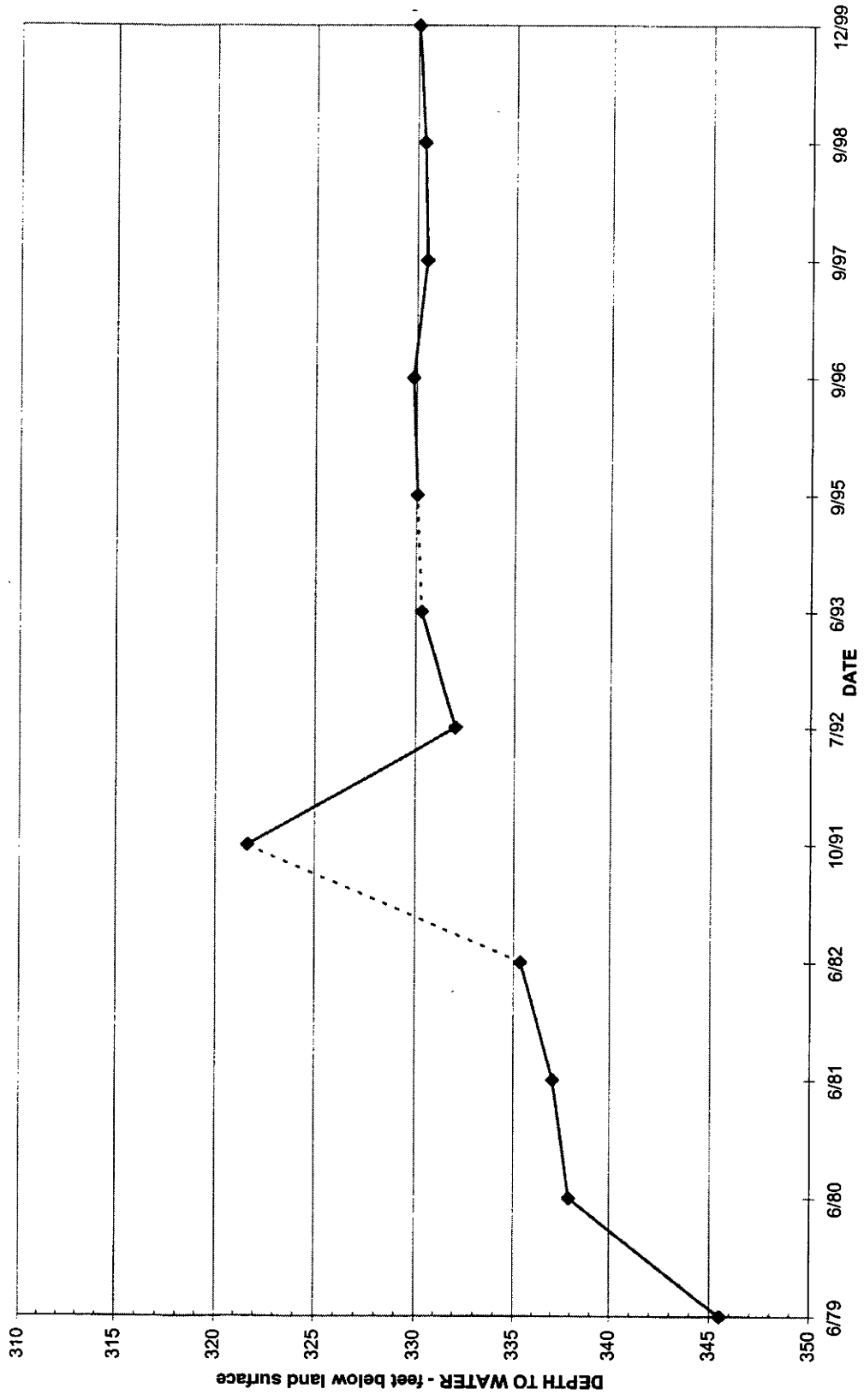


## MONITORING WELL DATA SHEET

Well I.D.:	SC01309508AAC1		
Permit #:		UTM Coordinates:	E
County:	DELTA	Zone 12	N
Location:	SW/NE/NE SEC 8, T13S, R95W, 6TH P.M.		
Site I.D.(lat/long):	385628108014801		
Aquifer:	MESA VERDE		
Well Depth (ft):	585		
Surface Elev. (ft):	6,920		

Date	Hold (ft)	Cut (ft)	Depth to Water (ft)	Meas. Pt. - Ft. Above Land Surf.	Depth to Water - Ft. Below Land Surf.	Elev. of Water Level (ft)	Change From Previous Measurement (ft)	Field Data Rcrd. By
09/22/1977	31.55		31.55		31.55	6888		USGS
06/19/1979	24.70		24.70		24.70	6895	6.85	USGS
10/02/1979	23.24		23.24		23.24	6897	1.46	USGS
06/17/1980	25.21		25.21		25.21	6895	-1.97	USGS
06/09/1981	25.44		25.44		25.44	6895	-0.23	USGS
06/09/1982	24.77		24.77		24.77	6895	0.67	USGS
10/29/1991	30.00	-2.00	28.00	0.65	27.35	6893	-2.58	SAJ
07/21/1992	30.00	-4.08	25.92	0.65	25.27	6895	2.08	SAJ
06/17/1993	25.00	0.41	25.41	0.65	24.76	6895	0.51	SAJ
09/22/1995	21.00	0.07	21.07	0.65	20.42	6900	4.34	GRG
09/26/1996	25.00	0.15	25.15	0.65	24.50	6896	-4.08	GRG
09/24/1997	24.00	0.94	24.94	0.65	24.29	6896	0.21	GRG
09/29/1998	25.00	0.85	25.85	0.60	25.25	6895	-0.96	GRG
12/01/1999	26.00	0.27	26.27	0.60	25.67	6894	-0.42	GRG

HYDROGRAPH - Well SC01309511CCB1

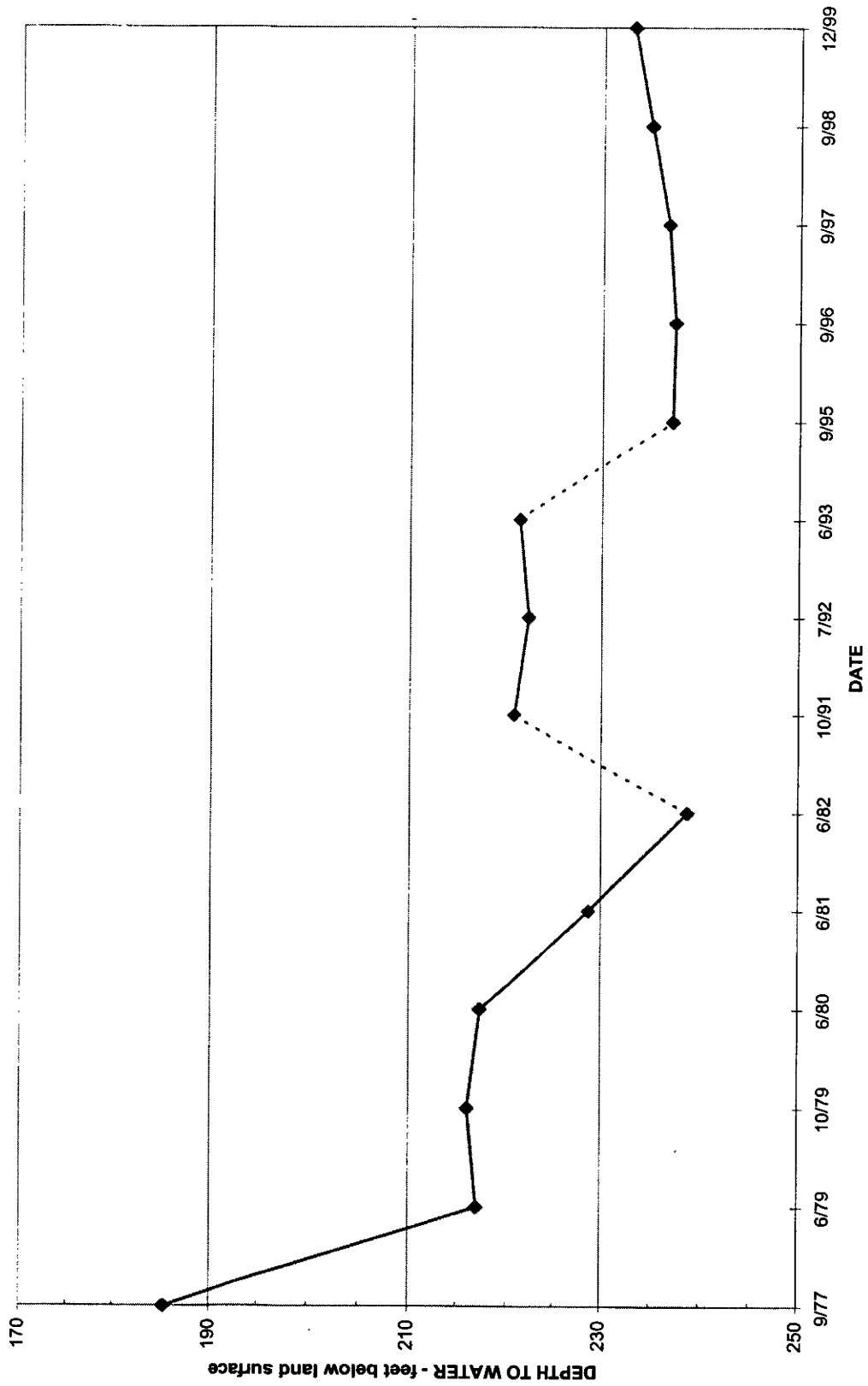


### MONITORING WELL DATA SHEET

Well I.D.:	SC01309511CCB1	UTM Coordinates:	
Permit #:			E
County:	DELTA	Zone 13	N
Location:	NW/SW/SW SEC 11, T13S, R95W, 6TH P.M.		
Site I.D.(lat/long):	385600107591301		
Aquifer:	MESA VERDE		
Well Depth (ft):	459		
Surface Elev. (ft):	6,700		

Date	Hold (ft)	Cut (ft)	Depth to Water (ft)	Meas. Pt. - Ft. Above Land Surf.	Depth to Water - Ft. Below Land Surf.	Elev. of Water Level (ft)	Change From Previous Measurement (ft)	Field Data Rcd. By
06/19/1979	345.50		345.50		345.50	6355		USGS
06/17/1980	337.94		337.94		337.94	6362	7.56	USGS
06/09/1981	337.07		337.07		337.07	6363	0.87	USGS
06/09/1982	335.35		335.35		335.35	6365	1.72	USGS
10/23/1991	323.40		323.40	1.75	321.65	6378	13.70	SAJ
07/08/1992	333.80		333.80	1.75	332.05	6368	-10.40	SAJ
06/17/1993	332.06		332.06	1.75	330.31	6370	1.74	SAJ
09/21/1995	331.82		331.82	1.75	330.07	6370	0.24	GRG
09/26/1996	331.59		331.59	1.75	329.84	6370	0.23	GRG
09/23/1997	332.28		332.28	1.75	330.53	6369	-0.69	GRG
09/29/1998	332.14		332.14	1.75	330.39	6370	0.14	GRG
12/01/1999	331.82		331.82	1.75	330.07	6370	0.32	GRG

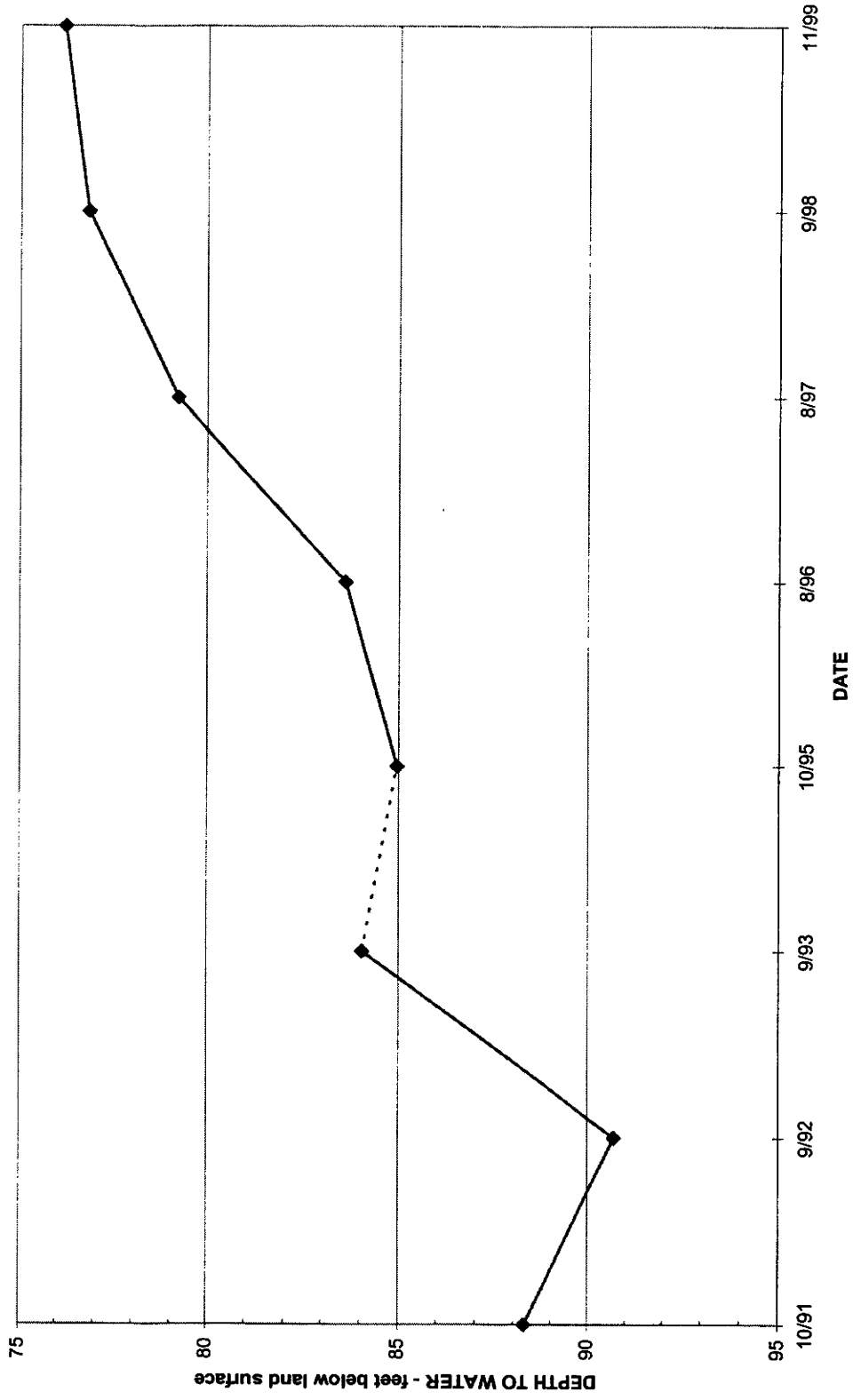
HYDROGRAPH - Well SC01309516BCB1





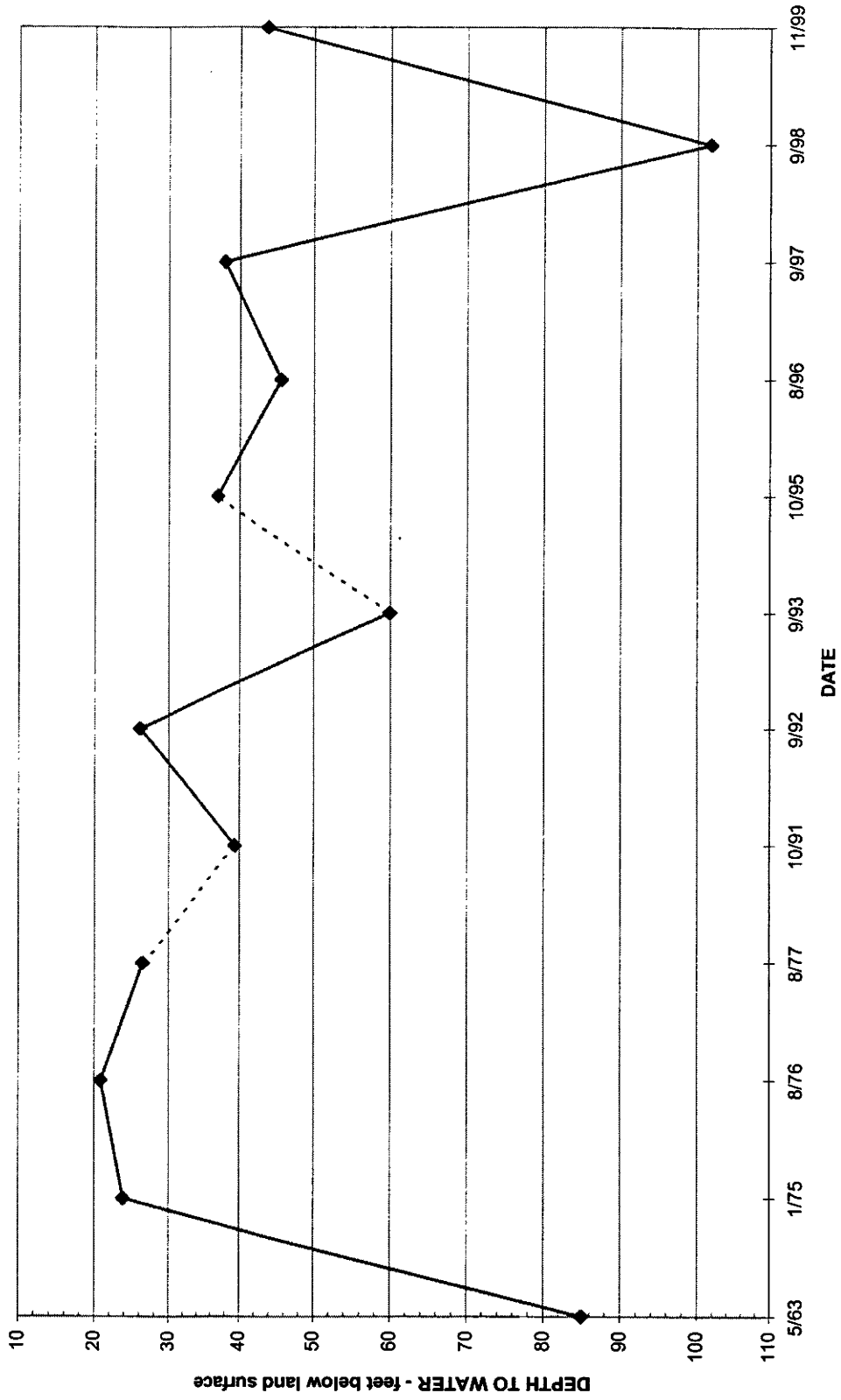


HYDROGRAPH - Well SC00609427DDD



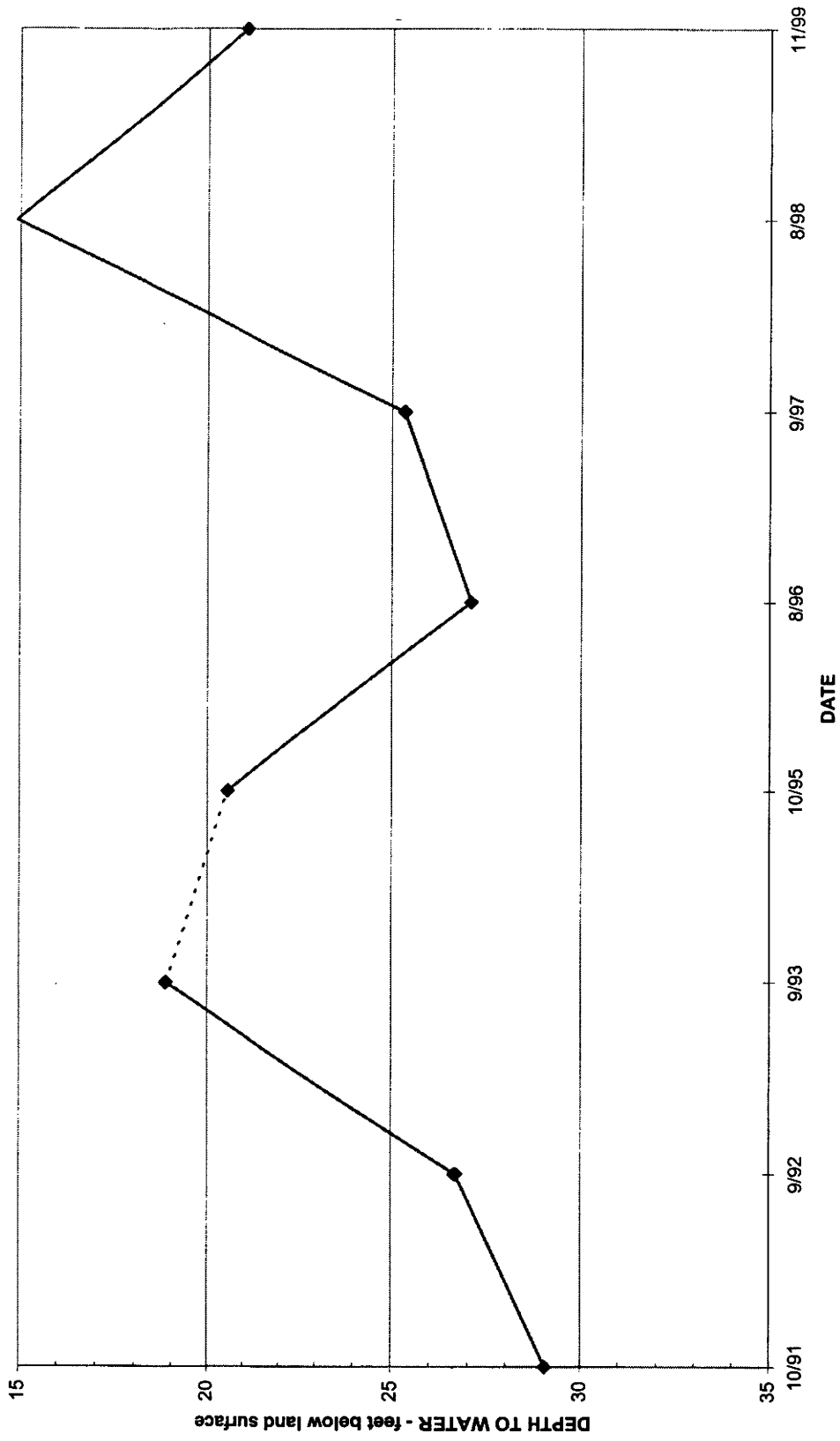


HYDROGRAPH - Well SC00709210ADA





HYDROGRAPH - Well SC00709510ADC



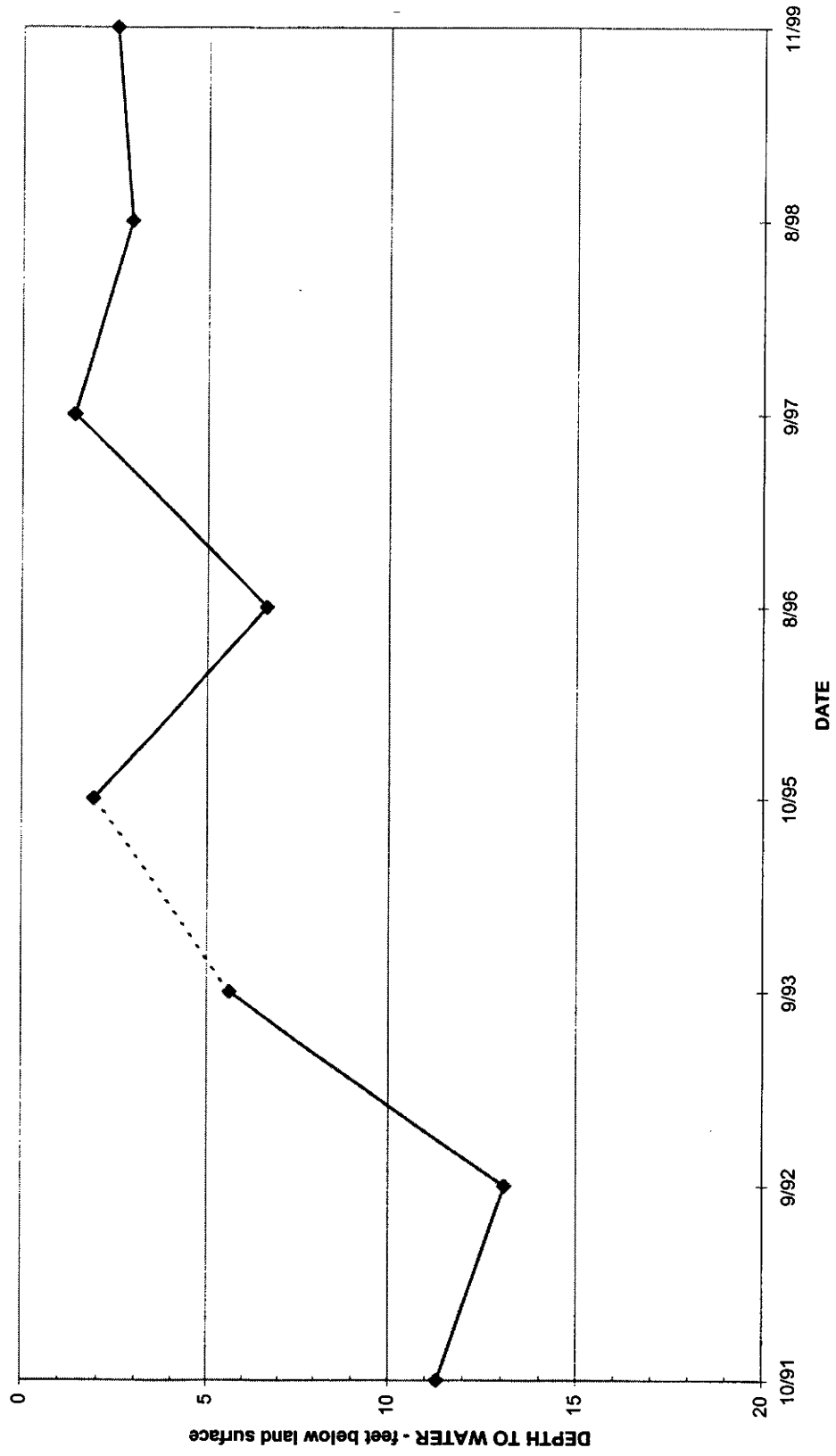


## MONITORING WELL DATA SHEET

Well I.D.:	SC00709510ADC	UTM Coordinates:	E
Permit #:		Zone 13	N
County:	GARFIELD		
Location:	SW/SE/NE SEC 10, T7S, R95W, 6TH P.M.		
Site I.D. (lat/long):			
Aquifer:	WASATCH		
Well Depth (ft):			
Surface Elev. (ft):	6,135		

Date	Hold (ft)	Cut (ft)	Depth to Water (ft)	Meas. Pt. - Ft. Above Land Surf.	Depth to Water - Ft. Below Land Surf.	Elev. of Water Level (ft)	Change From Previous Measurement (ft)	Field Data Rcrd. By
10/07/1991	30.57		30.57	1.53	29.04	6106		SAJ
09/23/1992	31.00	-2.80	28.20	1.53	26.67	6108	2.37	SAJ
09/22/1993	20.00	0.38	20.38	1.53	18.85	6116	7.82	SAJ
10/20/1995	22.00	0.10	22.10	1.53	20.57	6114	-1.72	GRG
08/30/1996	28.00	0.65	28.65	1.58	27.07	6108	-6.50	GRG
09/22/1997	27.00	-0.08	26.92	1.58	25.34	6110	1.73	GRG
08/26/1998	16.00	0.49	16.49	1.58	14.91	6120	10.43	GRG
11/30/1999	22.00	0.68	22.68	1.58	21.10	6114	-6.19	GRG

HYDROGRAPH - Well SC00709913DBC

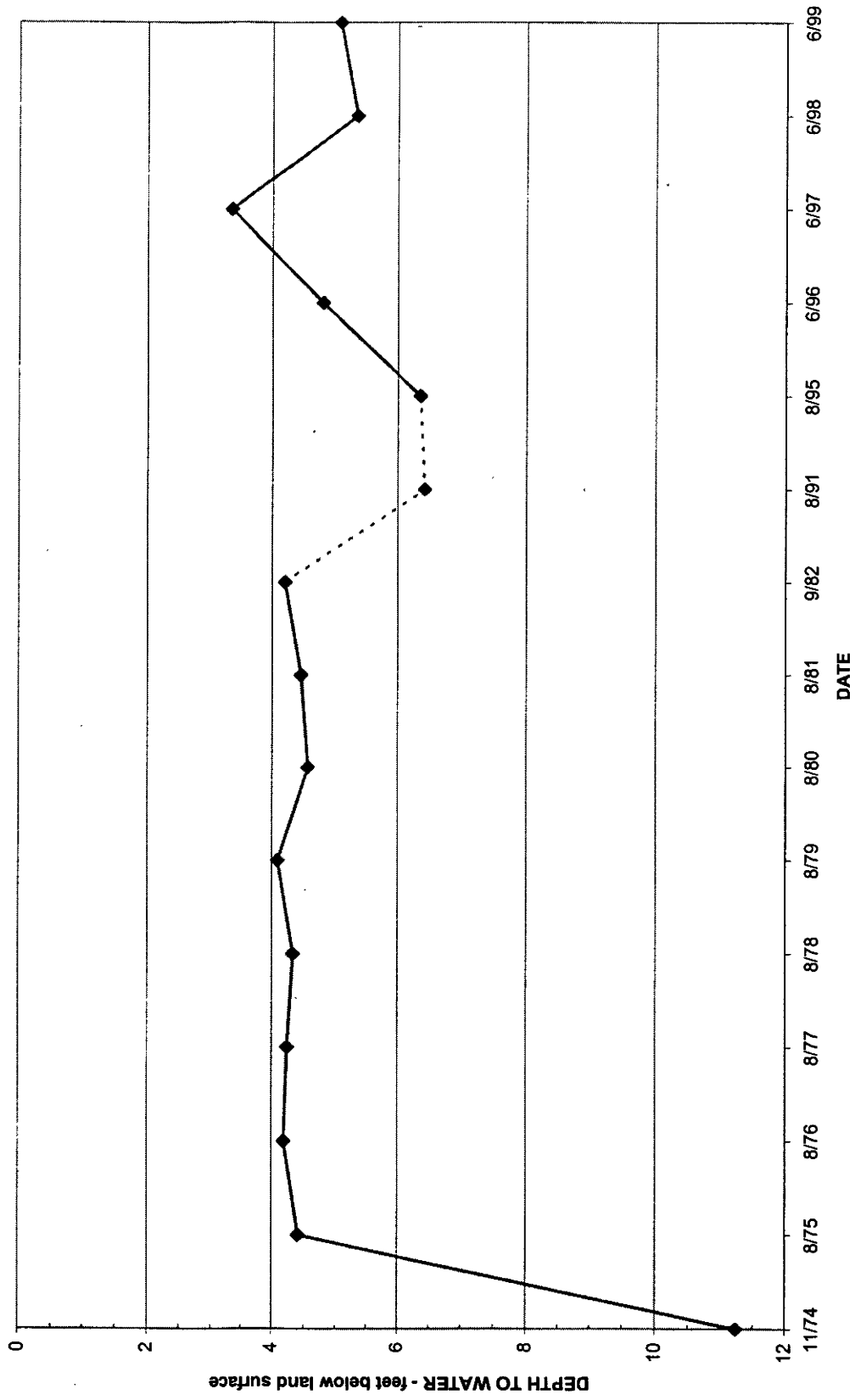


## MONITORING WELL DATA SHEET

Well I.D.:	SC00709913DBC		
Permit #:	10239-R	UTM Coordinates:	E
County:	GARFIELD		Zone 13
Location:	NW/NE/SE SEC 13, T7S, R99W, 6TH P.M.		
Site I.D.(lat/long):			
Aquifer:	WASATCH		
Well Depth (ft):	138		
Surface Elev. (ft):	5,865		

Date	Hold (ft)	Cut (ft)	Depth to Water (ft)	Meas. Pt. - Ft. Above Land Surf.	Depth to Water - Ft. Below Land Surf.	Elev. of Water Level (ft)	Change From Previous Measurement (ft)	Field Data Rcrd. By
10/08/1991	25.00	-13.25	11.75	0.44	11.31	5854		SAJ
09/22/1992	13.00	0.52	13.52	0.44	13.08	5852	-1.77	SAJ
09/22/1993	6.00	0.07	6.07	0.44	5.63	5859	7.45	SAJ
10/20/1995	2.00	0.34	2.34	0.44	1.90	5863	3.73	GRG
08/29/1996	7.00	0.10	7.10	0.44	6.66	5858	-4.76	GRG
09/22/1997	2.00	0.08	2.08	0.70	1.38	5864	5.28	GRG
08/26/1998	3.00	0.59	3.59	0.70	2.89	5862	-1.51	GRG
11/30/1999	3.00	0.17	3.17	0.70	2.47	5863	0.42	GRG

HYDROGRAPH - Well SB00807932DBD

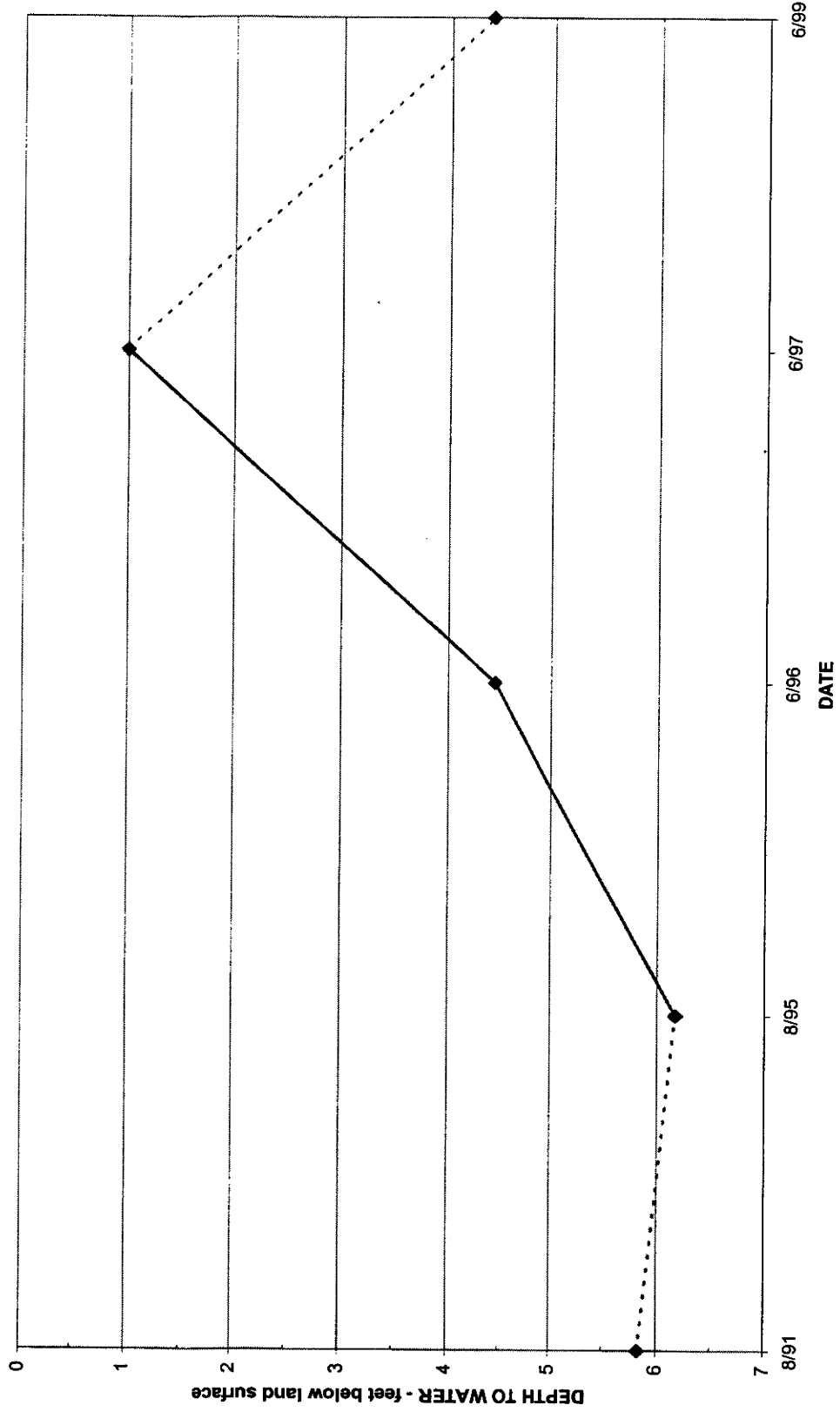


### MONITORING WELL DATA SHEET

Well I.D.:	SB00807932DBD		
Permit #:		UTM Coordinates:	E
County:	JACKSON	Zone 13	N
Location:	SE/NW/SE SEC 32, T8N, R79W, 6TH P.M.		
Site I.D.(lat/long):	403702106164601		
Aquifer:	NORTH PARK		
Well Depth (ft):	52		
Surface Elev. (ft):	8,210		

Date	Hold (ft)	Cut (ft)	Depth to Water (ft)	Meas. Pt. - Ft. Above Land Surf.	Depth to Water - Ft. Below Land Surf.	Elev. of Water Level (ft)	Change From Previous Measurement (ft)	Field Data Rcrd By
11/01/1974	12.88	-0.82	12.06	0.82	11.24	8199		USGS
08/16/1975	6.05	-0.82	5.23	0.82	4.41	8206	6.83	USGS
08/18/1976	5.83	-0.82	5.01	0.82	4.19	8206	0.22	USGS
08/19/1977	5.88	-0.82	5.06	0.82	4.24	8206	-0.05	USGS
08/16/1978	5.97	-0.82	5.15	0.82	4.33	8206	-0.09	USGS
08/20/1979	5.73	-0.82	4.91	0.82	4.09	8206	0.24	USGS
08/06/1980	6.20	-0.82	5.38	0.82	4.56	8205	-0.47	USGS
08/13/1981	6.09	-0.82	5.27	0.82	4.45	8206	0.11	USGS
09/01/1982	5.84	-0.82	5.02	0.82	4.20	8206	0.25	USGS
08/15/1991	10.00	-2.75	7.25	0.82	6.43	8204	-2.23	SAJ
08/10/1995	7.00	0.26	7.26	0.90	6.36	8204	0.07	GRG
06/18/1996	5.00	0.70	5.70	0.90	4.80	8205	1.56	GRG
06/04/1997	4.00	0.24	4.24	0.90	3.34	8207	1.46	GRG
06/09/1998	6.00	0.25	6.25	0.90	5.35	8205	-2.01	GRG
06/15/1999	5.00	0.98	5.98	0.90	5.08	8205	0.27	GRG

HYDROGRAPH - Well SB00808003CCC



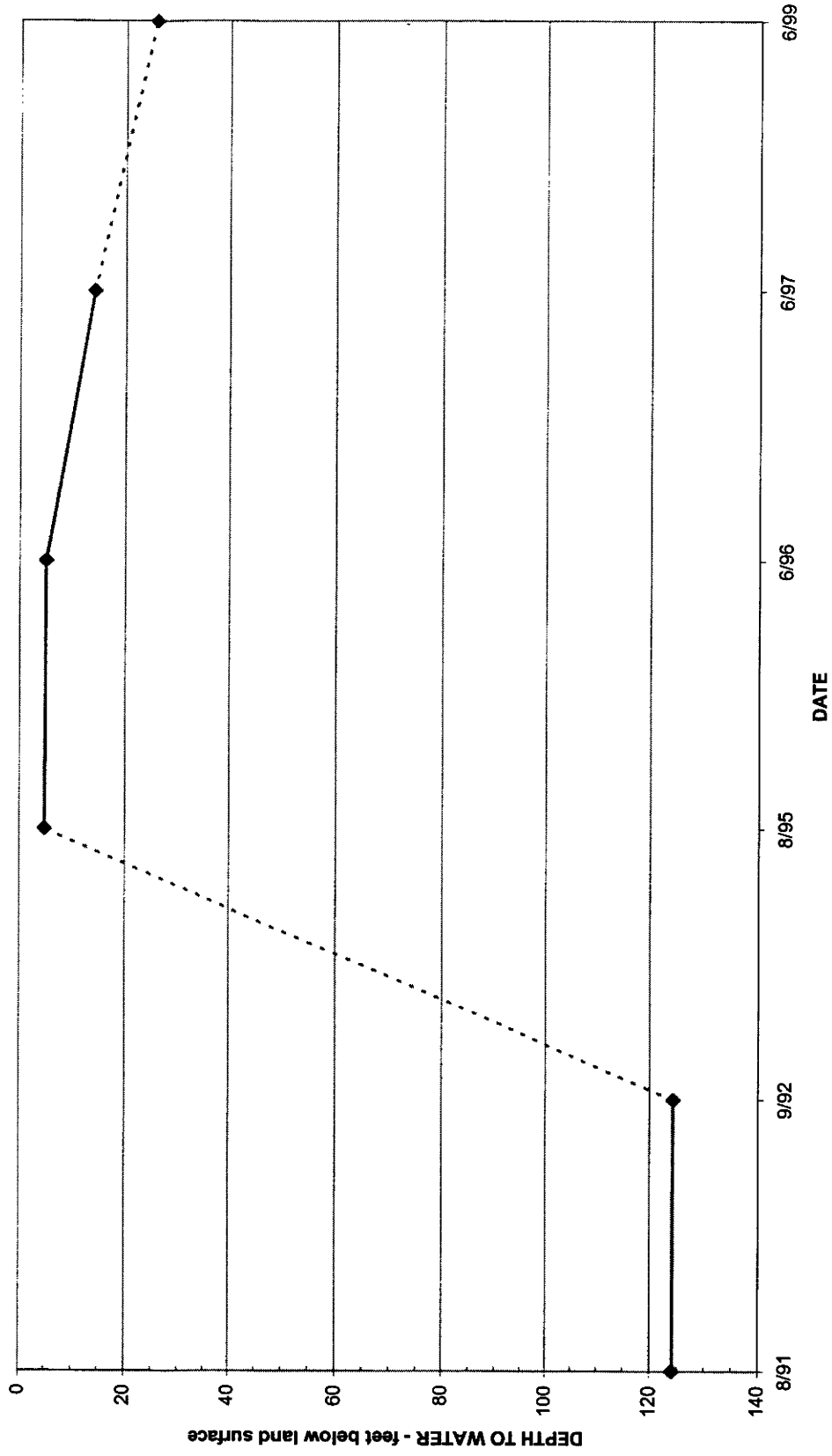


**MONITORING WELL DATA SHEET**

Well I.D.:	SB00808003CCC			UTM Coordinates:	E
Permit #:				Zone 13	N
County:	JACKSON				
Location:	SW/SW/SW SEC 3, T8N, R80W, 6TH P.M.				
Site I.D.(lat/long):	404118106220445			6/9/98 - well was pumping, no measurement	
Aquifer:	NORTH PARK				
Well Depth (ft):					
Surface Elev. (ft):	8,136				

Date	Hold (ft)	Cut (ft)	Depth to Water (ft)	Meas. Pt. - Ft. Above Land Surf.	Depth to Water - Ft. Below Land Surf.	Elev. of Water Level (ft)	Change From Previous Measurement (ft)	Field Data Rcrd. By
08/15/1991	10.00	-4.17	5.83	0.00	5.83	8130		SAJ
08/10/1995	6.00	0.17	6.17	0.00	6.17	8130	-0.34	GRG
06/18/1996	4.00	0.45	4.45	0.00	4.45	8132	1.72	GRG
06/04/1997	1.00	0.00	1.00	0.00	1.00	8135	3.45	GRG
06/15/1999	4.00	0.40	4.40	0.00	4.40	8132	-3.40	GRG

HYDROGRAPH - Well SB00808021BBD



**MONITORING WELL DATA SHEET**

Well I.D.: SB00808021BBD  
 Permit #:  
 County: JACKSON  
 Location: SE/NW/NW SEC 21, T8N, R80W, 6TH P.M.  
 Site I.D.(lat/long): 403921106225866  
 Aquifer: NORTH PARK  
 Well Depth (ft):  
 Surface Elev. (ft): 8,300

UTM Coordinates: E  
 Zone 13 N

6/9/98 - well was pumping, no measurement

Date	Hold (ft)	Cut (ft)	Depth to Water (ft)	Meas. Pt. - Ft. Above Land Surf.	Depth to Water - Ft. Below Land Surf.	Elev. of Water Level (ft)	Change From Previous Measurement (ft)	Field Data Rcrd. By
08/16/1991	125.42		125.42	1.30	124.12	8176		SAJ
09/24/1992	125.60		125.60	1.30	124.30	8176	-0.18	SAJ
08/10/1995	9.00	0.35	9.35	4.38	4.97	8295	119.33	GRG
06/18/1996	9.00	0.50	9.55	4.38	5.17	8295	-0.20	GRG
06/04/1997	18.00	0.53	18.53	4.38	14.15	8286	-8.98	GRG
06/15/1999	30.00	0.12	30.12	4.38	25.74	8274	-11.59	GRG

THIS PAGE INTENTIONALLY LEFT BLANK

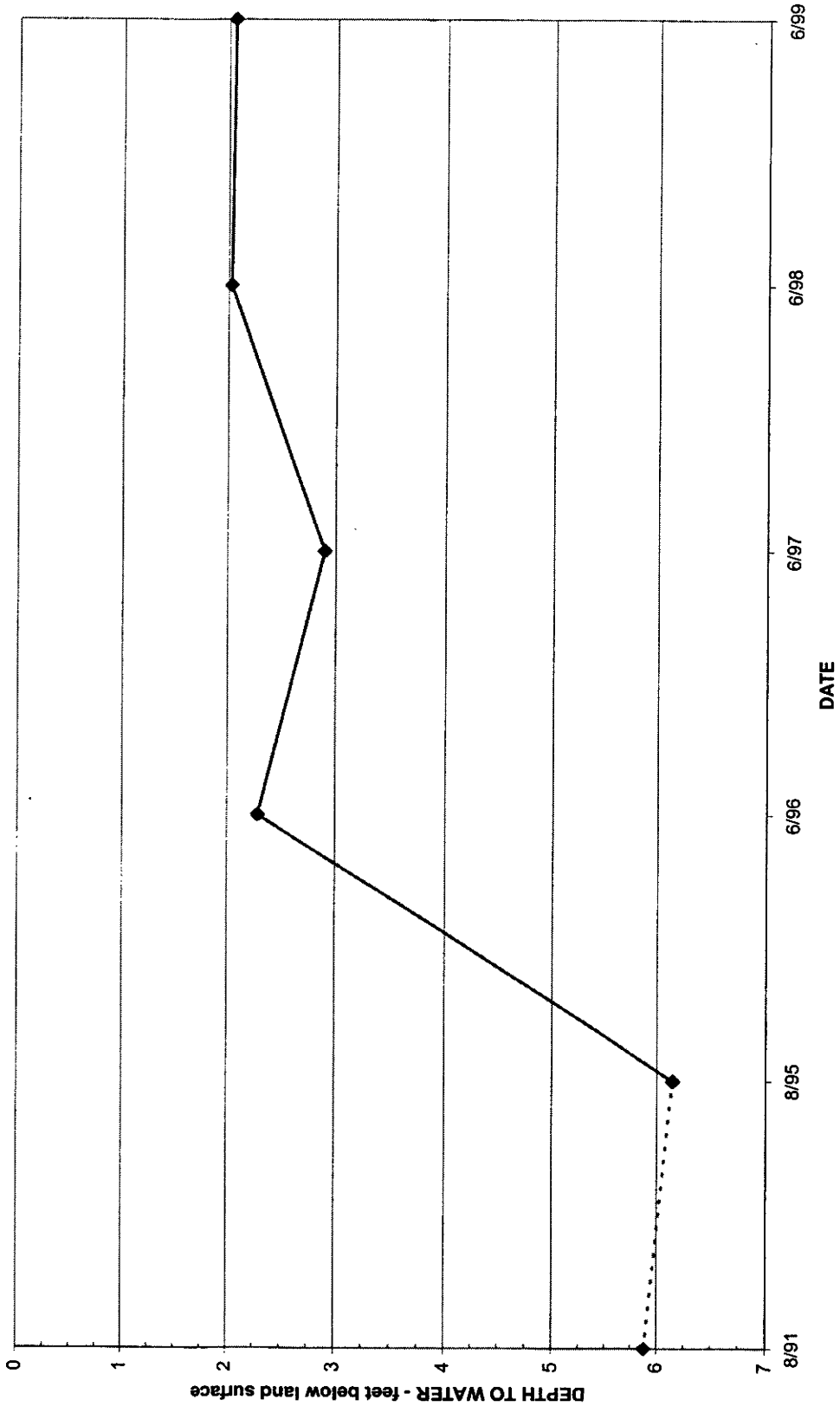
### MONITORING WELL DATA SHEET

Well I.D.:	SB00808104DCC			
Permit #:		UTM Coordinates: <table border="1" style="display: inline-table; vertical-align: middle;"><tr><td>E</td></tr><tr><td>N</td></tr></table>	E	N
E				
N				
County:	JACKSON	Zone 13		
Location:	SW/SW/SW SEC 4, T8N, R81W, 6TH P.M.			
Site I.D. (lat/long):	404120106292476			
Aquifer:	COALMONT			
Well Depth (ft):	38 (?)			
Surface Elev. (ft):	8,210			

<b>Remarks:</b> 10/8/95 measurement found no water in the hole as deep as the tape would go. 6/18/96 measurement found no water in the hole as deep as the tape would go. 6/4/97 as before. 6/9/98 as before. 6/15/99 as before.
--

Date	Hold (ft)	Cut (ft)	Depth to Water (ft)	Meas. Pt. - Ft. Above Land Surf.	Depth to Water - Ft. Below Land Surf.	Elev. of Water Level (ft)	Change From Previous Measurement (ft)	Field Data Rcrd. By
08/16/1991	37.00	-0.64	36.36		36.36	8174		SAJ
08/10/1995								GRG
06/18/1996								GRG
06/04/1997								GRG
06/09/1998								GRG
06/15/1999								GRG

HYDROGRAPH - Well SB00907934DCA

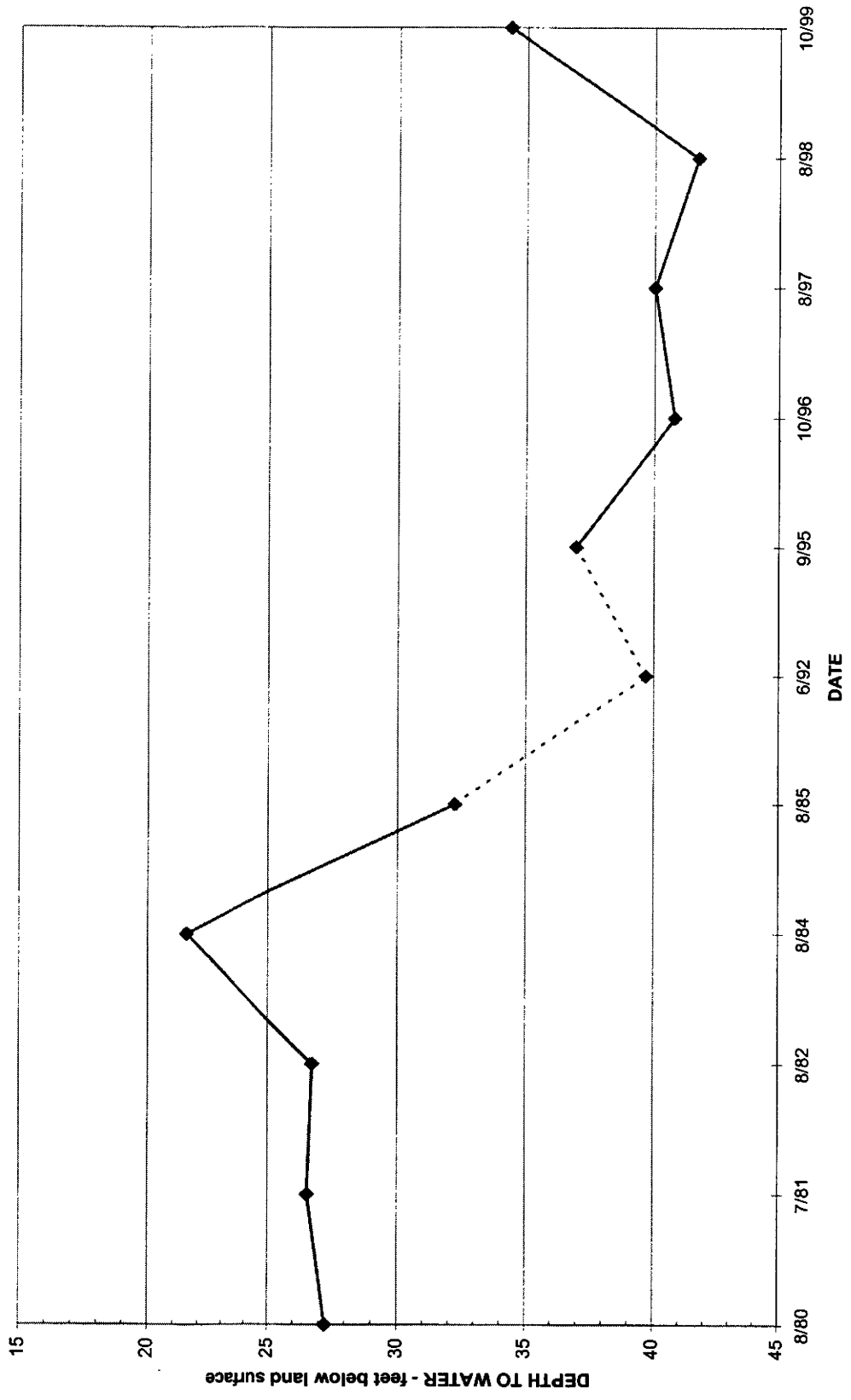


### MONITORING WELL DATA SHEET

Well I.D.:	SB00907934DCA	UTM Coordinates:	E
Permit #:		Zone 13	N
County:	JACKSON		
Location:	NW/SW/SE SEC 34, T9N, R79W, 6TH P.M.		
Site I.D.(lat/long):	404216106145518		
Aquifer:	COALMONT		
Well Depth (ft):			
Surface Elev. (ft):	8,180		

Date	Hold (ft)	Cut (ft)	Depth to Water (ft)	Meas. Pt. - Ft. Above Land Surf.	Depth to Water - Ft. Below Land Surf.	Elev. of Water Level (ft)	Change From Previous Measurement (ft)	Field Data Rcdr. By
08/15/1991	12.00	-4.67	7.33	1.45	5.88	8174		SAJ
08/10/1995	8.00	-0.40	7.60	1.45	6.15	8174	-0.27	GRG
06/18/1996	3.00	0.74	3.74	1.45	2.29	8178	3.86	GRG
06/04/1997	4.00	0.35	4.35	1.45	2.90	8177	-0.61	GRG
06/09/1998	3.00	0.48	3.48	1.45	2.03	8178	0.87	GRG
06/15/1999	3.00	0.51	3.51	1.45	2.06	8178	-0.03	GRG

HYDROGRAPH - Well NB03400826DAD2



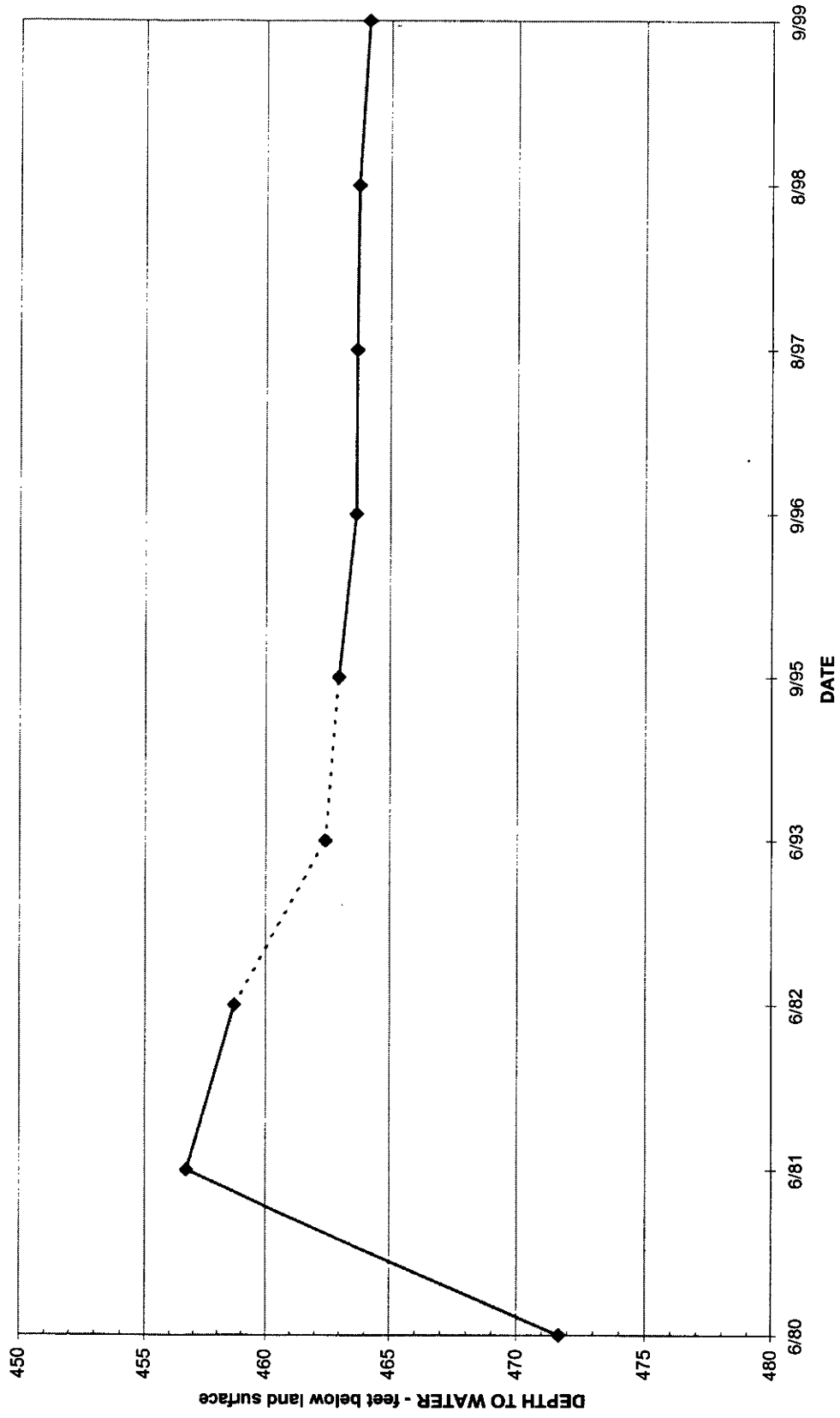


### MONITORING WELL DATA SHEET

Well I.D.:	NB03400826DAD2	UTM Coordinates:	E
Permit #:		Zone 13	N
County:	LA PLATA		
Location:	SE/NE/SE SEC 26, T34N, R8W, N.M.P.M.		
Site I.D. (lat/long):	370934107404100		
Aquifer:	SAN JOSE		
Well Depth (ft):	502		
Surface Elev. (ft):	6,640		

Date	Hold (ft)	Cut (ft)	Depth to Water (ft)	Meas. Pt. - Ft. Above Land Surf.	Depth to Water - Ft. Below Land Surf.	Elev. of Water Level (ft)	Change From Previous Measurement (ft)	Field Data Rcrd By
08/13/1980	27.23		27.23		27.23	6613		USGS
07/31/1981	26.55		26.55		26.55	6613	0.68	USGS
08/05/1982	26.73		26.73		26.73	6613	-0.18	USGS
08/01/1984	21.53		21.53		21.53	6618	5.20	USGS
08/16/1985	32.25		32.25		32.25	6608	-10.72	USGS
06/02/1992	40.00	0.40	40.40	0.70	39.70	6600	-7.45	SAJ
09/18/1995	37.00	0.68	37.68	0.70	36.98	6603	2.72	GRG
10/22/1996	41.00	0.67	41.67	0.85	40.82	6599	-3.84	GRG
08/04/1997	40.00	0.88	40.88	0.85	40.03	6600	0.79	GRG
08/26/1998	42.00	0.60	42.60	0.85	41.75	6598	-1.72	GRG
10/01/1999	35.00	0.20	35.20	0.85	34.35	6606	7.40	GRG

HYDROGRAPH - Well SC01209721BCB1

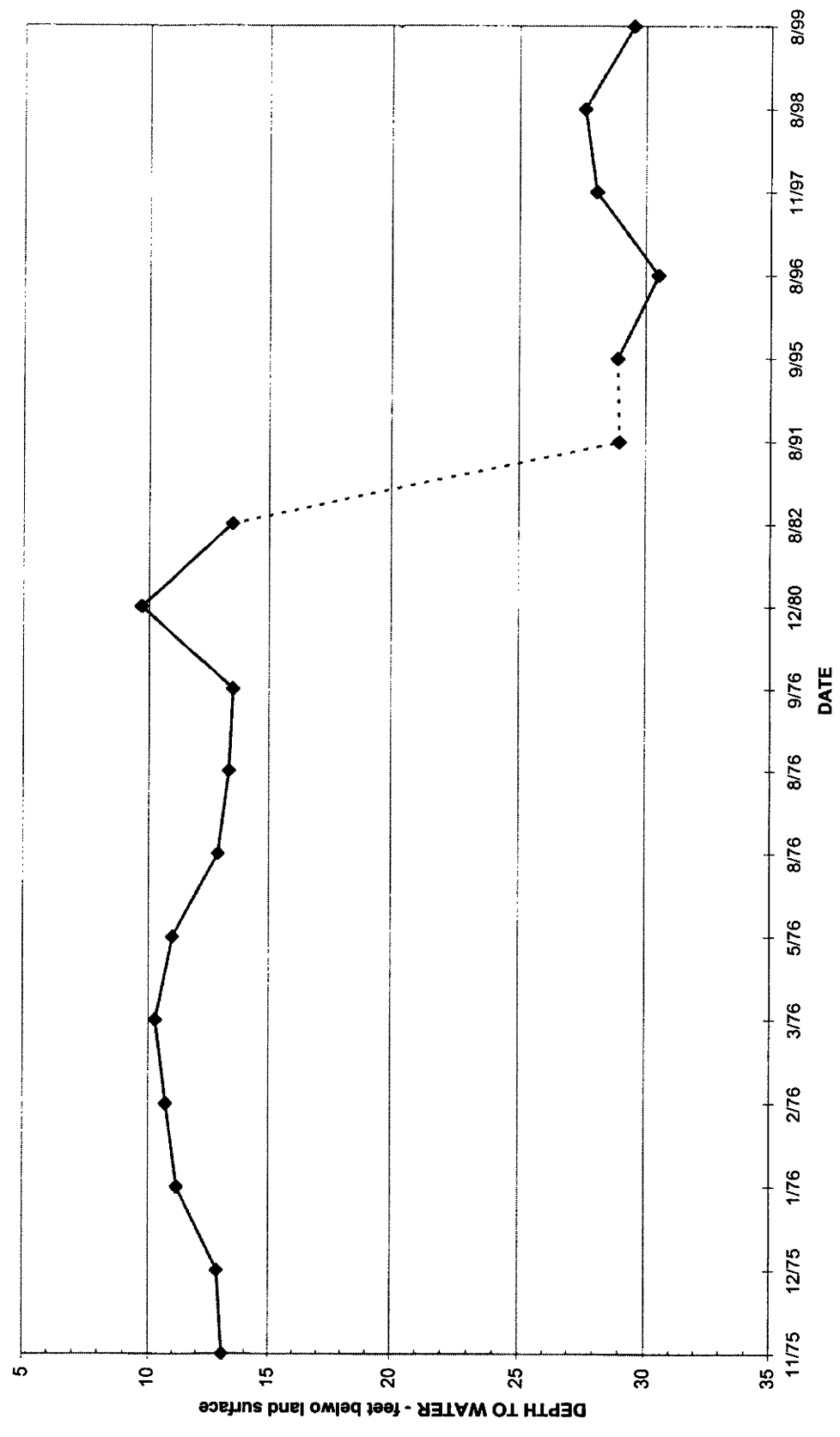


**MONITORING WELL DATA SHEET**

Well I.D.:	SC01209721BCB1	UTM Coordinates:	E
Permit #:		Zone 12	N
County:	MESA		
Location:	NW/SW/NW SEC 21, T12S, R97W, 6TH P.M.		
Site I.D. (lat/long):	385941108143400		
Aquifer:	MESA VERDE		
Well Depth (ft):	562		
Surface Elev. (ft):	7,240		

Date	Hold (ft)	Cut (ft)	Depth to Water (ft)	Meas. Pt. - Ft. Above Land Surf.	Depth to Water - Ft. Below Land Surf.	Elev. of Water Level (ft)	Change From Previous Measurement (ft)	Field Data Rcrd By
06/16/1980	471.67		471.67		471.67	6768		USGS
06/09/1981	456.70		456.70		456.70	6783	14.97	USGS
06/03/1982	458.70		458.70		458.70	6781	-2.00	USGS
06/29/1993	462.67		462.67	0.25	462.42	6778	-3.72	SAJ
09/20/1995	463.22		463.22	0.25	462.97	6777	-0.55	GRG
09/24/1996	463.90		463.90	0.25	463.65	6776	-0.68	GRG
08/06/1997	463.92		463.92	0.25	463.67	6776	-0.02	GRG
08/26/1998	463.99		463.99	0.25	463.74	6776	-0.07	GRG
09/29/1999	464.38		464.38	0.25	464.13	6776	-0.39	GRG

HYDROGRAPH - Well SB00409332DCD



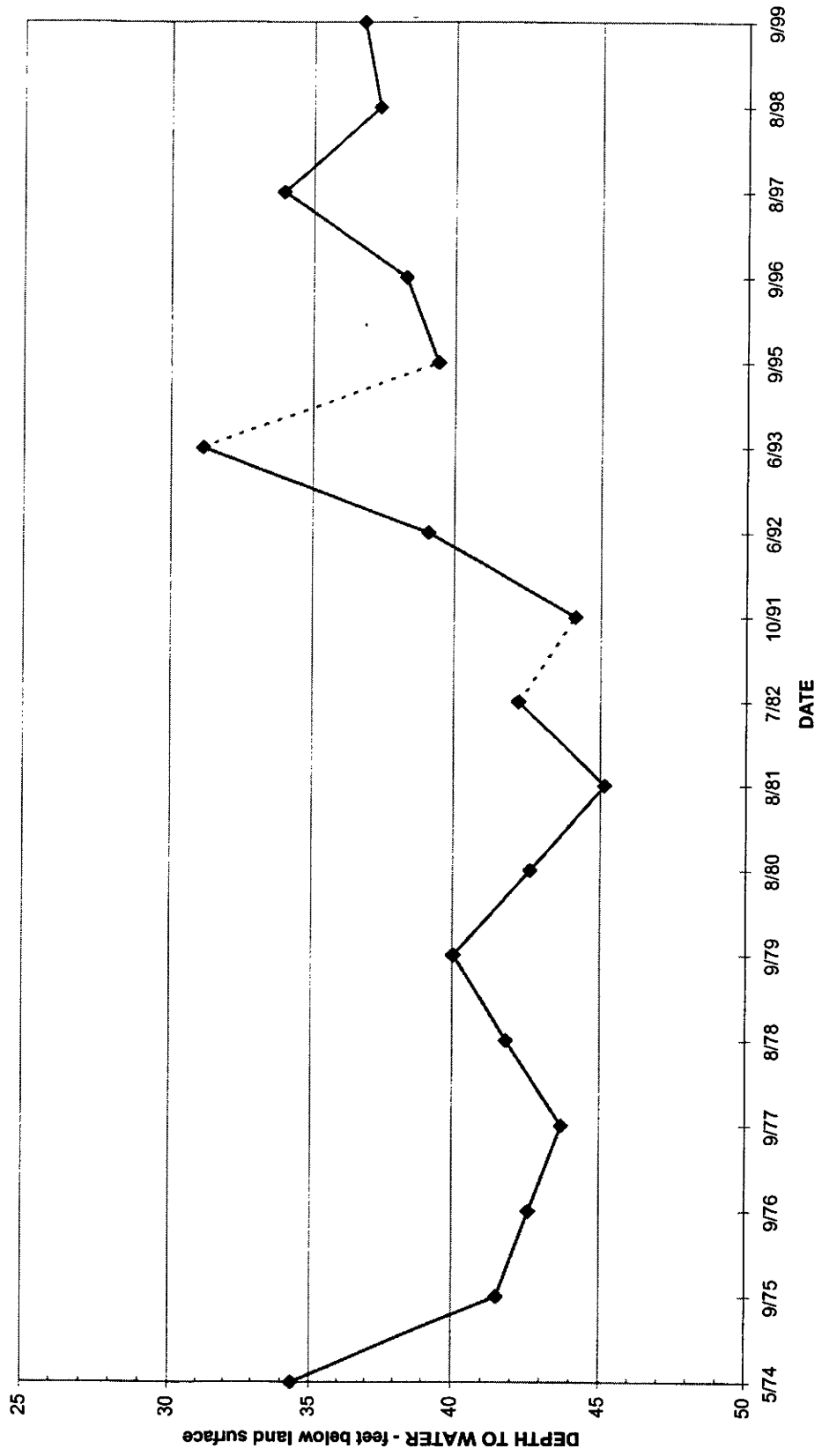
0

**MONITORING WELL DATA SHEET**

Well I.D.:	SB00409332DCD	UTM Coordinates:	E
Permit #:		Zone 13	N
County:	MOFFAT		
Location:	SE/SW/SE SEC 32, T4N, R93W, 6TH P.M.		
Site I.D.(lat/long):	401602107504301		
Aquifer:	MESA VERDE		
Well Depth (ft):			
Surface Elev. (ft):	6,740		

Date	Hold (ft)	Cut (ft)	Depth to Water (ft)	Meas. Pt. - Ft. Above Land Surf.	Depth to Water - Ft. Below Land Surf.	Elev. of Water Level (ft)	Change From Previous Measurement (ft)	Field Data Rcrd By
11/20/1975	13.08		13.08		13.08	6727		USGS
12/08/1975	12.86		12.86		12.86	6727	0.22	USGS
01/26/1976	11.17		11.17		11.17	6729	1.69	USGS
02/26/1976	10.70		10.70		10.70	6729	0.47	USGS
03/26/1976	10.28		10.28		10.28	6730	0.42	USGS
05/27/1976	10.98		10.98		10.98	6729	-0.70	USGS
08/02/1976	12.89		12.89		12.89	6727	-1.91	USGS
08/31/1976	13.33		13.33		13.33	6727	-0.44	USGS
09/29/1976	13.50		13.50		13.50	6727	-0.17	USGS
12/09/1980	9.70		9.70		9.70	6730	3.80	USGS
08/11/1982	13.47		13.47		13.47	6727	-3.77	USGS
08/13/1991	34.00	-1.50	32.50	3.52	28.98	6711	-15.51	SAJ
09/06/1995	32.00	0.44	32.44	3.52	28.92	6711	0.06	GRG
08/26/1996	34.00	0.02	34.02	3.52	30.50	6710	-1.58	GRG
11/17/1997	31.61	0.00	31.61	3.52	28.09	6712	2.41	GRG
08/31/1998	31.00	0.14	31.14	3.52	27.62	6712	0.47	GRG
08/16/1999	33.00	0.04	33.04	3.52	29.52	6710	-1.90	GRG

HYDROGRAPH - Well NB04601233ABC1

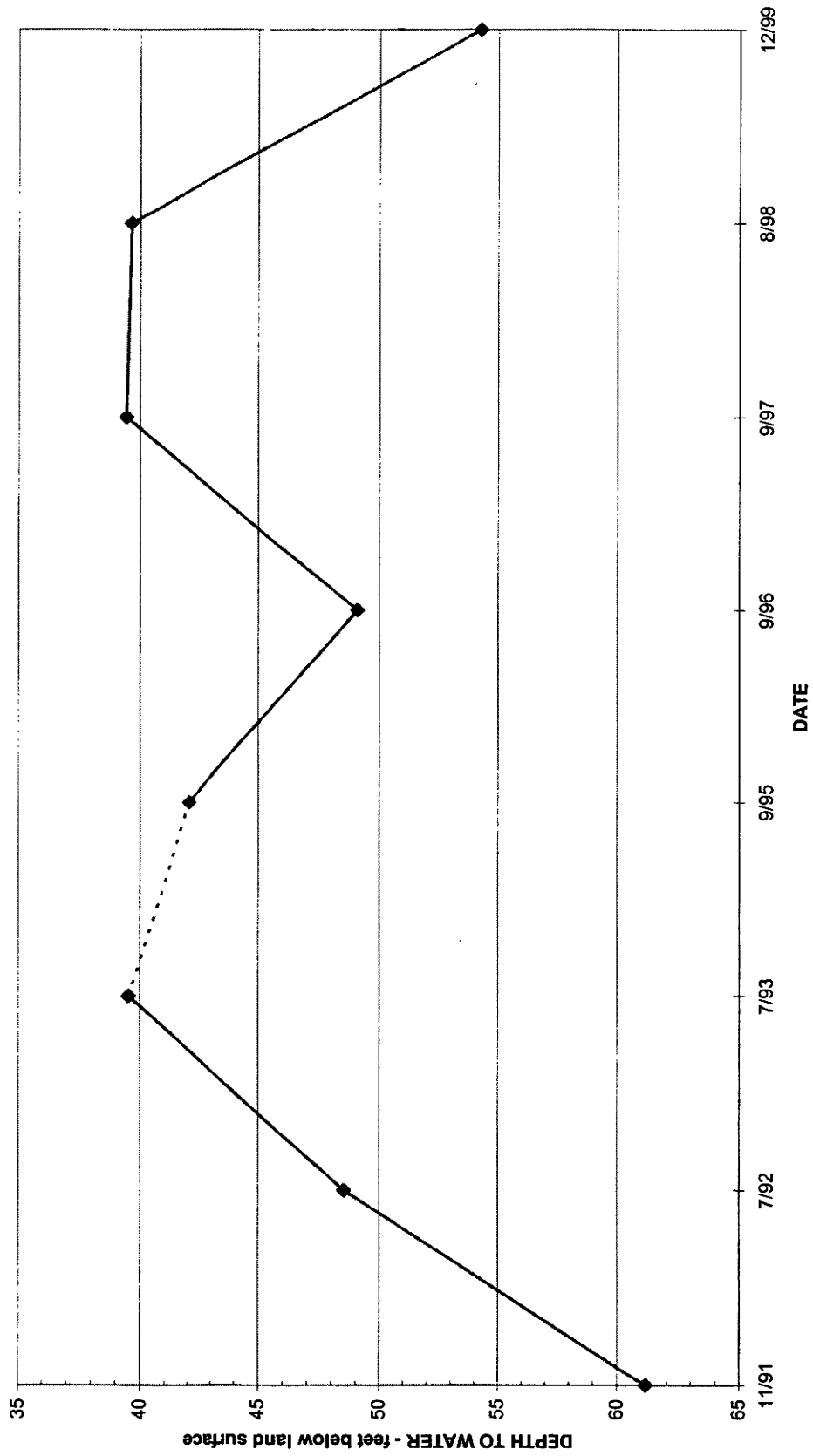


**MONITORING WELL DATA SHEET**

Well I.D.:	NB04601233ABC1		
Permit #:		UTM Coordinates:	E
County:	MONTROSE	Zone 12	N
Location:	SW/NW/NE SEC 33, T46N, R12W, N.M.P.M.		
Site I.D.(lat/long):	381203108103301		
Aquifer:	DAKOTA/BURRO CANYON		
Well Depth (ft):	80		
Surface Elev. (ft):	7,830		

Date	Hold (ft)	Cut (ft)	Depth to Water (ft)	Meas. Pt. - Ft. Above Land Surf.	Depth to Water - Ft. Below Land Surf.	Elev. of Water Level (ft)	Change From Previous Measurement (ft)	Field Data Rcrd By
05/03/1974	34.37		34.37		34.37	7796		USGS
09/28/1975	41.51		41.51		41.51	7788	-7.14	USGS
09/07/1976	42.59		42.59		42.59	7787	-1.08	USGS
09/06/1977	43.69		43.69		43.69	7786	-1.10	USGS
08/14/1978	41.81		41.81		41.81	7788	1.88	USGS
09/04/1979	40.03		40.03		40.03	7790	1.78	USGS
08/12/1980	42.61		42.61		42.61	7787	-2.58	USGS
08/03/1981	45.15		45.15		45.15	7785	-2.54	USGS
07/30/1982	42.20		42.20		42.20	7788	2.95	USGS
10/22/1991	48.00	-3.87	44.13	0.00	44.13	7786	-1.93	SAJ
06/24/1992	45.00	-5.87	39.13	0.00	39.13	7791	5.00	SAJ
06/16/1993	31.13		31.13	0.00	31.13	7799	8.00	SAJ
09/19/1995	40.00	-0.55	39.45	0.00	39.45	7791	-8.32	GRG
09/23/1996	38.00	0.33	38.33	0.00	38.33	7792	1.12	GRG
08/05/1997	33.00	0.98	33.98	0.00	33.98	7796	4.35	GRG
08/25/1998	37.00	0.38	37.38	0.00	37.38	7793	-3.40	GRG
09/29/1999	37.00	-0.19	36.81	0.00	36.81	7793	0.57	GRG

HYDROGRAPH - Well NB05100825AAB



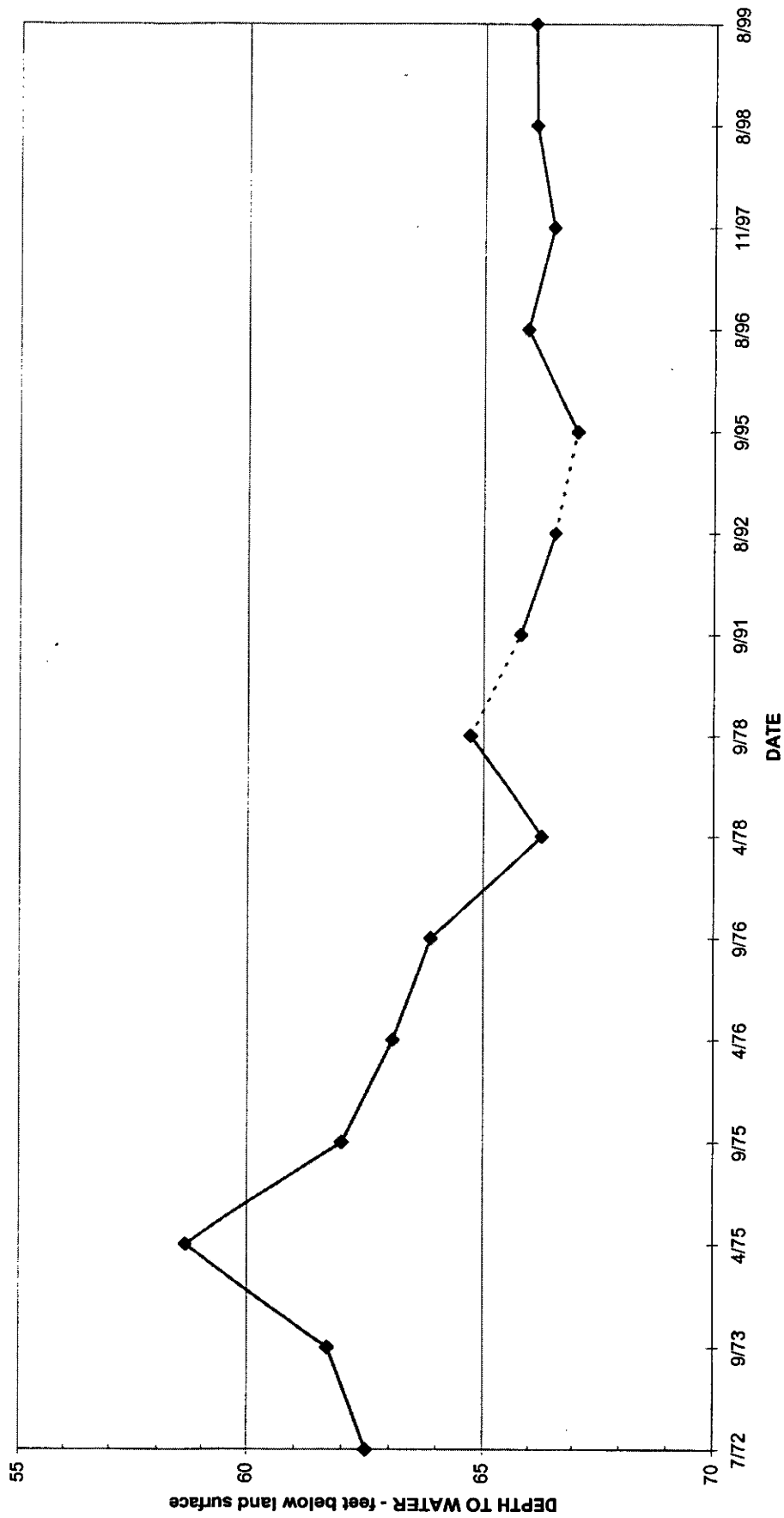


**MONITORING WELL DATA SHEET**

Well I.D.:	NB05100825AAB		UTM Coordinates:	E
Permit #:	14294-R (?)		Zone 13	N
County:	MONTROSE			
Location:	NW/NE/NE SEC 25, T51N, R8W, N.M.P.M.			
Site I.D.(lat/long):	383943107422050			
Aquifer:	DAKOTA/BURRO CANYON			
Well Depth (ft):	138			
Surface Elev. (ft):	6,850			

Date	Hold (ft)	Cut (ft)	Depth to Water (ft)	Meas. Pt. - Ft. Above Land Surf.	Depth to Water - Ft. Below Land Surf.	Elev. of Water Level (ft)	Change From Previous Measurement (ft)	Field Data Rcrd. By
11/08/1991	65.00	-3.15	61.85	0.70	61.15	6789		SAJ
07/10/1992	55.00	-5.78	49.22	0.70	48.52	6801	12.63	SAJ
07/02/1993	42.00	-1.77	40.23	0.70	39.53	6810	8.99	SAJ
09/19/1995	42.00	0.78	42.78	0.70	42.08	6808	-2.55	GRG
09/24/1996	50.00	-0.22	49.78	0.70	49.08	6801	-7.00	GRG
09/23/1997	40.00	0.14	40.14	0.70	39.44	6811	9.64	GRG
08/28/1998	40.00	0.35	40.35	0.70	39.65	6810	-0.21	GRG
12/02/1999	54.00	0.96	54.96	0.70	54.26	6796	-14.61	GRG

HYDROGRAPH - Well SB00109714CDB

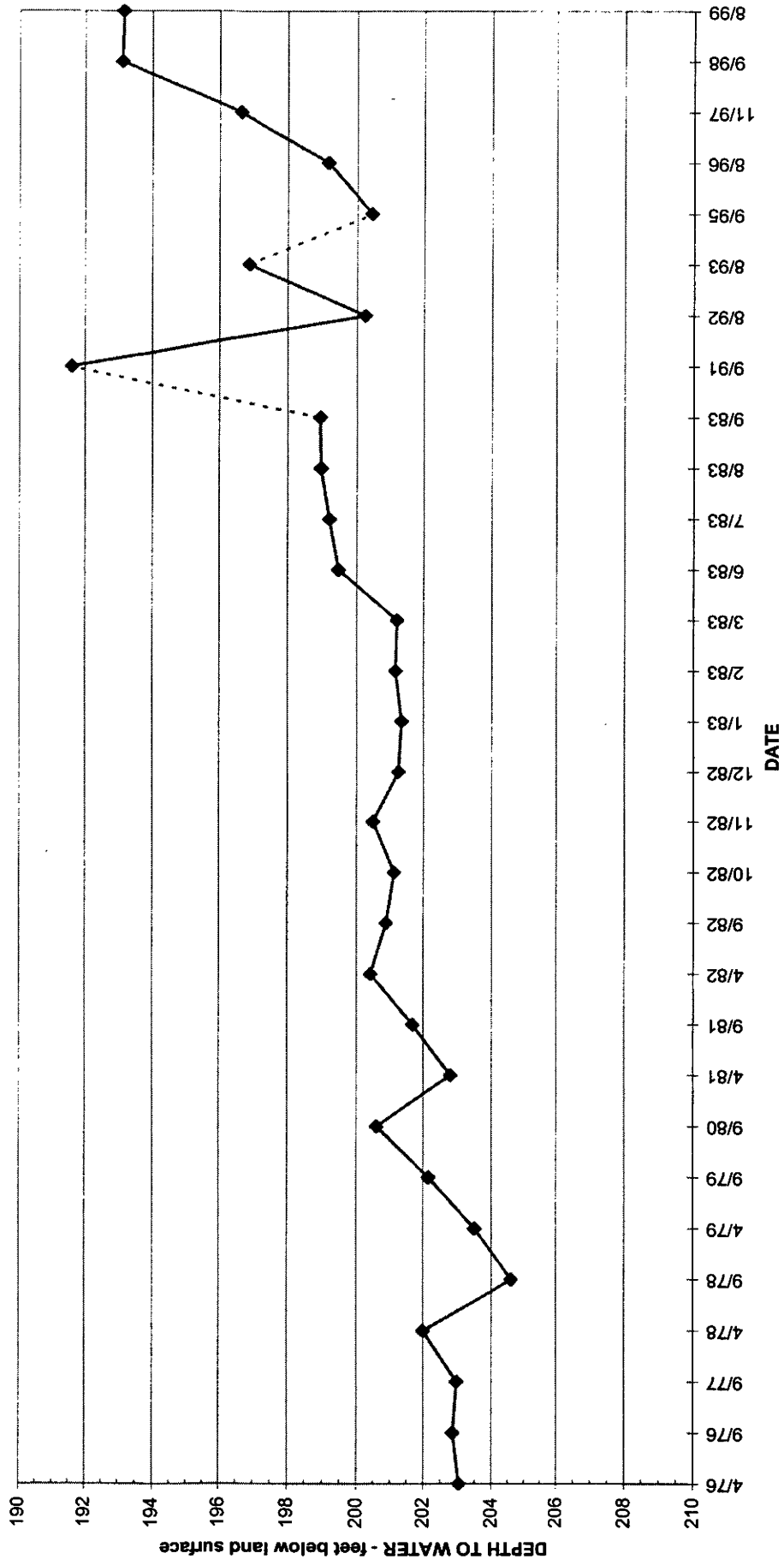


# MONITORING WELL DATA SHEET

Well I.D.:	SB00109714CDB			UTM Coordinates:	E
Permit #:				Zone 12	N
County:	RIO BLANCO				
Location:	NW/SE/SW SEC 14, T1N, R97W, 6TH P.M.				
Site I.D.(lat/long)	400302108145001				
Aquifer:	GREEN RIVER				
Well Depth (ft):	1,230				
Surface Elev. (ft):	5,976				

Date	Hold (ft)	Cut (ft)	Depth to Water (ft)	Meas. Pt. - Ft. Above Land Surf.	Depth to Water - Ft. Below Land Surf.	Elev. of Water Level (ft)	Change From Previous Measurement (ft)	Field Data Rcrd By
7/20/72	62.50		62.50		62.50	5914		USGS
9/18/73	61.70		61.70		61.70	5914	0.80	USGS
4/14/75	58.63		58.63		58.63	5917	3.07	USGS
9/15/75	61.99		61.99		61.99	5914	-3.36	USGS
4/5/76	63.06		63.06		63.06	5913	-1.07	USGS
9/21/76	63.87		63.87		63.87	5912	-0.81	USGS
4/12/78	66.29		66.29		66.29	5910	-2.42	USGS
9/19/78	64.72		64.72		64.72	5911	1.57	USGS
9/24/91	74.00	-4.50	69.50	3.69	65.81	5910	-1.09	SAJ
8/21/92	70.28		70.28	3.69	66.59	5909	-0.78	SAJ
9/6/95	70.77		70.77	3.69	67.08	5909	-0.49	GRG
8/26/96	70.00	-0.35	69.65	3.69	65.96	5910	1.12	GRG
11/18/97	70.00	0.30	70.30	3.75	66.55	5909	-0.59	GRG
8/31/98	69.00	0.89	69.89	3.75	66.14	5910	0.41	GRG
8/19/99	69.00	0.86	69.86	3.75	66.11	5910	0.03	GRG

HYDROGRAPH - Well SB00109721CAD2

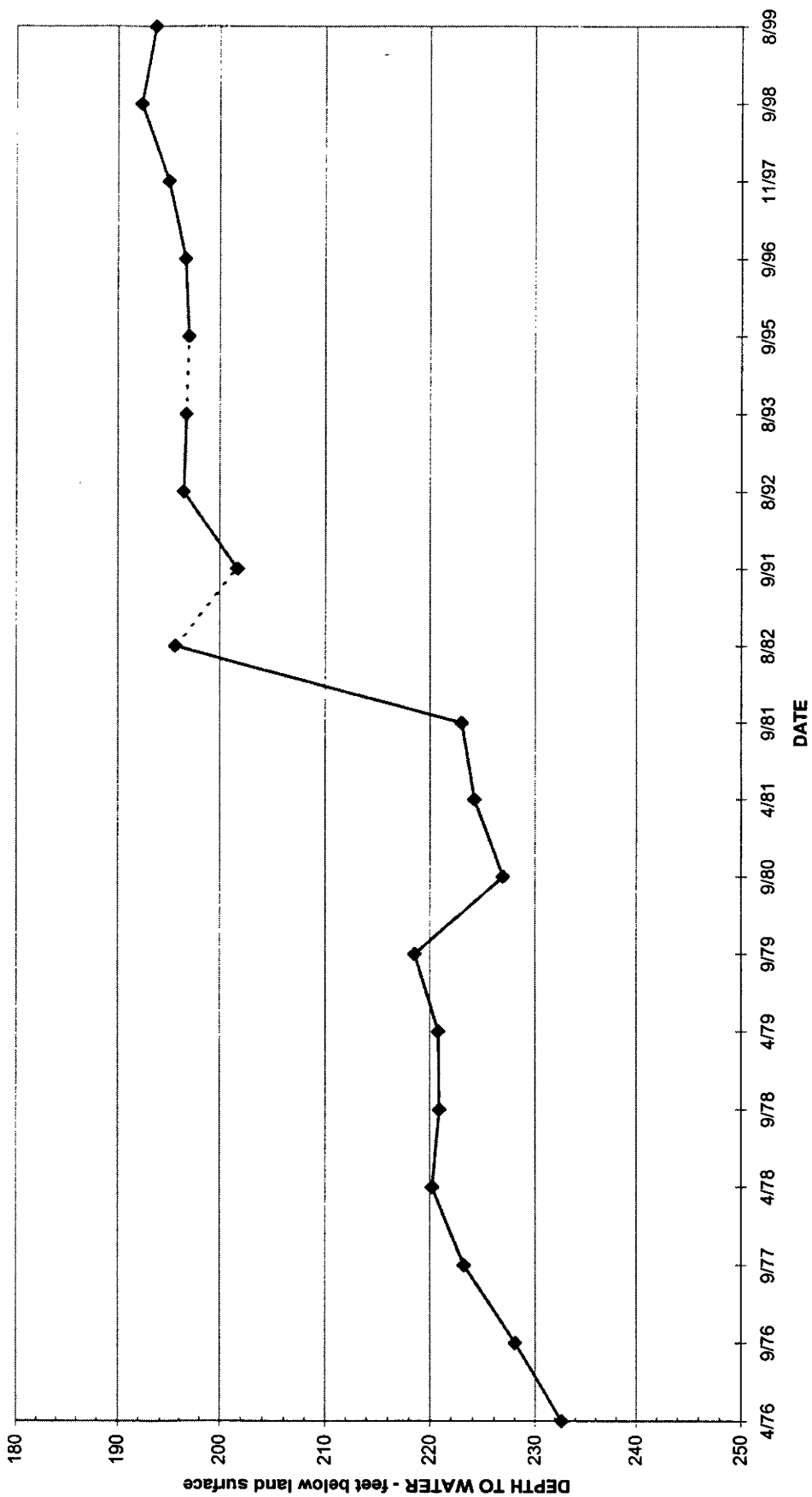


**MONITORING WELL DATA SHEET**

Well I.D.:	SB00109721CAD2	UTM Coordinates:	E
Permit #:		Zone 12	N
County:	RIO BLANCO		
Location:	SE/NE/SW SEC 21, T1N, R97W, 6TH P.M.		
Site I.D.(lat/long)	402118108170602		
Aquifer:	UINTA		
Well Depth (ft):	1,060		
Surface Elev. (ft):	6,138		

Date	Hold (ft)	Cut (ft)	Depth to Water (ft)	Meas. Pt. - Ft. Above Land Surf.	Depth to Water - Ft. Below Land Surf.	Elev. of Water Level (ft)	Change From Previous Measurement (ft)	Field Data Rcrd By
4/5/76	203.04		203.04		203.04	5935	-1.54	USGS
9/20/76	202.86		202.86		202.86	5935	0.18	USGS
9/20/77	202.98		202.98		202.98	5935	-0.12	USGS
4/11/78	202.00		202.00		202.00	5936	0.98	USGS
9/19/78	204.60		204.60		204.60	5933	-2.60	USGS
4/9/79	203.50		203.50		203.50	5935	1.10	USGS
9/17/79	202.16		202.16		202.16	5936	1.34	USGS
9/22/80	200.60		200.60		200.60	5937	1.56	USGS
4/16/81	202.80		202.80		202.80	5935	-2.20	USGS
9/9/81	201.68		201.68		201.68	5936	1.12	USGS
4/10/82	200.42		200.42		200.42	5938	1.26	USGS
9/28/82	200.88		200.88		200.88	5937	-0.46	USGS
10/26/82	201.12		201.12		201.12	5937	-0.24	USGS
11/29/82	200.50		200.50		200.50	5938	0.62	USGS
12/30/82	201.25		201.25		201.25	5937	-0.75	USGS
1/26/83	201.34		201.34		201.34	5937	-0.09	USGS
2/24/83	201.16		201.16		201.16	5937	0.18	USGS
3/27/83	201.20		201.20		201.20	5937	-0.04	USGS
6/18/83	199.47		199.47		199.47	5939	1.73	USGS
7/30/83	199.20		199.20		199.20	5939	0.27	USGS
8/27/83	198.96		198.96		198.96	5939	0.24	USGS
9/22/83	198.94		198.94		198.94	5939	0.02	USGS
9/24/91	200.00	-6.85	193.15	1.55	191.60	5946	7.34	SAJ
8/18/92	201.80		201.80	1.55	200.25	5938	-8.65	SAJ
8/10/93	198.44		198.44	1.55	196.89	5941	3.36	SAJ
9/6/95	202.00		202.00	1.55	200.45	5938	-3.56	GRG
8/26/96	200.00	0.72	200.72	1.55	199.17	5939	1.28	GRG
9/23/96	200.94		200.94	1.55	199.39	5939	-0.22	GRG
11/18/97	198.20	0.00	198.20	1.55	196.65	5941	2.74	GRG
9/1/98	194.67		194.67	1.55	193.12	5945	3.53	GRG
8/16/99	194.70		194.70	1.55	193.15	5945	-0.03	GRG

HYDROGRAPH - Well SB00109721CAD3

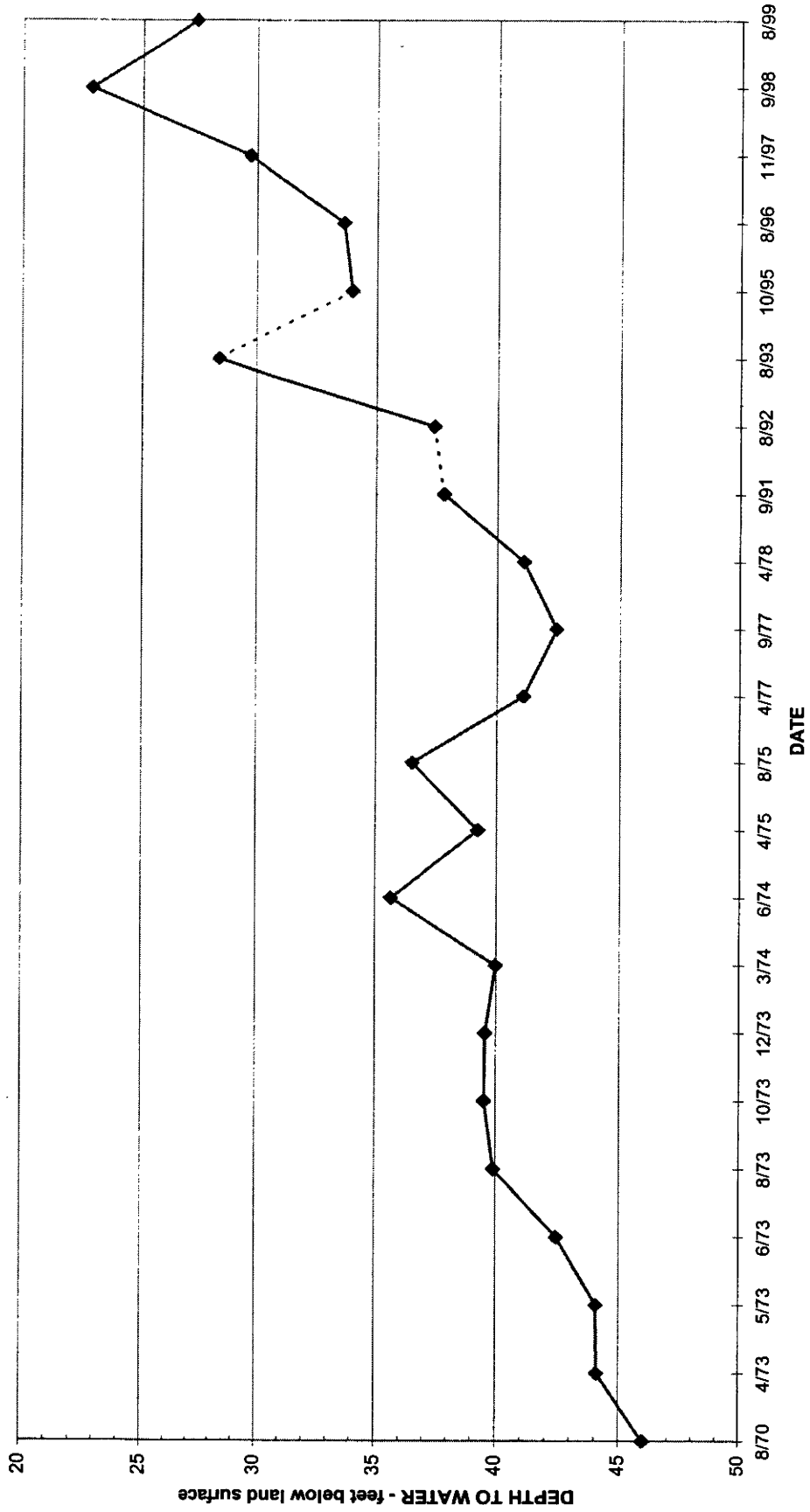


**MONITORING WELL DATA SHEET**

Well I.D.:	SB00109721CAD3	UTM Coordinates:	E
Permit #:		Zone 12	N
County:	RIO BLANCO		
Location:	SE/NE/SW SEC 21, T1N, R97W, 6TH P.M.		
Site I.D.(lat/long)	400218108170603		
Aquifer:	UINTA		
Well Depth (ft):	1,540		
Surface Elev. (ft):	6,138		

Date	Hold (ft)	Cut (ft)	Depth to Water (ft)	Meas. Pt. - Ft. Above Land Surf.	Depth to Water - Ft. Below Land Surf.	Elev. of Water Level (ft)	Change From Previous Measurement (ft)	Field Data Rcrd By
4/5/76	232.64		232.64		232.64	5905	0	USGS
9/20/76	228.01		228.01		228.01	5910	4.63	USGS
9/20/77	223.18		223.18		223.18	5915	4.83	USGS
4/11/78	220.20		220.20		220.20	5918	2.98	USGS
9/19/78	220.90		220.90		220.90	5917	-0.70	USGS
4/9/79	220.80		220.80		220.80	5917	0.10	USGS
9/17/79	218.56		218.56		218.56	5919	2.24	USGS
9/22/80	226.86		226.86		226.86	5911	-8.30	USGS
4/16/81	224.15		224.15		224.15	5914	2.71	USGS
9/9/81	222.95		222.95		222.95	5915	1.20	USGS
8/10/82	195.60		195.60		195.60	5942	27.35	USGS
9/21/91	221.00	-17.25	203.75	2.05	201.70	5936	-6.10	SAJ
8/18/92	198.48		198.48	2.05	196.43	5942	5.27	SAJ
8/10/93	198.74		198.74	2.05	196.69	5941	-0.26	SAJ
9/6/95	200.00	-1.00	199.00	2.05	196.95	5941	-0.26	GRG
9/23/96	198.66		198.66	2.05	196.61	5941	0.34	GRG
11/18/97	196.86		196.86	1.90	194.96	5943	1.65	GRG
9/1/98	194.18		194.18	1.90	192.28	5946	2.68	GRG
8/16/99	195.56		195.56	1.90	193.66	5944	-1.38	GRG

HYDROGRAPH - Well SB00109813DAB2



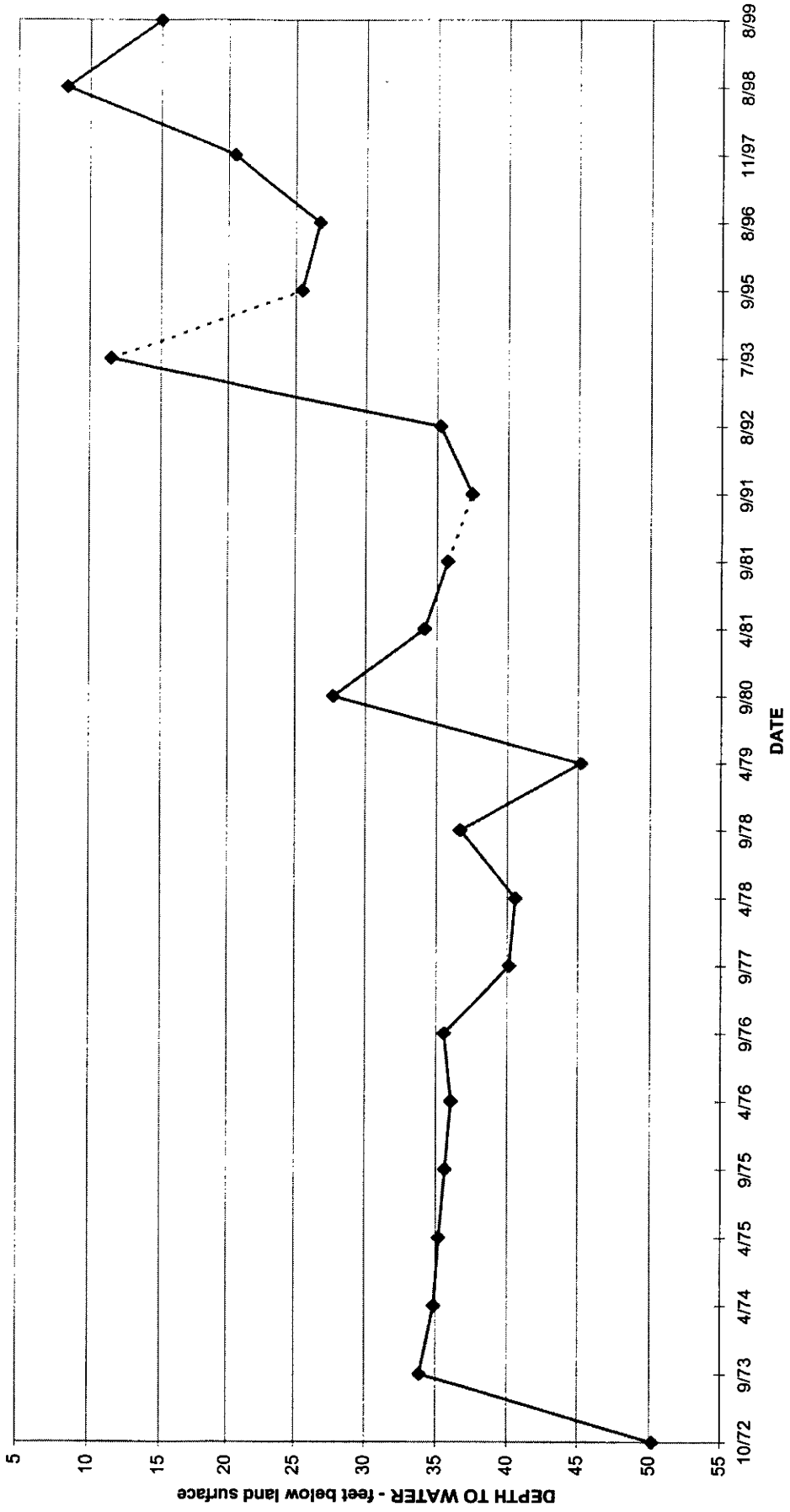


**MONITORING WELL DATA SHEET**

Well I.D.:	SB00109813DAB2	UTM Coordinates:	E
Permit #:			Zone 12
County:	RIO BLANCO		
Location:	NW/NE/SE SEC 13, T1N, R98W, 6TH P.M.		
Site I.D.(lat/long)	400315108200102		
Aquifer:	GREEN RIVER		
Well Depth (ft):	1,050		
Surface Elev. (ft):	6,003		

Date	Hold (ft)	Cut (ft)	Depth to Water (ft)	Meas. Pt. - Ft. Above Land Surf.	Depth to Water - Ft. Below Land Surf.	Elev. of Water Level (ft)	Change From Previous Measurement (ft)	Field Data Rcrd By
8/28/70	45.98		45.98		45.98	5957		USGS
4/17/73	44.10		44.10		44.10	5959	1.88	USGS
5/21/73	44.07		44.07		44.07	5959	0.03	USGS
6/27/73	42.45		42.45		42.45	5961	1.62	USGS
8/28/73	39.91		39.91		39.91	5963	2.54	USGS
10/1/73	39.53		39.53		39.53	5963	0.38	USGS
12/18/73	39.56		39.56		39.56	5963	-0.03	USGS
3/1/74	39.98		39.98		39.98	5963	-0.42	USGS
6/27/74	35.65		35.65		35.65	5967	4.33	USGS
4/15/75	39.24		39.24		39.24	5964	-3.59	USGS
8/4/75	36.52		36.52		36.52	5966	2.72	USGS
4/4/77	41.09		41.09		41.09	5962	-4.57	USGS
9/25/77	42.40		42.40		42.40	5961	-1.31	USGS
4/11/78	41.09		41.09		41.09	5962	1.31	USGS
9/13/91	50.00	-8.23	41.77	3.95	37.82	5965	3.27	SAJ
8/18/92	43.00	-1.63	41.37	3.95	37.42	5966	0.40	SAJ
8/10/93	32.00	0.33	32.33	3.95	28.38	5975	9.04	SAJ
10/17/95	37.00	0.94	37.94	3.95	33.99	5969	-5.61	GRG
8/26/96	38.00	-0.42	37.58	3.95	33.63	5969	0.36	GRG
11/18/97	38.00	-4.35	33.65	3.95	29.70	5973	3.93	GRG
9/1/98	26.00	0.85	26.85	4.00	22.85	5980	6.85	GRG
8/16/99	31.00	0.38	31.38	4.00	27.38	5976	-4.53	GRG

HYDROGRAPH - Well SB00209820CDB

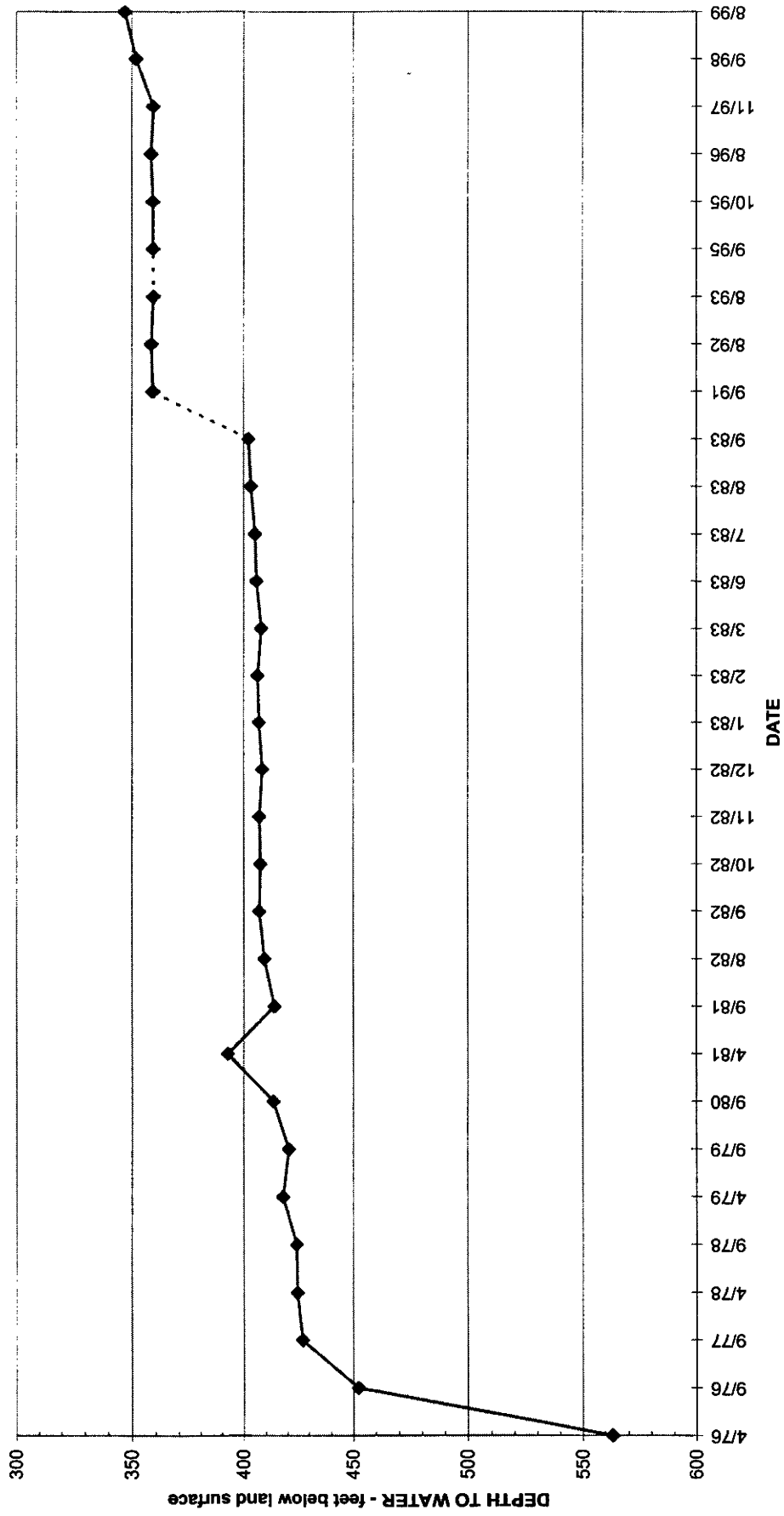


### MONITORING WELL DATA SHEET

Well I.D.:	SB00209820CDB		
Permit #:		UTM Coordinates:	E
County:	RIO BLANCO	Zone 12	N
Location:	NW/SE/SW SEC 20, T2N, R98W, 6TH P.M.		
Site I.D.(lat/long)	400725108250404		
Aquifer:	GREEN RIVER		
Well Depth (ft):	1,030		
Surface Elev. (ft):	5,956		

Date	Hold (ft)	Cut (ft)	Depth to Water (ft)	Meas. Pt. - Ft. Above Land Surf.	Depth to Water - Ft. Below Land Surf.	Elev. of Water Level (ft)	Change From Previous Measurement (ft)	Field Data Rcrd By
10/6/72	50.20		50.20		50.20	5906		USGS
9/12/73	33.90		33.90		33.90	5922	16.30	USGS
4/8/74	34.86		34.86		34.86	5921	-0.96	USGS
4/14/75	35.21		35.21		35.21	5921	-0.35	USGS
9/15/75	35.65		35.65		35.65	5920	-0.44	USGS
4/5/76	36.04		36.04		36.04	5920	-0.39	USGS
9/21/76	35.57		35.57		35.57	5920	0.47	USGS
9/20/77	40.13		40.13		40.13	5916	-4.56	USGS
4/11/78	40.56		40.56		40.56	5915	-0.43	USGS
9/19/78	36.64		36.64		36.64	5919	3.92	USGS
4/16/79	45.21		45.21		45.21	5911	-8.57	USGS
9/22/80	27.72		27.72		27.72	5928	17.49	USGS
4/16/81	34.17		34.17		34.17	5922	-6.45	USGS
9/9/81	35.75		35.75		35.75	5920	-1.58	USGS
9/12/91	50.00	-8.55	41.45	4.02	37.43	5919	-1.68	SAJ
8/17/92	45.00	-5.74	39.26	4.02	35.24	5921	2.19	SAJ
7/15/93	15.50		15.50	4.02	11.48	5945	23.76	SAJ
9/6/95	30.00	-0.54	29.46	4.02	25.44	5931	-13.96	GRG
8/26/96	30.00	0.72	30.72	4.02	26.70	5929	-1.26	GRG
11/17/97	25.00	-0.53	24.47	3.95	20.52	5935	6.18	GRG
8/31/98	12.00	0.38	12.38	4.00	8.38	5948	12.14	GRG
8/16/99	19.00	0.00	19.00	4.00	15.00	5941	-6.62	GRG

HYDROGRAPH - Well SC00109631CBB2

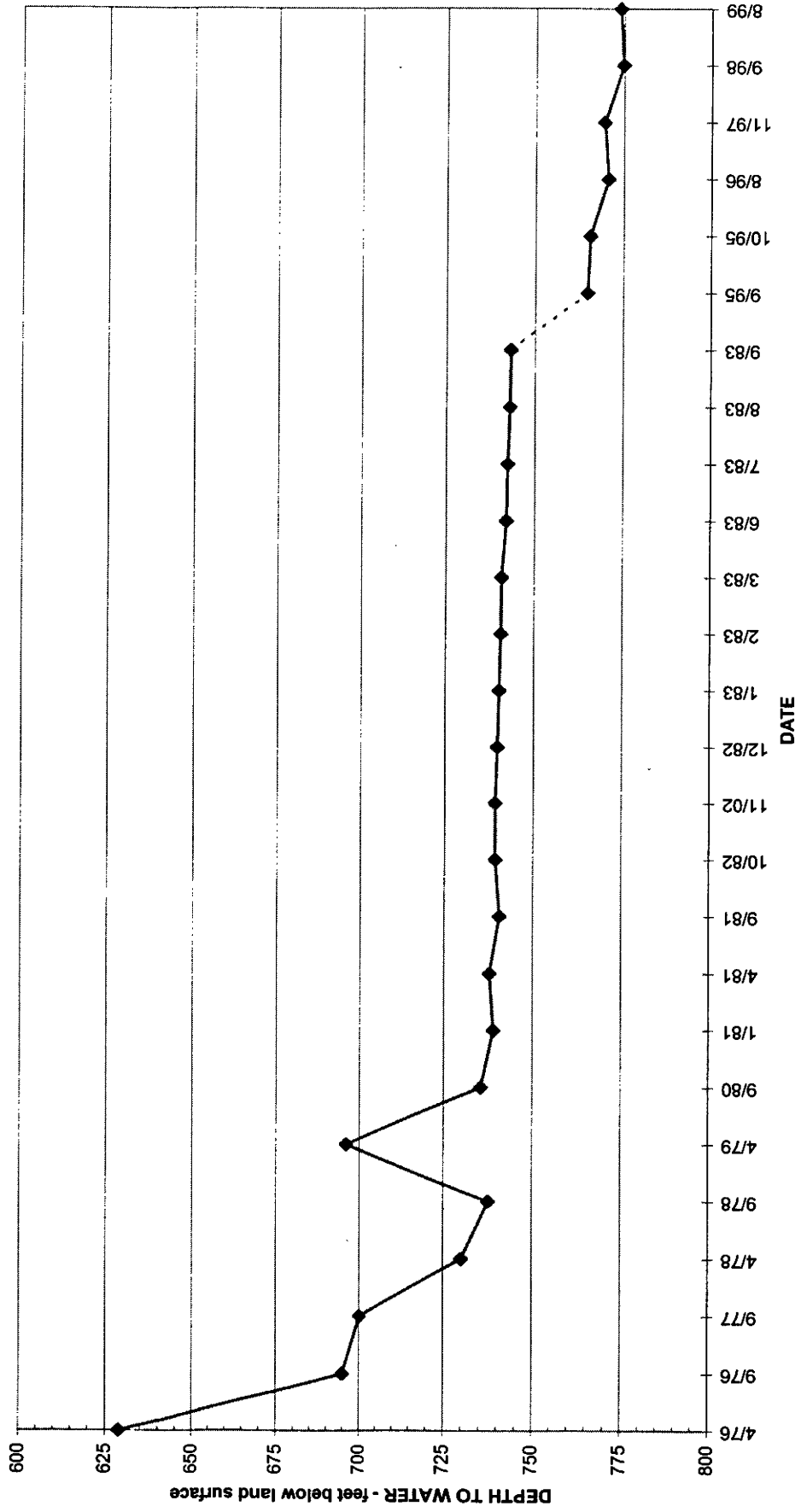


### MONITORING WELL DATA SHEET

Well I.D.:	SC00109631CBB2		
Permit #:		UTM Coordinates:	E
County:	RIO BLANCO	Zone 12	N
Location:	NW/NW/SW SEC 31, T1S, R96W, 6TH P.M.		
Site I.D.(lat/long)	395515108130102		
Aquifer:	UINTA		
Well Depth (ft):	895		
Surface Elev. (ft):	7,178		

Date	Hold (ft)	Cut (ft)	Depth to Water (ft)	Meas. Pt. - Ft. Above Land Surf.	Depth to Water - Ft. Below Land Surf.	Elev. of Water Level (ft)	Change From Previous Measurement (ft)	Field Data Rcrd By
4/6/76	563.20		563.20		563.20	6615		USGS
9/20/76	452.30		452.30		452.30	6726	110.90	USGS
9/21/77	427.00		427.00		427.00	6751	25.30	USGS
4/13/78	424.60		424.60		424.60	6753	2.40	USGS
9/20/78	424.20		424.20		424.20	6754	0.40	USGS
4/17/79	417.90		417.90		417.90	6760	6.30	USGS
9/19/79	420.60		420.60		420.60	6757	-2.70	USGS
9/22/80	413.50		413.50		413.50	6765	7.10	USGS
4/17/81	392.69		392.69		392.69	6785	20.81	USGS
9/9/81	414.06		414.06		414.06	6764	-21.37	USGS
8/11/82	409.40		409.40		409.40	6769	4.66	USGS
9/28/82	407.15		407.15		407.15	6771	2.25	USGS
10/26/82	407.52		407.52		407.52	6770	-0.37	USGS
11/29/82	407.11		407.11		407.11	6771	0.41	USGS
12/30/82	408.37		408.37		408.37	6770	-1.26	USGS
1/26/83	406.93		406.93		406.93	6771	1.44	USGS
2/24/83	406.31		406.31		406.31	6772	0.62	USGS
3/27/83	408.10		408.10		408.10	6770	-1.79	USGS
6/17/83	405.92		405.92		405.92	6772	2.18	USGS
7/30/83	405.28		405.28		405.28	6773	0.64	USGS
8/27/83	403.32		403.32		403.32	6775	1.96	USGS
9/23/83	402.25		402.25		402.25	6776	1.07	USGS
9/25/91	360.00	-0.26	359.74	0.75	358.99	6819	43.26	SAJ
8/20/92	359.08		359.08	0.75	358.33	6820	0.66	SAJ
8/24/93	359.98		359.98	0.75	359.23	6819	-0.90	SAJ
9/7/95	359.86		359.86	0.75	359.11	6819	0.12	SAJ
10/16/95	359.76		359.76	0.75	359.01	6819	0.10	GRG
8/27/96	358.93		358.93	0.75	358.18	6820	0.83	GRG
11/20/97	359.99		359.99	0.75	359.24	6819	-1.06	GRG
9/3/98	352.59		352.59	0.75	351.84	6826	7.40	GRG
8/17/99	347.75		347.75	0.75	347.00	6831	4.84	GRG

HYDROGRAPH - Well SC00109631CBB3

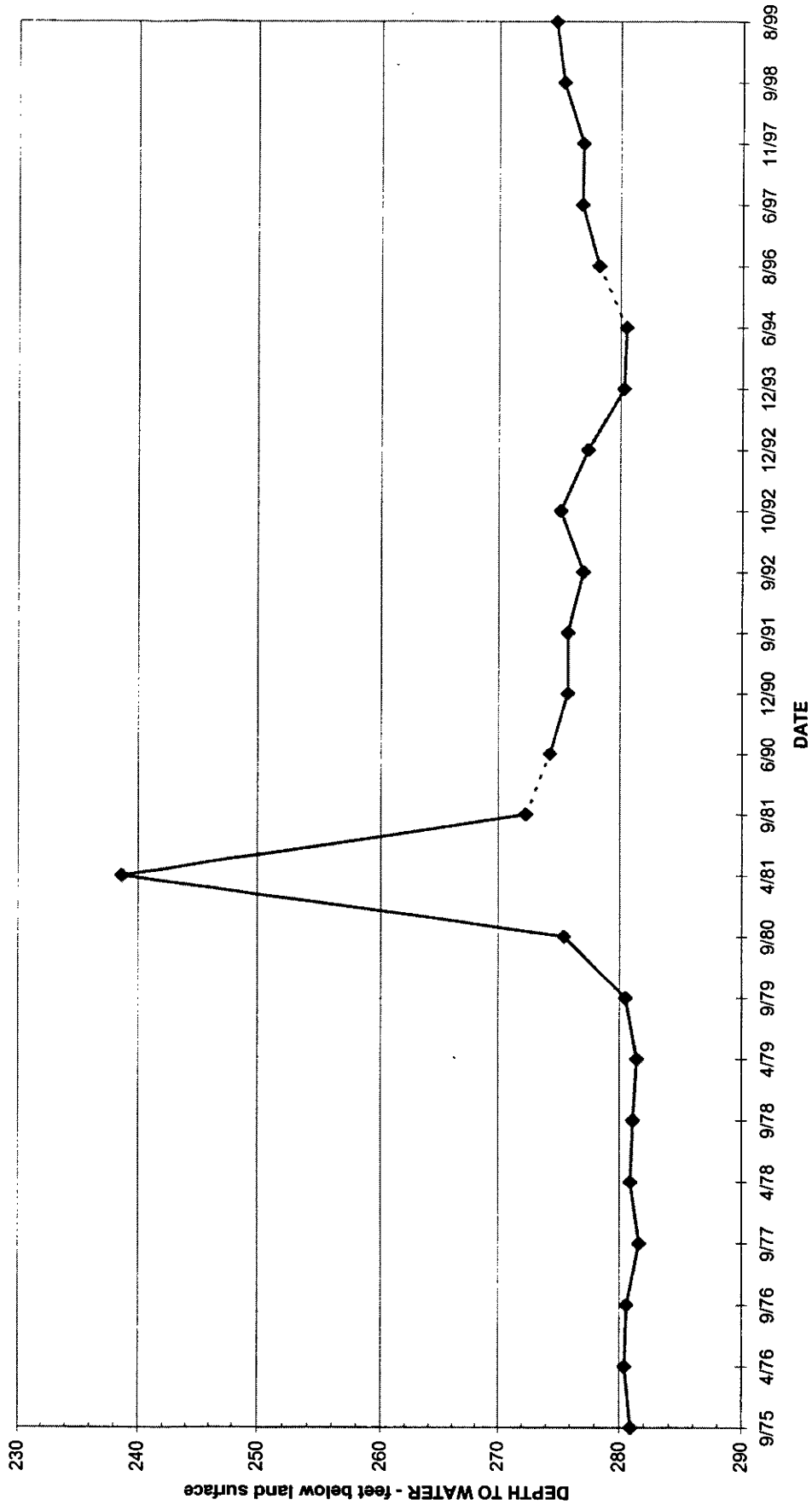


### MONITORING WELL DATA SHEET

Well I.D.:	SC00109631CBB3	UTM Coordinates:	E
Permit #:		Zone 12	N
County:	RIO BLANCO		
Location:	NW/NW/SW SEC 31, T1S, R96W, 6TH P.M.		
Site I.D.(lat/long)	395515108130103		
Aquifer:	GREEN RIVER		
Well Depth (ft):	2,800		
Surface Elev. (ft):	7,178		
<b>REMARKS:</b> This well is located on the same drill pad as well SC00109631CBB2. First measured by DWR in September 1995.			

Date	Hold (ft)	Cut (ft)	Depth to Water (ft)	Meas. Pt. - Ft. Above Land Surf.	Depth to Water - Ft. Below Land Surf.	Elev. of Water Level (ft)	Change From Previous Measurement (ft)	Field Data Rcrd By
4/6/76	628.90		628.90		628.90	6549		USGS
9/20/76	695.00		695.00		695.00	6483	-66.10	USGS
9/21/77	700.10		700.10		700.10	6478	-5.10	USGS
4/13/78	730.10		730.10		730.10	6448	-30.00	USGS
9/20/78	737.60		737.60		737.60	6440	-7.50	USGS
4/17/79	696.00		696.00		696.00	6482	41.60	USGS
9/22/80	735.40		735.40		735.40	6443	-39.40	USGS
1/1/81	738.96		738.96		738.96	6439	-3.56	USGS
4/16/81	737.80		737.80		737.80	6440	1.16	USGS
9/9/81	740.50		740.50		740.50	6438	-2.70	USGS
10/26/82	739.33		739.33		739.33	6439	1.17	USGS
11/29/02	739.22		739.22		739.22	6439	0.11	USGS
12/30/82	739.83		739.83		739.83	6438	-0.61	USGS
1/26/83	740.24		740.24		740.24	6438	-0.41	USGS
2/24/83	740.63		740.63		740.63	6437	-0.39	USGS
3/27/83	740.81		740.81		740.81	6437	-0.18	USGS
6/17/83	741.98		741.98		741.98	6436	-1.17	USGS
7/30/83	742.34		742.34		742.34	6436	-0.36	USGS
8/27/83	742.85		742.85		742.85	6435	-0.51	USGS
9/23/83	743.14		743.14		743.14	6435	-0.29	USGS
9/7/95	766.90		766.90	2.05	764.85	6413	-21.71	GRG
10/16/95	767.68		767.68	2.05	765.63	6412	-0.78	GRG
8/27/96	772.64		772.64	2.05	770.59	6407	-4.96	GRG
11/20/97	771.52		771.52	2.05	769.47	6409	1.12	GRG
9/3/98	776.79		776.79	2.05	774.74	6403	-5.27	GRG
8/17/99	775.97		775.97	2.05	773.92	6404	0.82	GRG

HYDROGRAPH - Well SC00109814ADC1



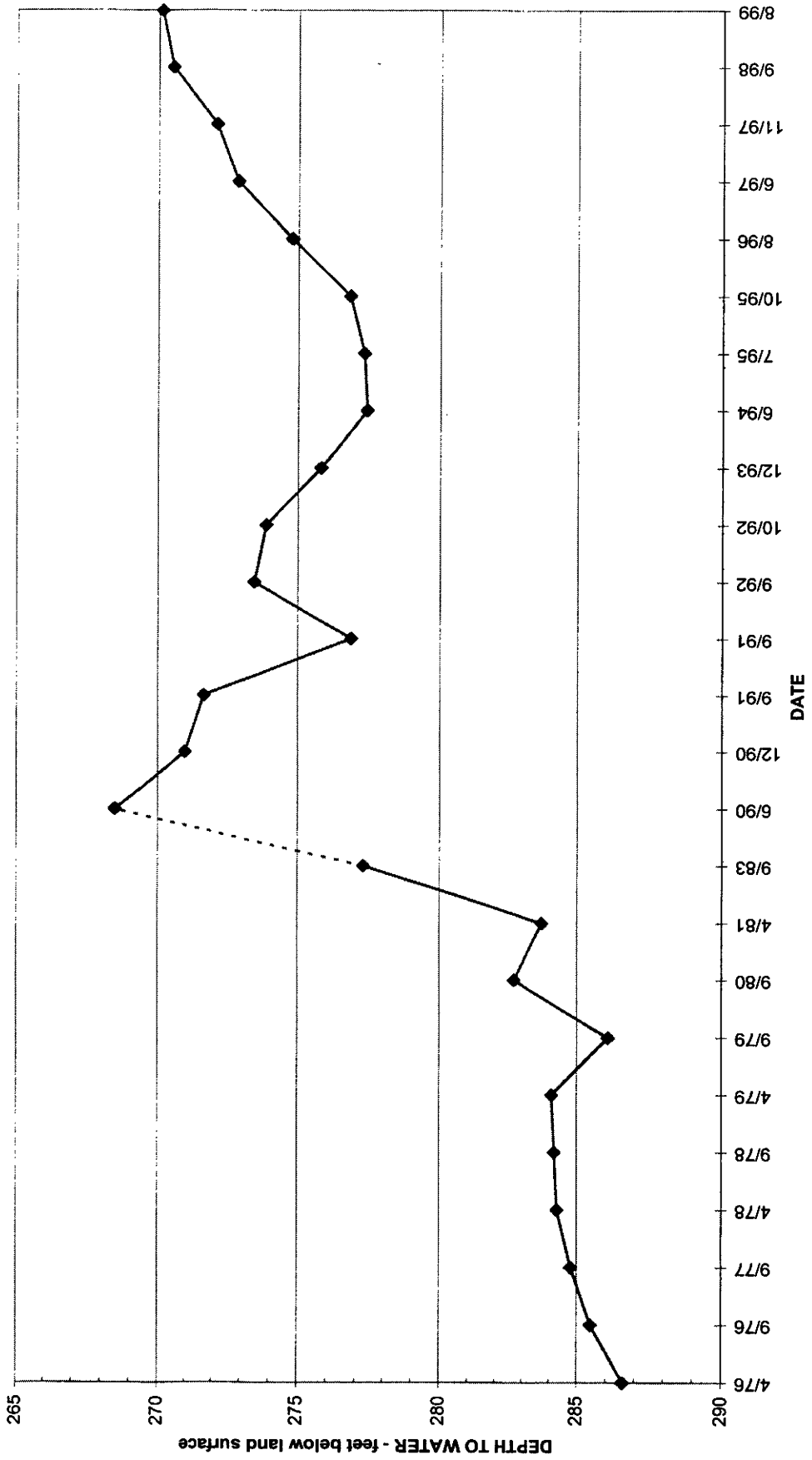


**MONITORING WELL DATA SHEET**

Well I.D.:	SC00109814ADC1	UTM Coordinates:	E
Permit #:			Zone 12
County:	RIO BLANCO		
Location:	SE/SW/NE SEC 14, T1S, R98W, 6TH P.M.		
Site I.D.(lat/long)	395755108211400		
Aquifer:	UINTA (GREEN RIVER?)		
Well Depth (ft):	1,260	<b>Remarks:</b> This well has "6B" welded on casing, and is located on the east side of the road about 180 feet east of well -ADC2. Water level reported by U.S.G.S. for 4/16/81 may have transposed numbers, could be 283.65'	
Surface Elev. (ft):	6,420		

Date	Hold (ft)	Cut (ft)	Depth to Water (ft)	Meas. Pt. - Ft. Above Land Surf.	Depth to Water - Ft. Below Land Surf.	Elev. of Water Level (ft)	Change From Previous Measurement (ft)	Field Data Rcrd By
9/15/75	280.90		280.90		280.90	6139		USGS
4/5/76	280.40		280.40		280.40	6140	0.50	USGS
9/20/76	280.60		280.60		280.60	6139	-0.20	USGS
9/20/77	281.60		281.60		281.60	6138	-1.00	USGS
4/11/78	280.90		280.90		280.90	6139	0.70	USGS
9/19/78	281.10		281.10		281.10	6139	-0.20	USGS
4/16/79	281.40		281.40		281.40	6139	-0.30	USGS
9/15/79	280.47		280.47		280.47	6140	0.93	USGS
9/22/80	275.52		275.52		275.52	6144	4.95	USGS
4/16/81	238.65		238.65		238.65	6181	36.87	USGS
9/9/81	272.30		272.30		272.30	6148	-33.65	USGS
6/1/90	276.20		276.20	1.90	274.30	6146	-2.00	NATEC
12/1/90	277.70		277.70	1.90	275.80	6144	-1.50	NATEC
9/1/91	277.70		277.70	1.90	275.80	6144	0	NATEC
9/2/92	278.94		278.94	1.90	277.04	6143	-1.24	SAJ
10/1/92	277.10		277.10	1.90	275.20	6145	1.84	NATEC
12/1/92	279.30		279.30	1.90	277.40	6143	-2.20	NATEC
12/1/93	282.20		282.20	1.90	280.30	6140	-2.90	NATEC
6/1/94	282.40		282.40	1.90	280.50	6140	-0.20	NATEC
7/1/95	281.40		281.40	1.90	279.50	6141	1.00	NATEC
6/19/96	279.60		279.60	1.90	277.70	6142	1.80	NATEC
8/29/96	280.17		280.17	1.90	278.27	6142	-0.57	GRG
6/1/97	278.80		278.80	1.90	276.90	6143	1.37	NATEC
11/19/97	278.81		278.81	1.85	276.96	6143	-0.06	GRG
9/4/98	277.25		277.25	1.85	275.40	6145	1.56	GRG
8/17/99	276.60		276.60	1.85	274.75	6145	0.65	GRG

HYDROGRAPH - Well SC00109814ADC2

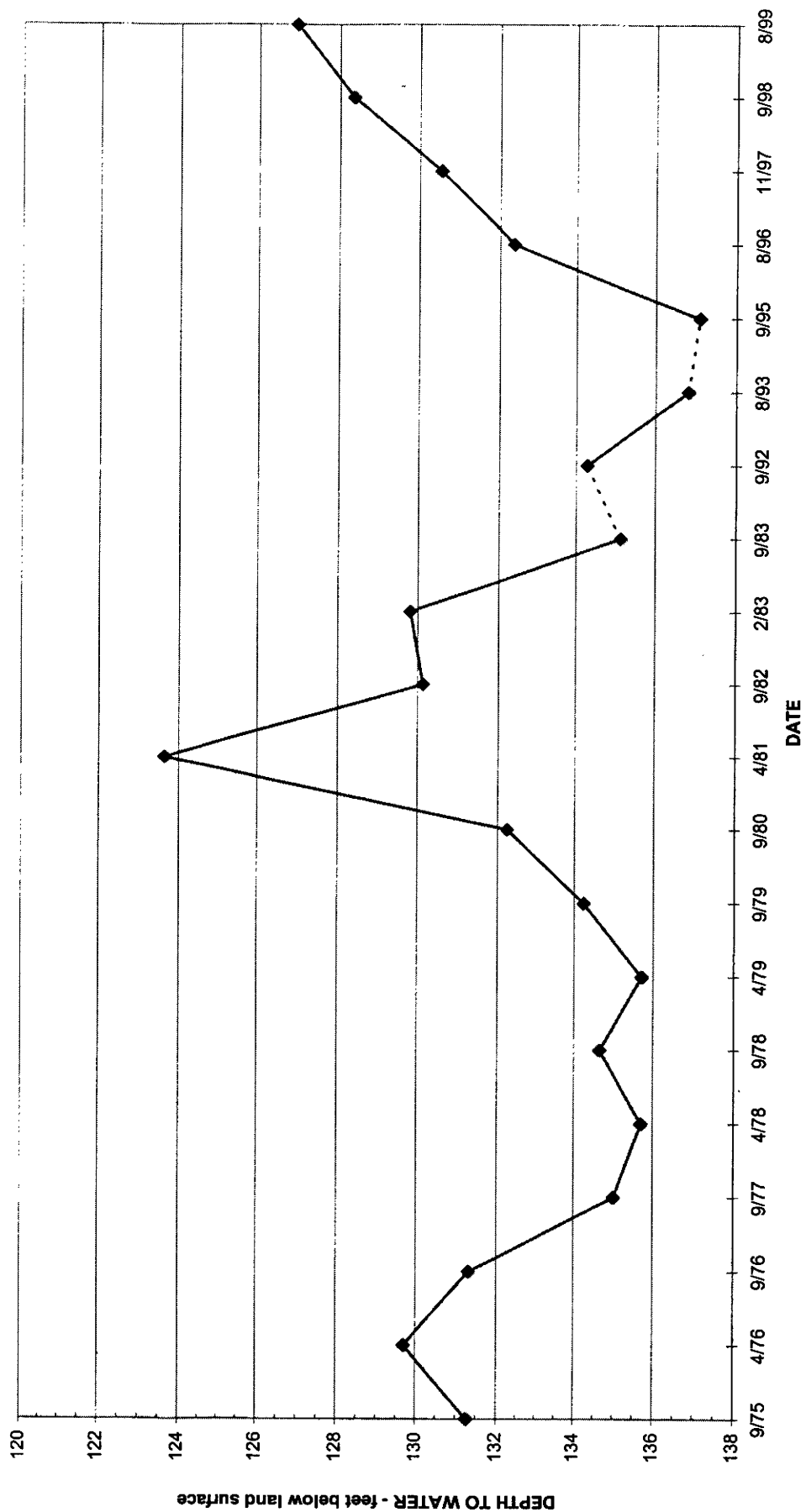


**MONITORING WELL DATA SHEET**

Well I.D.:	SC00109814ADC2	UTM Coordinates:	E
Permit #:			N
County:	RIO BLANCO	Zone 12	
Location:	SE/SW/NE SEC 14, T1S, R98W, 6TH P.M.		
Site I.D.(lat/long)	395810108211402		
Aquifer:	GREEN RIVER		
Well Depth (ft):	1,760		
Surface Elev. (ft):	6,420		

Date	Hold (ft)	Cut (ft)	Depth to Water (ft)	Meas. Pt. - Ft. Above Land Surf.	Depth to Water - Ft. Below Land Surf.	Elev. of Water Level (ft)	Change From Previous Measurement (ft)	Field Data Rcrd By
4/5/76	286.60		286.60		286.60	6133		USGS
9/20/76	285.48		285.48		285.48	6135	1.12	USGS
9/20/77	284.80		284.80		284.80	6135	0.68	USGS
4/11/78	284.30		284.30		284.30	6136	0.50	USGS
9/19/78	284.20		284.20		284.20	6136	0.10	USGS
4/16/79	284.10		284.10		284.10	6136	0.10	USGS
9/14/79	286.08		286.08		286.08	6134	-1.98	USGS
9/22/80	282.71		282.71		282.71	6137	3.37	USGS
4/16/81	283.73		283.73		283.73	6136	-1.02	USGS
9/26/83	277.29		277.29		277.29	6143	6.44	USGS
6/1/90	270.50		270.50	2.00	268.50	6152	8.79	NATEC
12/1/90	273.00		273.00	2.00	271.00	6149	-2.50	NATEC
9/1/91	273.70		273.70	2.00	271.70	6148	-0.70	NATEC
9/25/91	280.00	-1.15	278.85	2.00	276.85	6143	-5.15	SAJ
9/2/92	275.48		275.48	2.00	273.48	6147	3.37	SAJ
10/1/92	275.90		275.90	2.00	273.90	6146	-0.42	NATEC
12/1/93	277.80		277.80	2.00	275.80	6144	-1.90	NATEC
6/1/94	279.40		279.40	2.00	277.40	6143	-1.60	NATEC
7/1/95	279.30		279.30	2.00	277.30	6143	0.10	NATEC
10/19/95	278.80		278.80	2.00	276.80	6143	0.50	GRG
6/19/96	275.90		275.90	2.00	273.90	6146	2.90	NATEC
8/27/96	276.79		276.79	2.00	274.79	6145	-0.89	GRG
6/1/97	274.90		274.90	2.00	272.90	6147	1.89	NATEC
11/19/97	274.00	0.13	274.13	2.00	272.13	6148	0.77	GRG
9/4/98	272.54		272.54	2.00	270.54	6149	1.59	GRG
8/17/99	272.13		272.13	2.00	270.13	6150	0.41	GRG

HYDROGRAPH - Well SC00109820AAC2

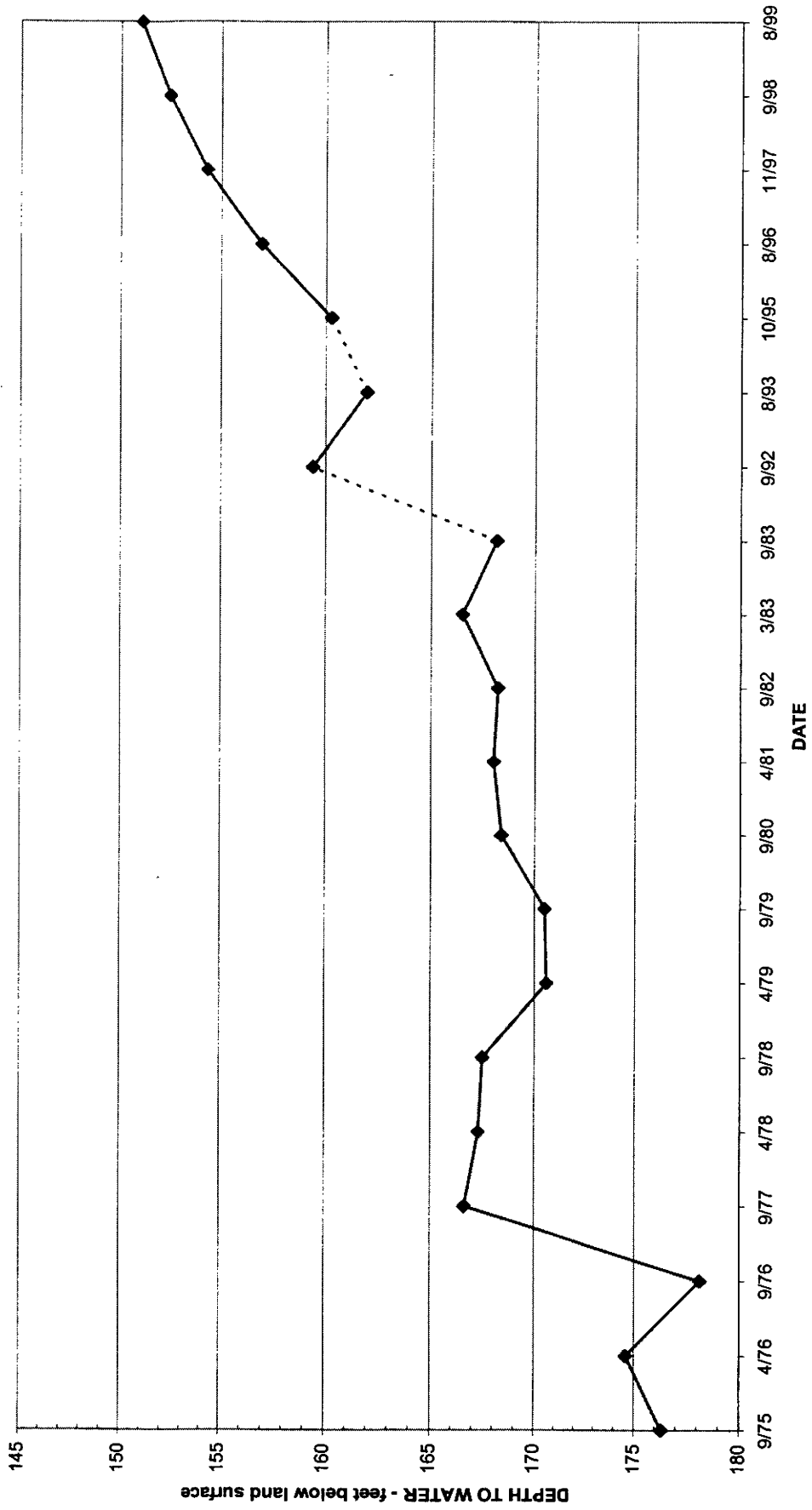


**MONITORING WELL DATA SHEET**

Well I.D.:	SC00109820AAC2	UTM Coordinates:	E
Permit #:		Zone 12	N
County:	RIO BLANCO		
Location:	SW/NE/NE SEC 20, T1S, R98W, 6TH P.M.		
Site I.D.(lat/long)	395712108243402	<b>Remarks:</b> Water level reported for 4/16/81 may have transposed numbers, could be 132.63	
Aquifer:	GREEN RIVER		
Well Depth (ft):	1,080		
Surface Elev. (ft):	6,361		

Date	Hold (ft)	Cut (ft)	Depth to Water (ft)	Meas. Pt. - Ft. Above Land Surf.	Depth to Water - Ft. Below Land Surf.	Elev. of Water Level (ft)	Change From Previous Measurement (ft)	Field Data Rcrd By
9/16/75	131.27		131.27		131.27	6230		USGS
4/5/76	129.70		129.70		129.70	6231	1.57	USGS
9/20/76	131.32		131.32		131.32	6230	-1.62	USGS
9/20/77	135.02		135.02		135.02	6226	-3.70	USGS
4/11/78	135.71		135.71		135.71	6225	-0.69	USGS
9/19/78	134.66		134.66		134.66	6226	1.05	USGS
4/16/79	135.72		135.72		135.72	6225	-1.06	USGS
9/19/79	134.25		134.25		134.25	6227	1.47	USGS
9/22/80	132.25		132.25		132.25	6229	2.00	USGS
4/16/81	123.63		123.63		123.63	6237	8.62	USGS
9/29/82	130.14		130.14		130.14	6231	-6.51	USGS
2/25/83	129.81		129.81		129.81	6231	0.33	USGS
9/22/83	135.14		135.14		135.14	6226	-5.33	USGS
9/4/92	135.54		135.54	1.25	134.29	6227	0.85	SAJ
8/11/93	138.07		138.07	1.25	136.82	6224	-2.53	SAJ
9/7/95	138.35		138.35	1.25	137.10	6224	-0.28	GRG
8/27/96	133.62		133.62	1.25	132.37	6229	4.73	GRG
11/18/97	130.00	1.80	131.80	1.25	130.55	6230	1.82	GRG
9/1/98	129.00	0.60	129.60	1.25	128.35	6233	2.20	GRG
8/17/99	128.00	0.19	128.19	1.25	126.94	6234	1.41	GRG

HYDROGRAPH - Well SC00109820AAC3

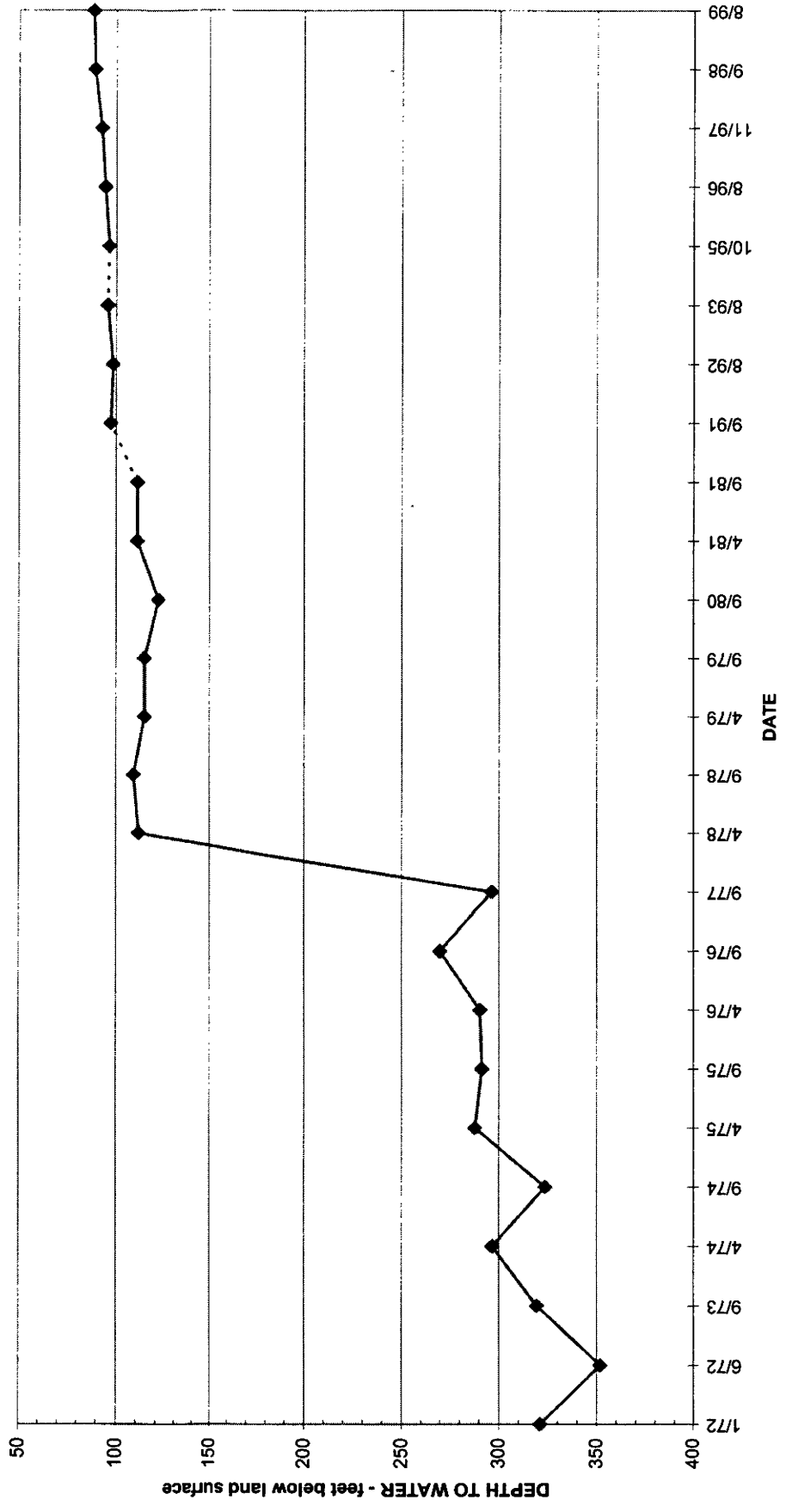


**MONITORING WELL DATA SHEET**

Well I.D.:	SC00109820AAC3			UTM Coordinates:	E
Permit #:				Zone 12	N
County:	RIO BLANCO				
Location:	SW/NE/NE SEC 20, T1S, R98W, 6TH P.M.				
Site I.D.(lat/long)	395712108243403				
Aquifer:	GREEN RIVER				
Well Depth (ft):	1,490				
Surface Elev. (ft):	6,362				

Date	Hold (ft)	Cut (ft)	Depth to Water (ft)	Meas. Pt. - Ft. Above Land Surf.	Depth to Water - Ft. Below Land Surf.	Elev. of Water Level (ft)	Change From Previous Measurement (ft)	Field Data Rcrd By
9/16/75	176.30		176.30		176.30	6186		USGS
4/5/76	174.60		174.60		174.60	6187	1.70	USGS
9/20/76	178.15		178.15		178.15	6184	-3.55	USGS
9/20/77	166.63		166.63		166.63	6195	11.52	USGS
4/11/78	167.30		167.30		167.30	6195	-0.67	USGS
9/19/78	167.50		167.50		167.50	6195	-0.20	USGS
4/16/79	170.60		170.60		170.60	6191	-3.10	USGS
9/19/79	170.50		170.50		170.50	6192	0.10	USGS
9/22/80	168.40		168.40		168.40	6194	2.10	USGS
4/16/81	168.02		168.02		168.02	6194	0.38	USGS
9/29/82	168.22		168.22		168.22	6194	-0.20	USGS
3/27/83	166.50		166.50		166.50	6196	1.72	USGS
9/22/83	168.15		168.15		168.15	6194	-1.65	USGS
9/4/92	160.12		160.12	0.71	159.41	6203	8.74	SAJ
8/11/93	162.68		162.68	0.71	161.97	6200	-2.56	SAJ
10/17/95	160.98		160.98	0.71	160.27	6202	1.70	GRG
8/27/96	157.68		157.68	0.71	156.97	6205	3.30	GRG
11/18/97	155.01		155.01	0.71	154.30	6208	2.67	GRG
9/1/98	153.14		153.14	0.71	152.43	6210	1.87	GRG
8/17/99	151.00	0.75	151.75	0.71	151.04	6211	1.39	GRG

HYDROGRAPH - Well SC00109907ABB



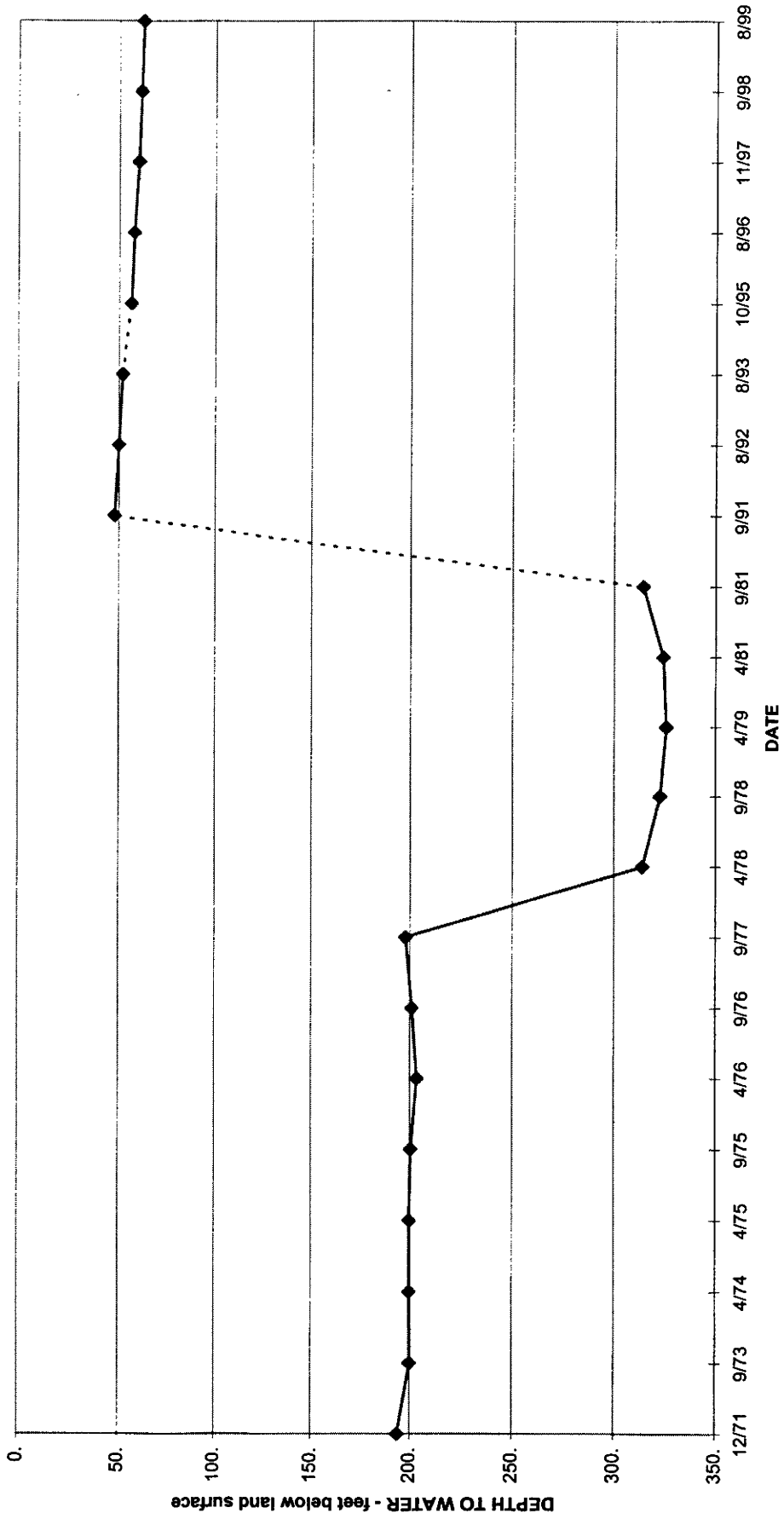


**MONITORING WELL DATA SHEET**

Well I.D.:	SC00109907ABB	UTM Coordinates:	E
Permit #:		Zone 12	N
County:	RIO BLANCO		
Location:	NW/NW/NE SEC 7, T1S, R99W, 6TH P.M.		
Site I.D.(lat/long)	395914108324301		
Aquifer:	GREEN RIVER		
Well Depth (ft):	1,520		
Surface Elev. (ft):	7,030		

Date	Hold (ft)	Cut (ft)	Depth to Water (ft)	Meas. Pt. - Ft. Above Land Surf.	Depth to Water - Ft. Below Land Surf.	Elev. of Water Level (ft)	Change From Previous Measurement (ft)	Field Data Rcrd By
1/11/72	320.90		320.90		320.90	6709		USGS
6/14/72	351.90		351.90		351.90	6678	-31.00	USGS
9/13/73	319.20		319.20		319.20	6711	32.70	USGS
4/8/74	296.60		296.60		296.60	6733	22.60	USGS
9/23/74	323.40		323.40		323.40	6707	-26.80	USGS
4/14/75	288.00		288.00		288.00	6742	35.40	USGS
9/15/75	291.50		291.50		291.50	6739	-3.50	USGS
4/5/76	290.50		290.50		290.50	6740	1.00	USGS
9/21/76	270.00		270.00		270.00	6760	20.50	USGS
9/20/77	296.40		296.40		296.40	6734	-26.40	USGS
4/11/78	111.60		111.60		111.60	6918	184.80	USGS
9/19/78	108.91		108.91		108.91	6921	2.69	USGS
4/16/79	114.51		114.51		114.51	6915	-5.60	USGS
9/19/79	114.60		114.60		114.60	6915	-0.09	USGS
9/22/80	121.77		121.77		121.77	6908	-7.17	USGS
4/16/81	110.79		110.79		110.79	6919	10.98	USGS
9/9/81	110.91		110.91		110.91	6919	-0.12	USGS
9/27/91	107.00	-5.58	101.42	4.19	97.23	6933	13.68	SAJ
8/19/92	103.00	-0.31	102.69	4.19	98.50	6932	-1.27	SAJ
8/11/93	102.00	-2.00	100.00	4.19	95.81	6934	2.69	SAJ
10/17/95	100.77		100.77	4.19	96.58	6933	-0.77	GRG
8/26/96	100.00	-1.28	98.72	4.19	94.53	6935	2.05	GRG
11/18/97	99.00	-2.02	96.98	4.19	92.79	6937	1.74	GRG
9/1/98	93.00	0.58	93.58	4.19	89.39	6941	3.40	GRG
8/17/99	93.00	-0.23	92.77	4.19	88.58	6941	0.81	GRG

HYDROGRAPH - Well SC00109914ABC

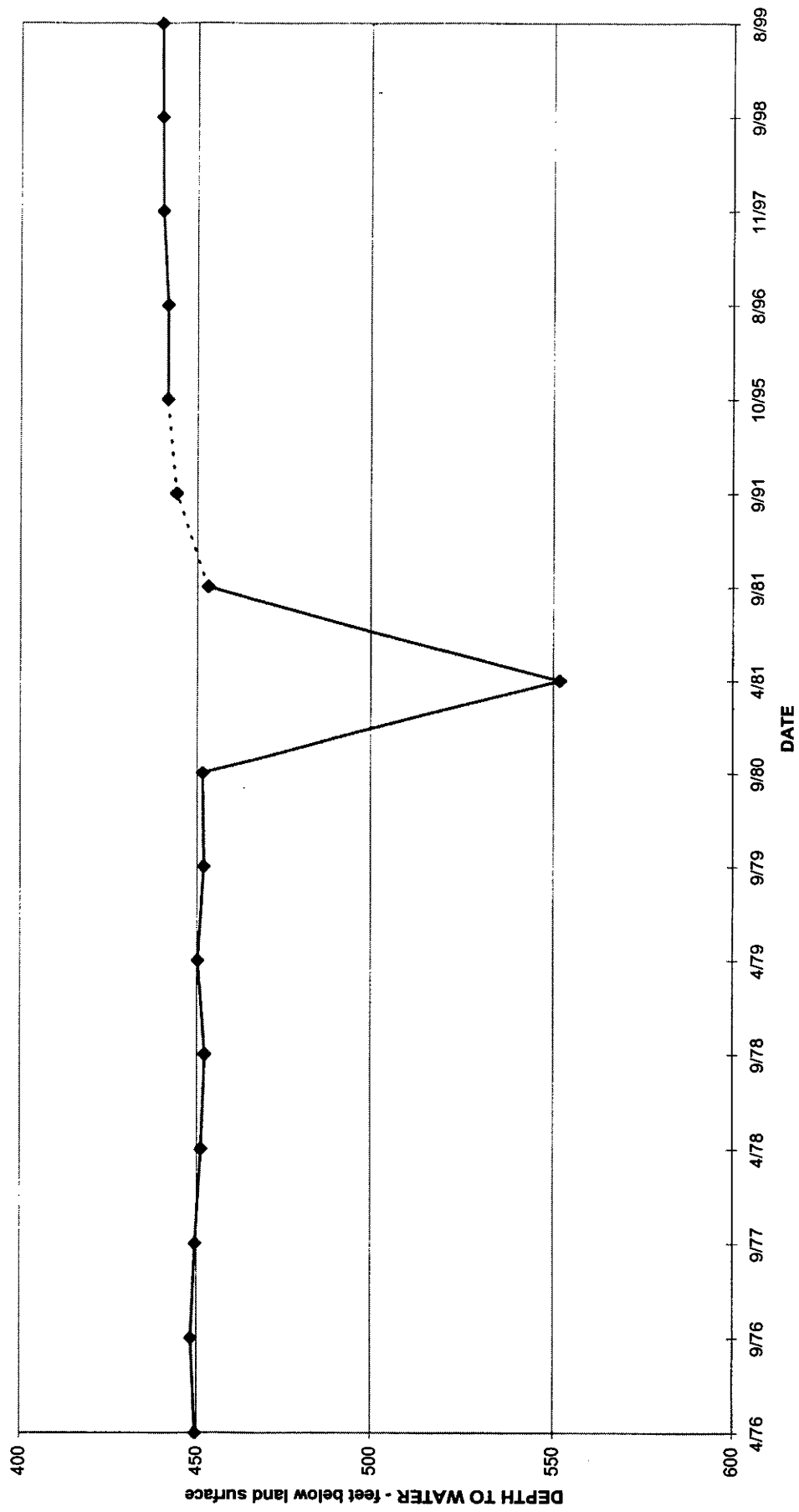


**MONITORING WELL DATA SHEET**

Well I.D.:	SC00109914ABC	UTM Coordinates:	E
Permit #:			Zone 12
County:	RIO BLANCO		
Location:	SW/NW/NE SEC 14, T1S, R99W, 6TH P.M.		
Site I.D.(lat/long)	395807108281201		
Aquifer:	GREEN RIVER		
Well Depth (ft):	2,200		
Surface Elev. (ft):	6,597		

Date	Hold (ft)	Cut (ft)	Depth to Water (ft)	Meas. Pt. - Ft. Above Land Surf.	Depth to Water - Ft. Below Land Surf.	Elev. of Water Level (ft)	Change From Previous Measurement (ft)	Field Data Rcrd By
12/7/71	193.70		193.70		193.70	6403		USGS
9/13/73	199.95		199.95		199.95	6397	-6.25	USGS
4/8/74	199.71		199.71		199.71	6397	0.24	USGS
4/14/75	199.64		199.64		199.64	6397	0.07	USGS
9/15/75	200.36		200.36		200.36	6397	-0.72	USGS
4/5/76	203.46		203.46		203.46	6394	-3.10	USGS
9/21/76	200.86		200.86		200.86	6396	2.60	USGS
9/20/77	197.72		197.72		197.72	6399	3.14	USGS
4/11/78	313.80		313.80		313.80	6283	-116.08	USGS
9/17/78	322.50		322.50		322.50	6275	-8.70	USGS
4/16/79	325.50		325.50		325.50	6272	-3.00	USGS
4/16/81	324.01		324.01		324.01	6273	1.49	USGS
9/9/81	314.12		314.12		314.12	6283	9.89	USGS
9/11/91	53.00	-1.31	51.69	3.65	48.04	6549	266.08	SAJ
8/18/92	58.00	-4.23	53.77	3.65	50.12	6547	-2.08	SAJ
8/11/93	56.00	-0.30	55.70	3.65	52.05	6545	-1.93	SAJ
10/17/95	60.00	0.08	60.08	3.65	56.43	6541	-4.38	GRG
8/26/96	60.00	1.52	61.52	3.65	57.87	6539	-1.44	GRG
11/18/97	63.72	0.00	63.72	3.65	60.07	6537	-2.20	GRG
9/1/98	64.90		64.90	3.65	61.25	6536	-1.18	GRG
8/17/99	66.00	0.05	66.05	3.65	62.40	6535	-1.15	GRG

HYDROGRAPH - Well SC00209508CCA2

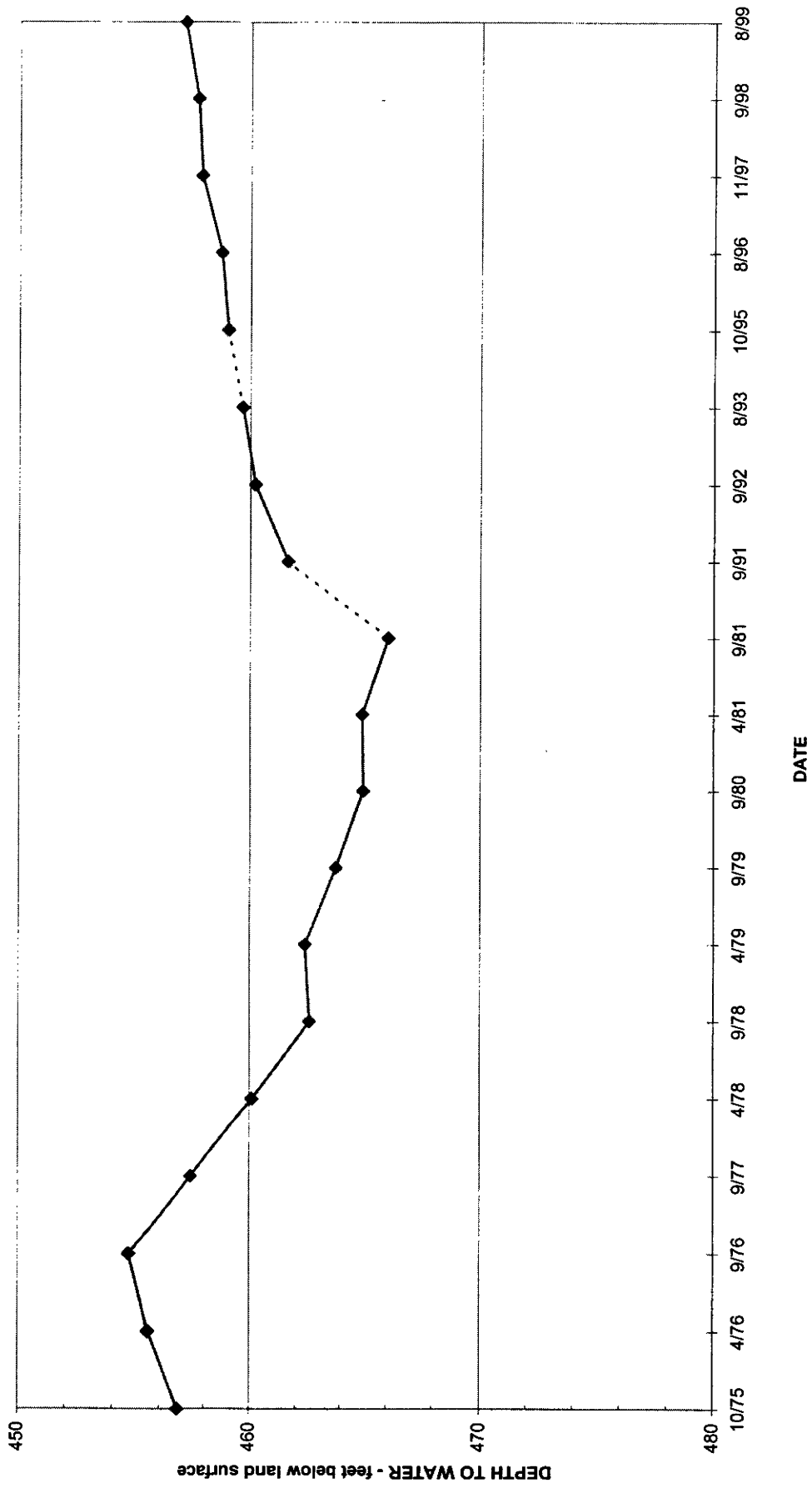


**MONITORING WELL DATA SHEET**

Well I.D.:	SC00209508CCA2	UTM Coordinates:	E
Permit #:		Zone 12	N
County:	RIO BLANCO		
Location:	NE/SW/SW SEC 8, T2S, R95W, 6TH P.M.		
Site I.D.(lat/long)	395310108050402		
Aquifer:	GREEN RIVER		
Well Depth (ft):	1,180	Remarks: Reading of 551.72 on 4/17/81 may be typographical error in data entry. Attempted to measure well on 9/2/92, well was obstructed, unable to get probe deep enough to measure water level.	
Surface Elev. (ft):	7,350		

Date	Hold (ft)	Cut (ft)	Depth to Water (ft)	Meas. Pt. - Ft. Above Land Surf.	Depth to Water - Ft. Below Land Surf.	Elev. of Water Level (ft)	Change From Previous Measurement (ft)	Field Data Rcrd By
4/8/76	449.50		449.50		449.50	6901		USGS
9/20/76	448.20		448.20		448.20	6902	1.30	USGS
9/21/77	449.50		449.50		449.50	6901	-1.30	USGS
4/12/78	451.20		451.20		451.20	6899	-1.70	USGS
9/20/78	452.30		452.30		452.30	6898	-1.10	USGS
4/16/79	450.20		450.20		450.20	6900	2.10	USGS
9/19/79	452.00		452.00		452.00	6898	-1.80	USGS
9/22/80	451.60		451.60		451.60	6898	0.40	USGS
4/17/81	551.72		551.72		551.72	6798	-100.12	USGS
9/9/81	453.18		453.18		453.18	6897	98.54	USGS
9/23/91	444.00	0.58	444.58	0.85	443.73	6906	9.45	SAJ
10/16/95	442.04		442.04	0.85	441.19	6909	2.54	GRG
8/27/96	442.08		442.08	0.85	441.23	6909	-0.04	GRG
11/20/97	440.66		440.66	0.85	439.81	6910	1.42	GRG
9/3/98	440.41		440.41	0.85	439.56	6910	0.25	GRG
8/18/99	440.24		440.24	0.85	439.39	6911	0.17	GRG

HYDROGRAPH - Well SC00209508CCA3

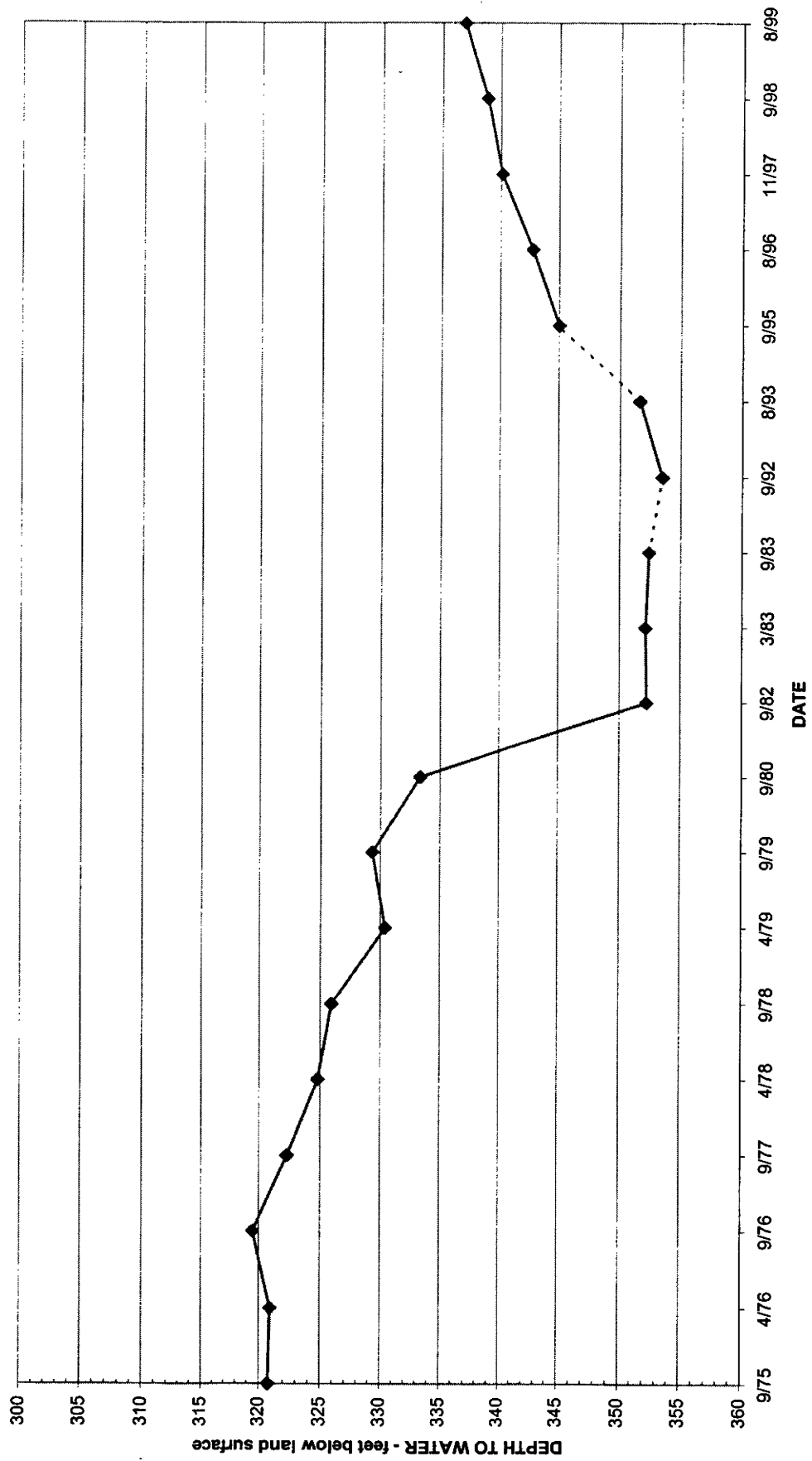


### MONITORING WELL DATA SHEET

Well I.D.:	SC00209508CCA3	UTM Coordinates:	E
Permit #:		Zone 12	N
County:	RIO BLANCO		
Location:	NW/SE/SE SEC 8, T2S, R95W, 6TH P.M.		
Site I.D.(lat/long)	395310108050403		
Aquifer:	GREEN RIVER		
Well Depth (ft):	1,580		
Surface Elev. (ft):	7,350		

Date	Hold (ft)	Cut (ft)	Depth to Water (ft)	Meas. Pt. - Ft. Above Land Surf.	Depth to Water - Ft. Below Land Surf.	Elev. of Water Level (ft)	Change From Previous Measurement (ft)	Field Data Rcrd By
10/10/75	456.80		456.80		456.80	6893		USGS
4/8/76	455.50		455.50		455.50	6895	1.30	USGS
9/20/76	454.70		454.70		454.70	6895	0.80	USGS
9/21/77	457.40		457.40		457.40	6893	-2.70	USGS
4/12/78	460.10		460.10		460.10	6890	-2.70	USGS
9/20/78	462.60		462.60		462.60	6887	-2.50	USGS
4/16/79	462.40		462.40		462.40	6888	0.20	USGS
9/19/79	463.80		463.80		463.80	6886	-1.40	USGS
9/22/80	465.00		465.00		465.00	6885	-1.20	USGS
4/17/81	464.95		464.95		464.95	6885	0.05	USGS
9/9/81	466.07		466.07		466.07	6884	-1.12	USGS
9/24/91	465.00	-1.18	463.82	2.18	461.64	6888	4.43	SAJ
9/2/92	462.40		462.40	2.18	460.22	6890	1.42	SAJ
8/24/93	461.84		461.84	2.18	459.66	6890	0.56	SAJ
10/16/95	461.20		461.20	2.18	459.02	6891	0.64	GRG
8/27/96	460.90		460.90	2.18	458.72	6891	0.30	GRG
11/20/97	460.02		460.02	2.18	457.84	6892	0.88	GRG
9/3/98	459.84		459.84	2.18	457.66	6892	0.18	GRG
8/18/99	459.26		459.26	2.18	457.08	6893	0.58	GRG

HYDROGRAPH - Well SC00209619ACB2



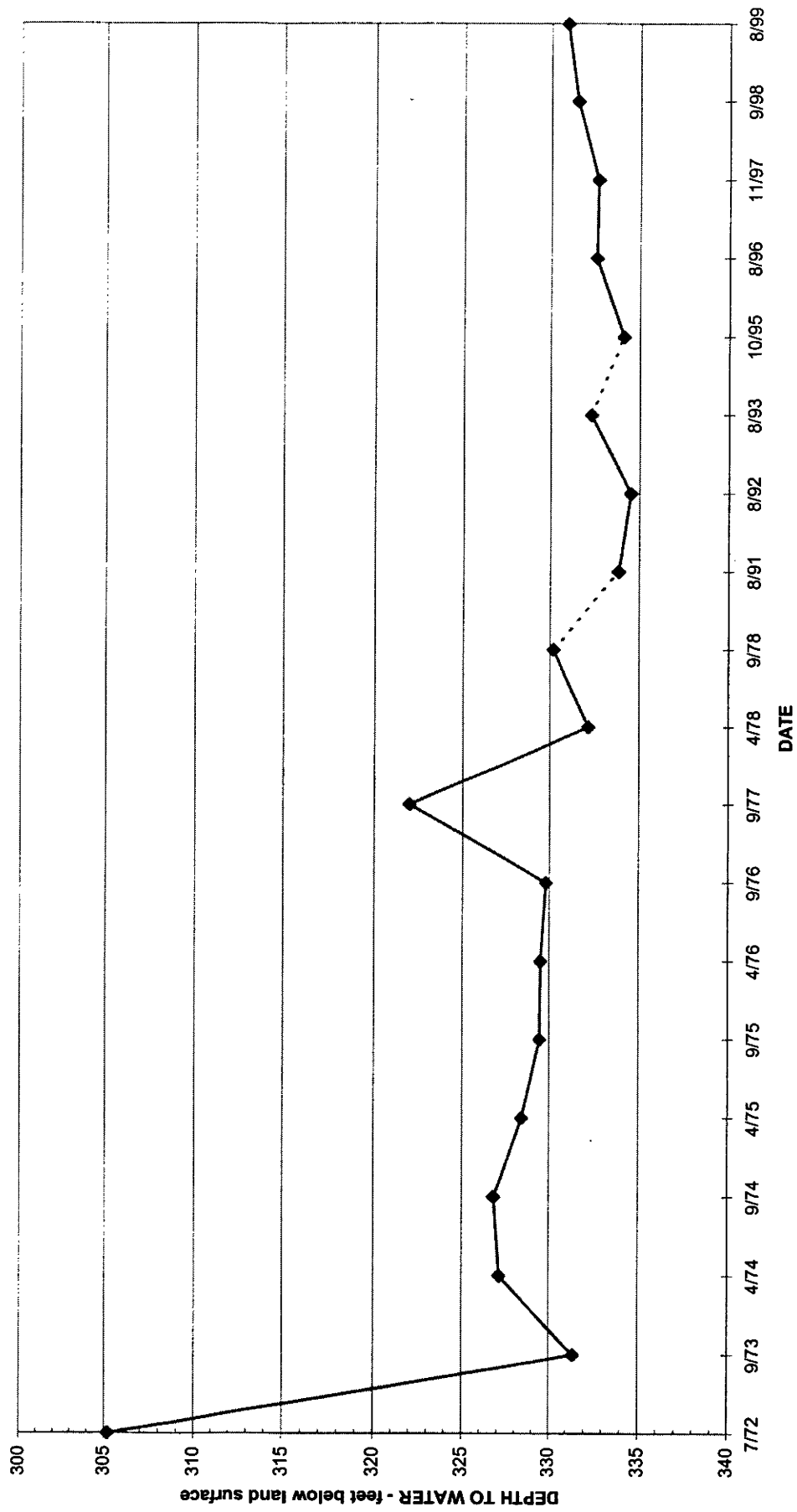


### MONITORING WELL DATA SHEET

Well I.D.:	SC00209619ACB2	UTM Coordinates:	E
Permit #:		Zone 12	N
County:	RIO BLANCO		
Location:	NW/SW/NE SEC 19, T2S, R96W, 6TH P.M.		
Site I.D.(lat/long)	395155108123102		
Aquifer:	GREEN RIVER		
Well Depth (ft):	853		
Surface Elev. (ft):	6,840		

Date	Hold (ft)	Cut (ft)	Depth to Water (ft)	Meas. Pt. - Ft. Above Land Surf.	Depth to Water - Ft. Below Land Surf.	Elev. of Water Level (ft)	Change From Previous Measurement (ft)	Field Data Rcrd By
9/16/75	320.80		320.80		320.80	6519		USGS
4/5/76	320.95		320.95		320.95	6519	-0.15	USGS
9/20/76	319.50		319.50		319.50	6521	1.45	USGS
9/21/77	322.30		322.30		322.30	6518	-2.80	USGS
4/11/78	324.80		324.80		324.80	6515	-2.50	USGS
9/19/78	325.90		325.90		325.90	6514	-1.10	USGS
4/13/79	330.40		330.40		330.40	6510	-4.50	USGS
9/17/79	329.30		329.30		329.30	6511	1.10	USGS
9/20/80	333.36		333.36		333.36	6507	-4.06	USGS
9/28/82	352.24		352.24		352.24	6488	-18.88	USGS
3/27/83	352.16		352.16		352.16	6488	0.08	USGS
9/23/83	352.42		352.42		352.42	6488	-0.26	USGS
9/2/92	354.08		354.08	0.56	353.52	6486	-1.10	SAJ
8/12/93	352.20		352.20	0.56	351.64	6488	1.88	SAJ
9/7/95	345.58		345.58	0.56	345.02	6495	6.62	GRG
8/27/96	343.32		343.32	0.56	342.76	6497	2.26	GRG
11/19/97	340.62		340.62	0.50	340.12	6500	2.64	GRG
9/2/98	339.32		339.32	0.50	338.82	6501	1.30	GRG
8/18/99	337.38		337.38	0.50	336.88	6503	1.94	GRG

HYDROGRAPH - Well SC00209721BDA

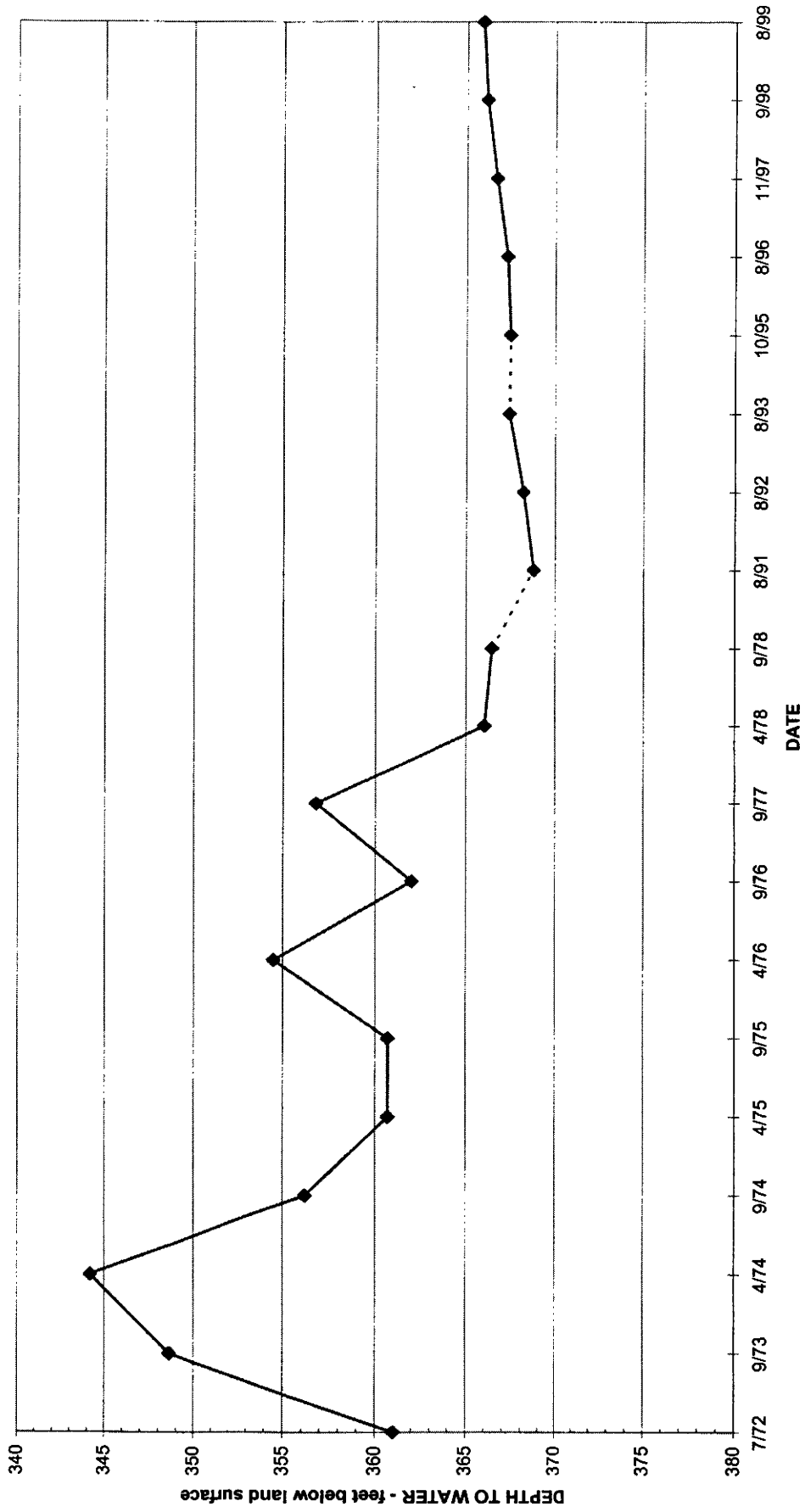


## MONITORING WELL DATA SHEET

Well I.D.:	SC00209721BDA		
Permit #:		UTM Coordinates:	E
County:	RIO BLANCO	Zone 12	N
Location:	NE/SE/NW SEC 21, T2S, R97W, 6TH P.M.		
Site I.D. (lat/long)	395154108171601		
Aquifer:	GREEN RIVER		
Well Depth (ft):	1,500		
Surface Elev. (ft):	6,470		

Date	Hold (ft)	Cut (ft)	Depth to Water (ft)	Meas. Pt. - Ft. Above Land Surf.	Depth to Water - Ft. Below Land Surf.	Elev. of Water Level (ft)	Change From Previous Measurement (ft)	Field Data Rcrd By
7/27/72	305.20		305.20		305.20	6165		USGS
9/17/73	331.40		331.40		331.40	6139	-26.20	USGS
4/9/74	327.10		327.10		327.10	6143	-0.20	USGS
9/23/74	326.80		326.80		326.80	6143	0.30	USGS
4/14/75	328.40		328.40		328.40	6142	-1.60	USGS
9/15/75	329.45		329.45		329.45	6141	-1.05	USGS
4/6/76	329.50		329.50		329.50	6141	-0.05	USGS
9/25/76	329.80		329.80		329.80	6140	-0.30	USGS
9/21/77	322.00		322.00		322.00	6148	7.80	USGS
4/11/78	332.20		332.20		332.20	6138	-10.20	USGS
9/21/78	330.20		330.20		330.20	6140	2.00	USGS
8/29/91	335.00	1.40	336.40	2.55	333.85	6136	-3.65	SAJ
8/20/92	337.08		337.08	2.55	334.53	6135	-0.68	SAJ
8/25/93	335.00	-0.10	334.90	2.55	332.35	6138	2.18	SAJ
10/18/95	335.16		335.16	1.05	334.11	6136	-1.76	GRG
8/28/96	333.66		333.66	1.05	332.61	6137	1.50	GRG
11/19/97	333.74		333.74	1.05	332.69	6137	-0.08	GRG
9/3/98	332.60		332.60	1.05	331.55	6138	1.14	GRG
8/18/99	332.00		332.00	1.05	330.95	6139	0.60	GRG

HYDROGRAPH - Well SC00209728ACA

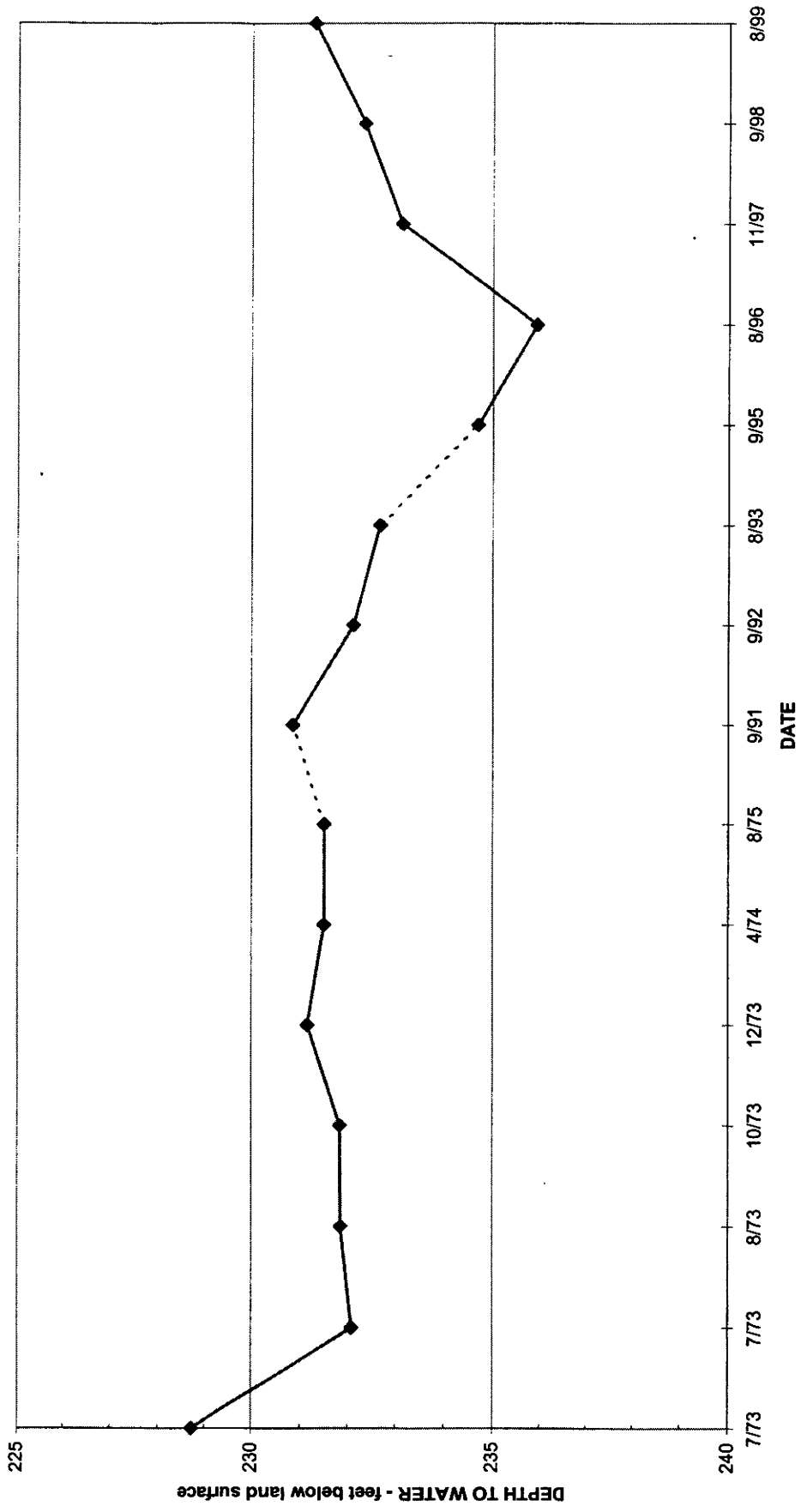


**MONITORING WELL DATA SHEET**

Well I.D.:	SC00209728ACA	UTM Coordinates:	E
Permit #:			Zone 12
County:	RIO BLANCO		
Location:	NE/SW/NE SEC 28, R2S, T97W, 6TH P.M.		
Site I.D.(lat/long)	395101108165901		
Aquifer:	GREEN RIVER		
Well Depth (ft):	1,650		
Surface Elev. (ft):	6,618		

Date	Hold (ft)	Cut (ft)	Depth to Water (ft)	Meas. Pt. - Ft. Above Land Surf.	Depth to Water - Ft. Below Land Surf.	Elev. of Water Level (ft)	Change From Previous Measurement (ft)	Field Data Rcrd By
7/27/72	361.00		361.00		361.00	6257		USGS
9/17/73	348.61		348.61		348.61	6269	12.39	USGS
4/9/74	344.20		344.20		344.20	6274	4.41	USGS
9/23/74	356.20		356.20		356.20	6262	-12.00	USGS
4/14/75	360.70		360.70		360.70	6257	-4.50	USGS
9/15/75	360.70		360.70		360.70	6257	0	USGS
4/6/76	354.50		354.50		354.50	6264	6.20	USGS
9/25/76	362.00		362.00		362.00	6256	-7.50	USGS
9/21/77	356.80		356.80		356.80	6261	5.20	USGS
4/11/78	366.00		366.00		366.00	6252	-9.20	USGS
9/21/78	366.40		366.40		366.40	6252	-0.40	USGS
8/29/91	370.00	0.54	370.54	1.80	368.74	6249	-2.34	SAJ
8/20/92	369.95		369.95	1.80	368.15	6250	0.59	SAJ
8/25/93	369.14		369.14	1.80	367.34	6251	0.81	SAJ
10/16/95	369.20		369.20	1.80	367.40	6251	-0.06	GRG
8/28/96	369.02		369.02	1.80	367.22	6251	0.18	GRG
11/19/97	368.43		368.43	1.80	366.63	6251	0.59	GRG
9/3/98	367.90		367.90	1.80	366.10	6252	0.53	GRG
8/18/99	367.67		367.67	1.80	365.87	6252	0.23	GRG

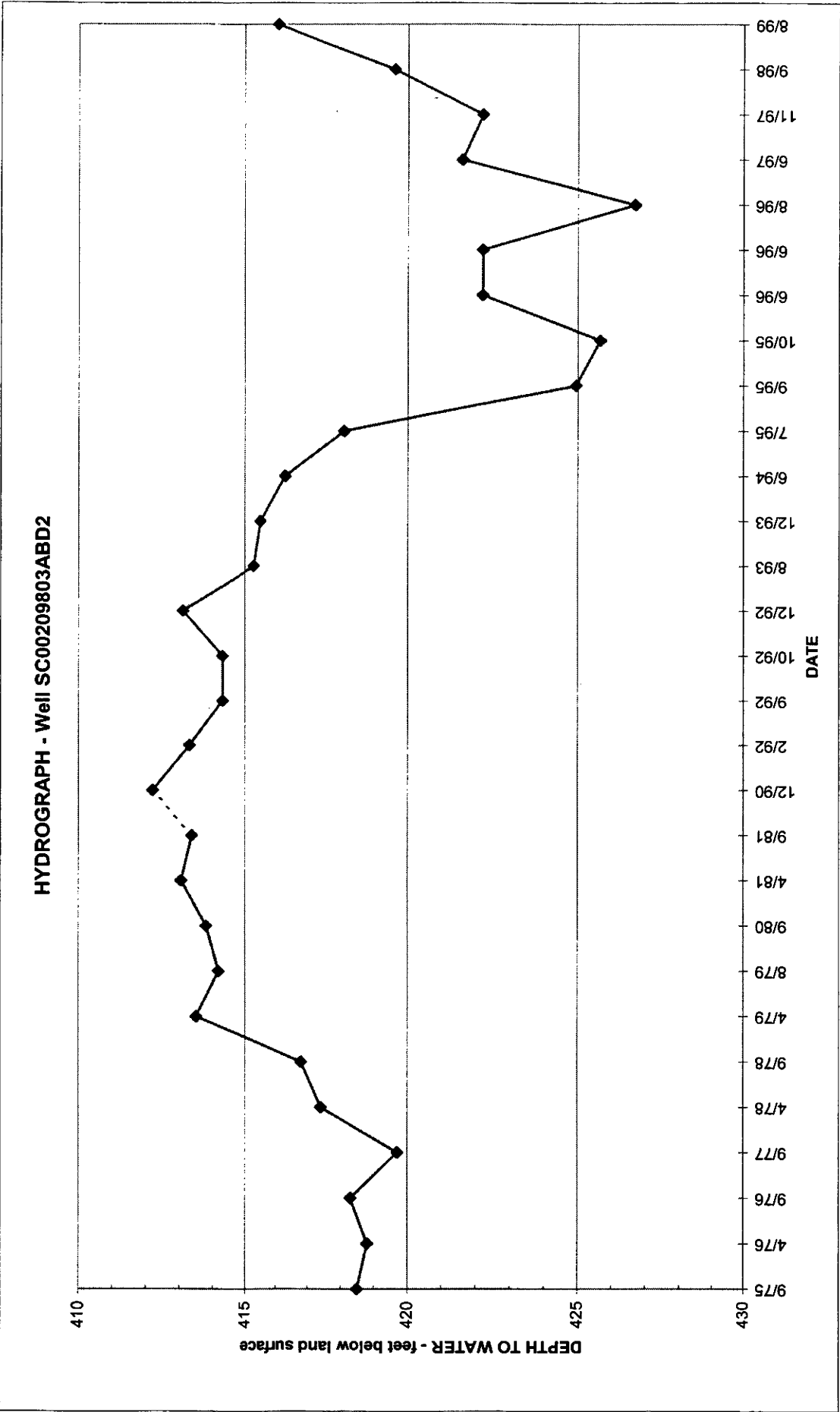
HYDROGRAPH - Well SC00209801ACC



### MONITORING WELL DATA SHEET

Well I.D.:	SC00209801ACC		
Permit #:		UTM Coordinates:	E
County:	RIO BLANCO	Zone 12	N
Location:	SW/SW/NE SEC 1, T2S, R98W, 6TH P.M.		
Site I.D.(lat/long)	395423108203001		
Aquifer:	PARACHUTE CREEK		
Well Depth (ft):	2,640		
Surface Elev. (ft):	6,414		

Date	Hold (ft)	Cut (ft)	Depth to Water (ft)	Meas. Pt. - Ft. Above Land Surf.	Depth to Water - Ft. Below Land Surf.	Elev. of Water Level (ft)	Change From Previous Measurement (ft)	Field Data Rcrd By
7/12/73	228.72		228.72		228.72	6185		USGS
7/31/73	232.09		232.09		232.09	6182	-3.37	USGS
8/29/73	231.86		231.86		231.86	6182	0.23	USGS
10/1/73	231.84		231.84		231.84	6182	0.02	USGS
12/18/73	231.16		231.16		231.16	6183	0.68	USGS
4/1/74	231.51		231.51		231.51	6182	-0.35	USGS
8/5/75	231.51		231.51		231.51	6182	0	USGS
9/10/91	245.00	-13.45	231.55	0.70	230.85	6183	0.66	SAJ
9/12/92	232.82		232.82	0.70	232.12	6182	-1.27	SAJ
8/25/93	233.38		233.38	0.70	232.68	6181	-0.56	SAJ
9/7/95	235.39		235.39	0.70	234.69	6179	-2.01	GRG
8/27/96	235.00	1.63	236.63	0.70	235.93	6178	-1.24	GRG
11/18/97	235.00	-1.17	233.83	0.70	233.13	6181	2.80	GRG
9/2/98	233.00	0.05	233.05	0.70	232.35	6182	0.78	GRG
8/17/99	232.00		232.00	0.70	231.30	6183	1.05	GRG



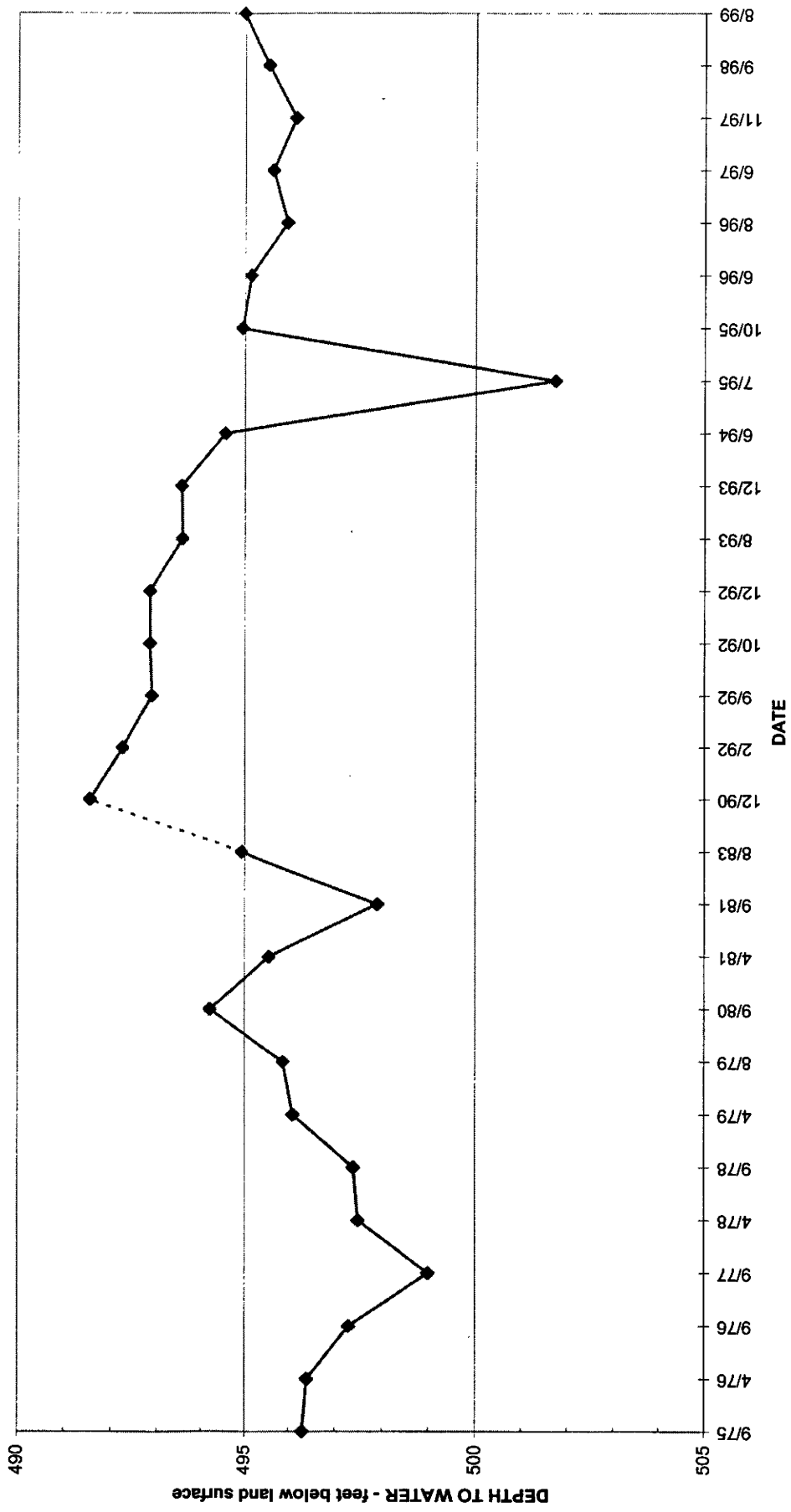


### MONITORING WELL DATA SHEET

Well I.D.:	SC00209803ABD2	UTM Coordinates:	E
Permit #:		Zone 12	N
County:	RIO BLANCO		
Location:	SE/NW/NE SEC 3, T2S, R98W, 6TH P.M.		
Site I.D.(lat/long)	395439108223302		
Aquifer:	UINTA		
Well Depth (ft):	1,190		
Surface Elev. (ft):	6,691		

Date	Hold (ft)	Cut (ft)	Depth to Water (ft)	Meas. Pt. - Ft. Above Land Surf.	Depth to Water - Ft. Below Land Surf.	Elev. of Water Level (ft)	Change From Previous Measurement (ft)	Field Data Rcrd By
9/16/75	418.50		418.50		418.50	6273		USGS
4/6/76	418.80		418.80		418.80	6272	-0.30	USGS
9/20/76	418.30		418.30		418.30	6273	0.50	USGS
9/20/77	419.70		419.70		419.70	6271	-1.40	USGS
4/11/78	417.40		417.40		417.40	6274	2.30	USGS
9/20/78	416.80		416.80		416.80	6274	0.60	USGS
4/16/79	413.50		413.50		413.50	6278	3.30	USGS
8/22/79	414.18		414.18		414.18	6277	-0.68	USGS
9/22/80	413.80		413.80		413.80	6277	0.38	USGS
4/16/81	413.05		413.05		413.05	6278	0.75	USGS
9/9/81	413.37		413.37		413.37	6278	-0.32	USGS
12/1/90	413.90		413.90	1.70	412.20	6279	1.17	NATEC
2/1/92	415.00		415.00	1.70	413.30	6278	-1.10	NATEC
9/15/92	416.00		416.00	1.70	414.30	6277	-1.00	SAJ
10/1/92	416.00		416.00	1.70	414.30	6277	0	NATEC
12/1/92	414.80		414.80	1.70	413.10	6278	1.20	NATEC
8/12/93	416.98		416.98	1.70	415.28	6276	-2.18	SAJ
12/1/93	417.20		417.20	1.70	415.50	6276	-0.22	NATEC
6/1/94	418.00		418.00	1.70	416.30	6275	-0.80	NATEC
7/1/95	419.80		419.80	1.70	418.10	6273	-1.80	NATEC
9/7/95	426.65		426.65	1.70	424.95	6266	-6.85	GRG
10/17/95	427.37		427.37	1.70	425.67	6265	-0.72	GRG
6/1/96	423.90		423.90	1.70	422.20	6269	3.47	NATEC
8/27/96	428.40		428.40	1.70	426.70	6264	-4.50	GRG
6/1/97	423.30		423.30	1.70	421.60	6269	5.10	NATEC
11/18/97	423.90		423.90	1.70	422.20	6269	-0.60	GRG
9/1/98	421.31		421.31	1.70	419.61	6271	2.59	GRG
8/17/99	417.78		417.78	1.70	416.08	6275	3.53	GRG

HYDROGRAPH - Well SC00209803ABD3

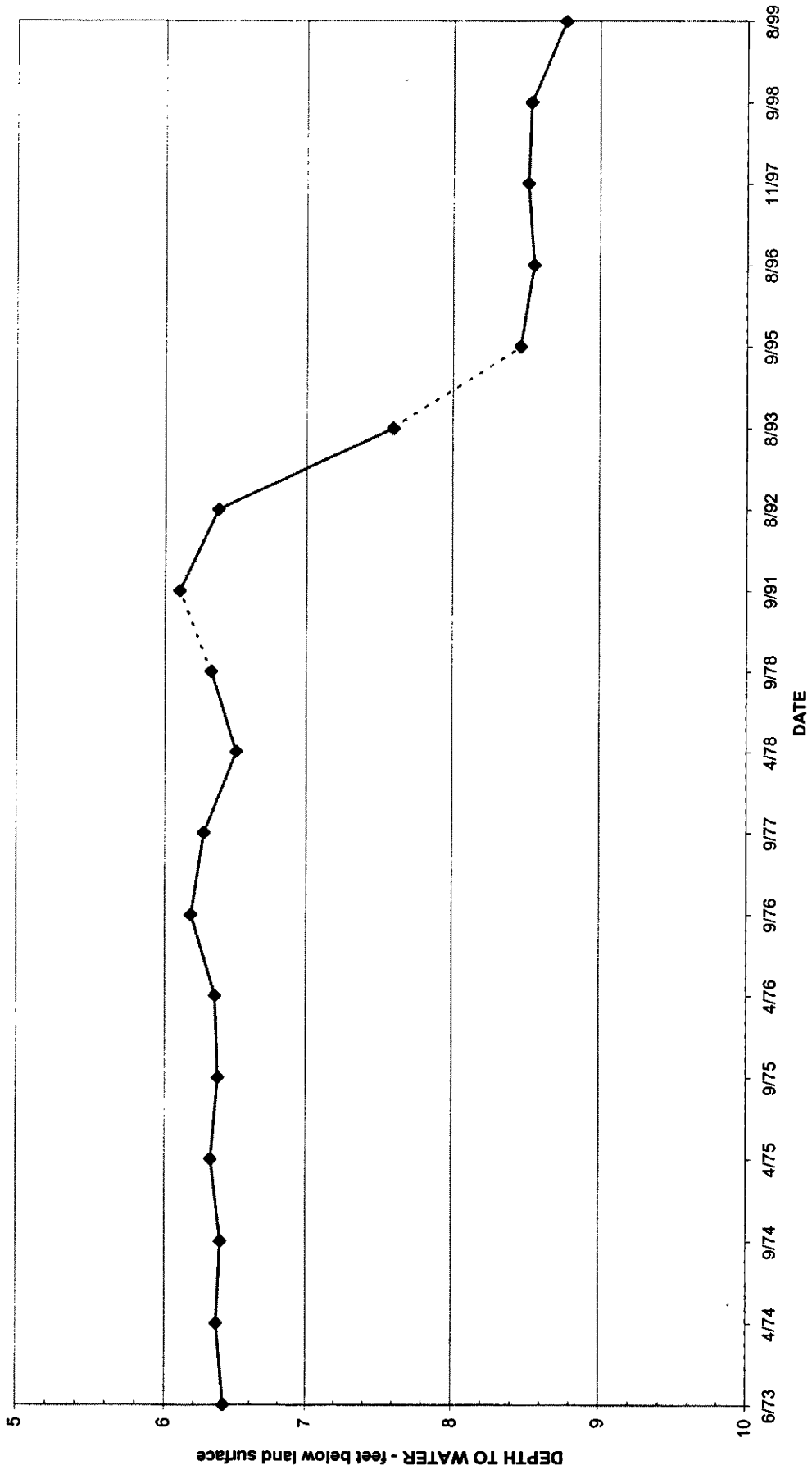


### MONITORING WELL DATA SHEET

Well I.D.:	SC00209803ABD3		
Permit #:		UTM Coordinates:	E
County:	RIO BLANCO	Zone 12	N
Location:	SE/NW/NE SEC 3, T2S, R98W, 6TH P.M.		
Site I.D.(lat/long)	395439108223303		
Aquifer:	GREEN RIVER		
Well Depth (ft):	1,720		
Surface Elev. (ft):	6,691		

Date	Hold (ft)	Cut (ft)	Depth to Water (ft)	Meas. Pt. - Ft. Above Land Surf.	Depth to Water - Ft. Below Land Surf.	Elev. of Water Level (ft)	Change From Previous Measurement (ft)	Field Data Rcrd By
9/16/75	496.30		496.30		496.30	6195		USGS
4/6/76	496.40		496.40		496.40	6195	-0.10	USGS
9/20/76	497.30		497.30		497.30	6194	-0.90	USGS
9/20/77	499.00		499.00		499.00	6192	-1.70	USGS
4/11/78	497.50		497.50		497.50	6194	1.50	USGS
9/20/78	497.40		497.40		497.40	6194	0.10	USGS
4/16/79	496.10		496.10		496.10	6195	1.30	USGS
8/22/79	495.88		495.88		495.88	6195	0.22	USGS
9/22/80	494.20		494.20		494.20	6197	1.68	USGS
4/16/81	495.56		495.56		495.56	6195	-1.36	USGS
9/9/81	497.91		497.91		497.91	6193	-2.35	USGS
8/23/83	494.93		494.93		494.93	6196	2.98	USGS
12/1/90	492.00		492.00	0.45	491.55	6199	3.38	NATEC
2/1/92	492.70		492.70	0.45	492.25	6199	-0.70	NATEC
9/15/92	493.34		493.34	0.45	492.89	6198	-0.64	SAJ
10/1/92	493.30		493.30	0.45	492.85	6198	0.04	NATEC
12/1/92	493.30		493.30	0.45	492.85	6198	0	NATEC
8/12/93	494.02		494.02	0.45	493.57	6197	-0.72	SAJ
12/1/93	494.00		494.00	0.45	493.55	6197	0.02	NATEC
6/1/94	495.00		495.00	0.45	494.55	6196	-1.00	SAJ
7/1/95	502.20		502.20	0.45	501.75	6189	-7.20	NATEC
10/17/95	495.39		495.39	0.45	494.94	6196	6.81	GRG
6/1/96	495.60		495.60	0.45	495.15	6196	-0.21	NATEC
8/27/96	496.42		496.42	0.45	495.97	6195	-0.82	GRG
6/1/97	496.10		496.10	0.45	495.65	6195	0.32	NATEC
11/18/97	496.60		496.60	0.45	496.15	6195	-0.50	GRG
9/1/98	496.00		496.00	0.45	495.55	6195	0.60	GRG
8/17/99	495.43		495.43	0.45	494.98	6196	0.57	GRG

HYDROGRAPH - Well SC00209817AAD

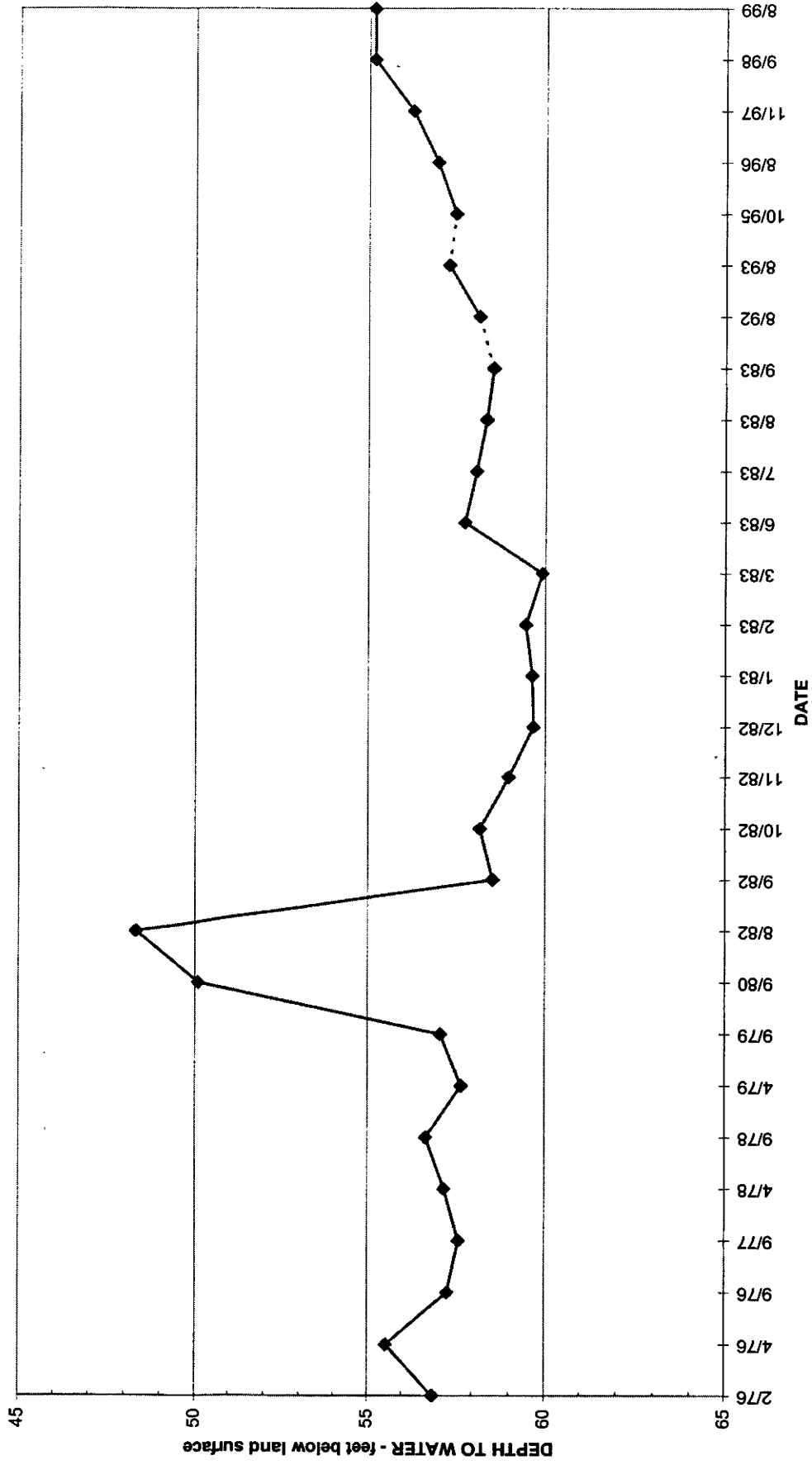


**MONITORING WELL DATA SHEET**

Well I.D.:	SC00209817AAD			
Permit #:				
County:	RIO BLANCO	UTM Coordinates: <table border="1" style="display: inline-table; vertical-align: middle;"><tr><td>E</td></tr><tr><td>N</td></tr></table>	E	N
E				
N				
Location:	SE/NE/NE SEC 17, T2S, R98W, 6TH P.M.	Zone 12		
Site I.D.(lat/long)	395250108242801			
Aquifer:	GREEN RIVER			
Well Depth (ft):	1,540			
Surface Elev. (ft):	6,500			

Date	Hold (ft)	Cut (ft)	Depth to Water (ft)	Meas. Pt. - Ft. Above Land Surf.	Depth to Water - Ft. Below Land Surf.	Elev. of Water Level (ft)	Change From Previous Measurement (ft)	Field Data Rcrd By
6/22/73	6.41		6.41		6.41	6494		USGS
4/8/74	6.36		6.36		6.36	6494	0.05	USGS
9/23/74	6.39		6.39		6.39	6494	-0.03	USGS
4/14/75	6.32		6.32		6.32	6494	0.07	USGS
9/15/75	6.37		6.37		6.37	6494	-0.05	USGS
4/6/76	6.35		6.35		6.35	6494	0.02	USGS
9/21/76	6.18		6.18		6.18	6494	0.17	USGS
9/22/77	6.27		6.27		6.27	6494	-0.09	USGS
4/11/78	6.50		6.50		6.50	6494	-0.23	USGS
9/20/78	6.32		6.32		6.32	6494	0.18	USGS
9/10/91	13.00	-4.77	8.23	2.13	6.10	6494	0.22	SAJ
8/20/92	9.00	-0.50	8.50	2.13	6.37	6494	-0.27	SAJ
8/12/93	9.00	0.73	9.73	2.13	7.60	6492	-1.23	SAJ
9/7/95	10.00	0.59	10.59	2.13	8.46	6492	-0.86	GRG
8/27/96	10.00	0.68	10.68	2.13	8.55	6491	-0.09	GRG
11/18/97	10.00	0.64	10.64	2.13	8.51	6491	0.04	GRG
9/1/98	10.00	0.66	10.66	2.13	8.53	6491	-0.02	GRG
8/18/99	11.00	-0.10	10.90	2.13	8.77	6491	-0.24	GRG

HYDRPGRAPH - Well SC00209824CBB2

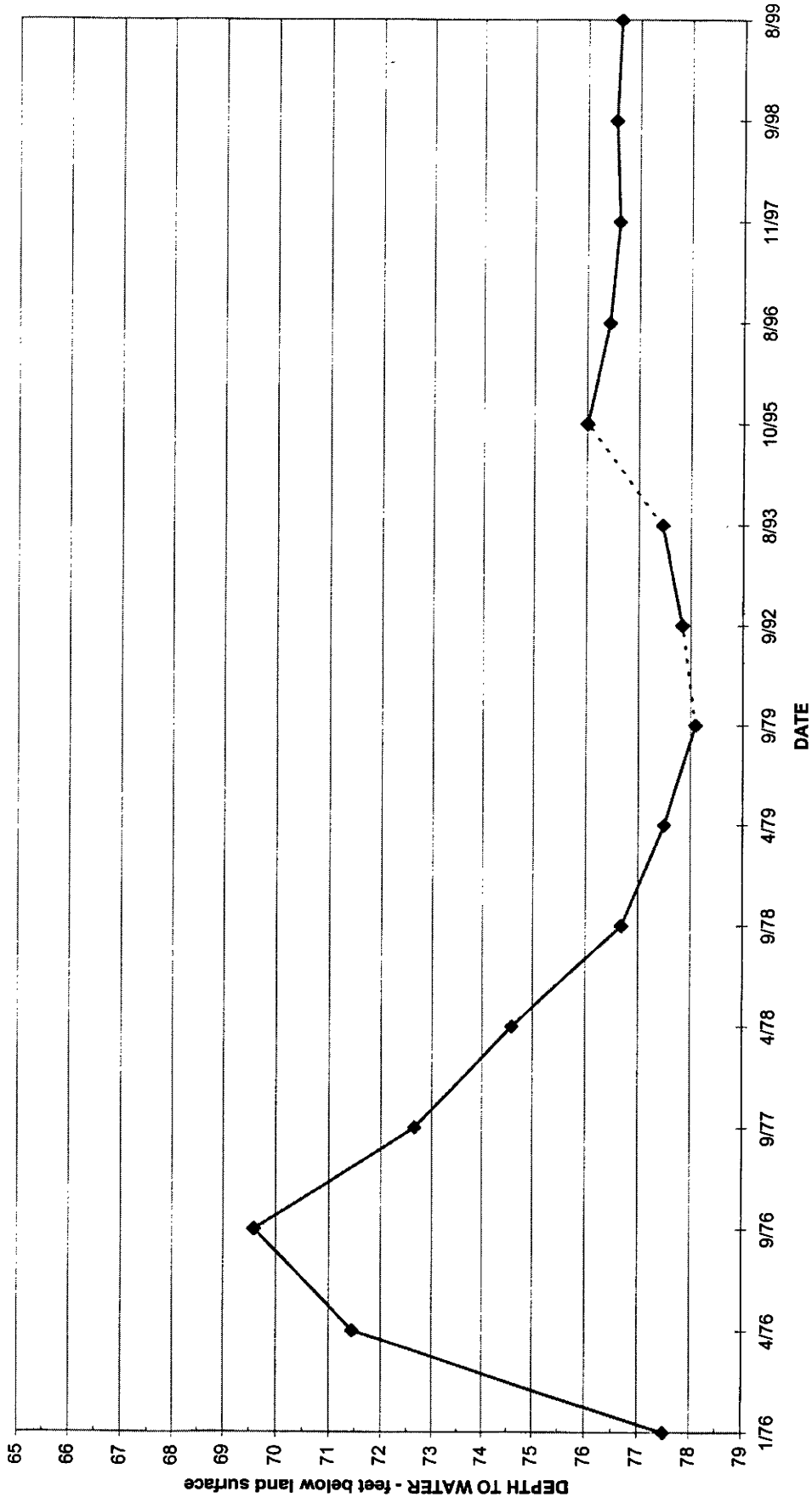


**MONITORING WELL DATA SHEET**

Well I.D.:	SC00209824CBB2	UTM Coordinates:	E
Permit #:		Zone 12	N
County:	RIO BLANCO		
Location:	NW/NW/SW SEC 24, T2S, R98W, 6TH P.M.		
Site I.D.(lat/long)	395136108210002		
Aquifer:	UINTA & GREEN RIVER		
Well Depth (ft):	640		
Surface Elev. (ft):	6,390		

Date	Hold (ft)	Cut (ft)	Depth to Water (ft)	Meas. Pt. - Ft. Above Land Surf.	Depth to Water - Ft. Below Land Surf.	Elev. of Water Level (ft)	Change From Previous Measurement (ft)	Field Data Rcrd By
2/15/76	56.90		56.90		56.90	6333		USGS
4/1/76	55.55		55.55		55.55	6334	1.35	USGS
9/20/76	57.31		57.31		57.31	6333	-1.76	USGS
9/20/77	57.63		57.63		57.63	6332	-0.32	USGS
4/11/78	57.22		57.22		57.22	6333	0.41	USGS
9/19/78	56.70		56.70		56.70	6333	0.52	USGS
4/9/79	57.70		57.70		57.70	6332	-1.00	USGS
9/17/79	57.11		57.11		57.11	6333	0.59	USGS
9/24/80	50.10		50.10		50.10	6340	7.01	USGS
8/10/82	48.33		48.33		48.33	6342	1.77	USGS
9/28/82	58.55		58.55		58.55	6331	-10.22	USGS
10/26/82	58.20		58.20		58.20	6332	0.35	USGS
11/29/82	58.98		58.98		58.98	6331	-0.78	USGS
12/30/82	59.67		59.67		59.67	6330	-0.69	USGS
1/26/83	59.63		59.63		59.63	6330	0.04	USGS
2/24/83	59.45		59.45		59.45	6331	0.18	USGS
3/27/83	59.91		59.91		59.91	6330	-0.46	USGS
6/18/83	57.77		57.77		57.77	6332	2.14	USGS
7/30/83	58.08		58.08		58.08	6332	-0.31	USGS
8/27/83	58.36		58.36		58.36	6332	-0.28	USGS
9/22/83	58.54		58.54		58.54	6331	-0.18	USGS
8/16/92	60.24		60.24	2.08	58.16	6332	0.38	SAJ
8/13/93	59.39		59.39	2.08	57.31	6333	0.85	SAJ
10/18/95	60.00	-0.35	59.65	2.15	57.50	6333	-0.19	GRG
8/28/96	59.00	0.14	59.14	2.15	56.99	6333	0.51	GRG
11/18/97	60.00	-1.57	58.43	2.15	56.28	6334	0.71	GRG
9/2/98	57.00	0.32	57.32	2.15	55.17	6335	1.11	GRG
8/18/99	57.00	0.31	57.31	2.15	55.16	6335	0.01	GRG

HYDROGRAPH - Well SC00209824CBB3



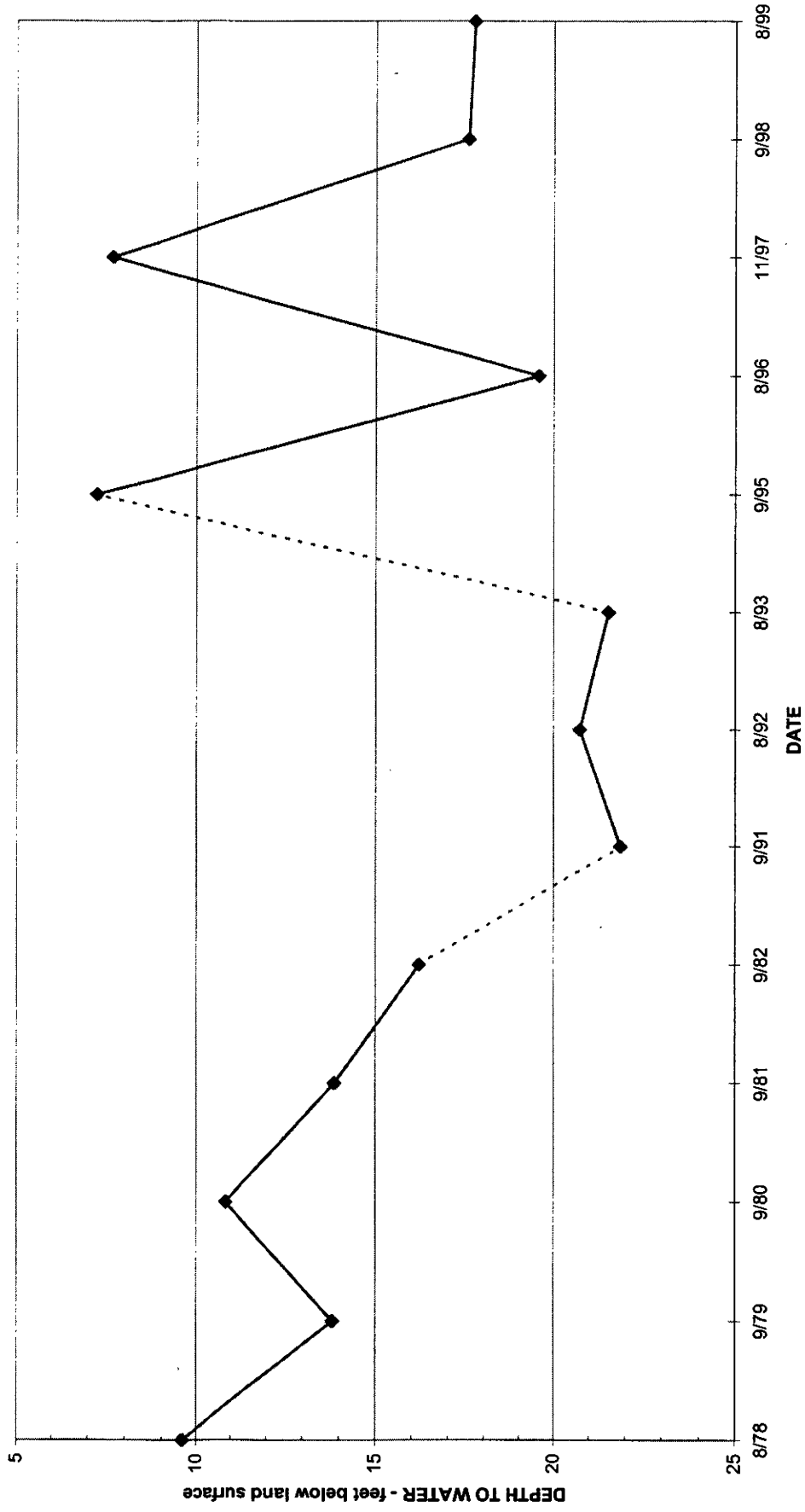


### MONITORING WELL DATA SHEET

Well I.D.:	SC00209824CBB3	UTM Coordinates:	E
Permit #:		Zone 12	N
County:	RIO BLANCO		
Location:	NW/NW/SW SEC 24, T2S, R98W, 6TH P.M.		
Site I.D. (lat/long)	395136108210003		
Aquifer:	GREEN RIVER		
Well Depth (ft):	1,160		
Surface Elev. (ft):	6,390		

Date	Hold (ft)	Cut (ft)	Depth to Water (ft)	Meas. Pt. - Ft. Above Land Surf.	Depth to Water - Ft. Below Land Surf.	Elev. of Water Level (ft)	Change From Previous Measurement (ft)	Field Data Rcd By
1/15/76	77.50		77.50		77.50	6313		USGS
4/1/76	71.45		71.45		71.45	6319	6.05	USGS
9/20/76	69.59		69.59		69.59	6320	1.86	USGS
9/20/77	72.65		72.65		72.65	6317	-3.06	USGS
4/11/78	74.60		74.60		74.60	6315	-1.95	USGS
9/19/78	76.68		76.68		76.68	6313	-2.08	USGS
4/9/79	77.50		77.50		77.50	6313	-0.82	USGS
9/17/79	78.10		78.10		78.10	6312	-0.60	USGS
9/16/92	79.83		79.83	1.99	77.84	6312	0.26	SAJ
8/13/93	79.45		79.45	1.99	77.46	6313	0.38	SAJ
10/18/95	78.00		78.00	1.99	76.01	6314	1.45	GRG
8/28/96	78.33		78.33	1.90	76.43	6314	-0.42	GRG
11/18/97	80.00	-1.49	78.51	1.90	76.61	6313	-0.18	GRG
9/2/98	78.00	0.44	78.44	1.90	76.54	6313	0.07	GRG
8/18/99	78.00	0.53	78.53	1.90	76.63	6313	-0.09	GRG

HYDROGRAPH - Well SC00209912ABD1

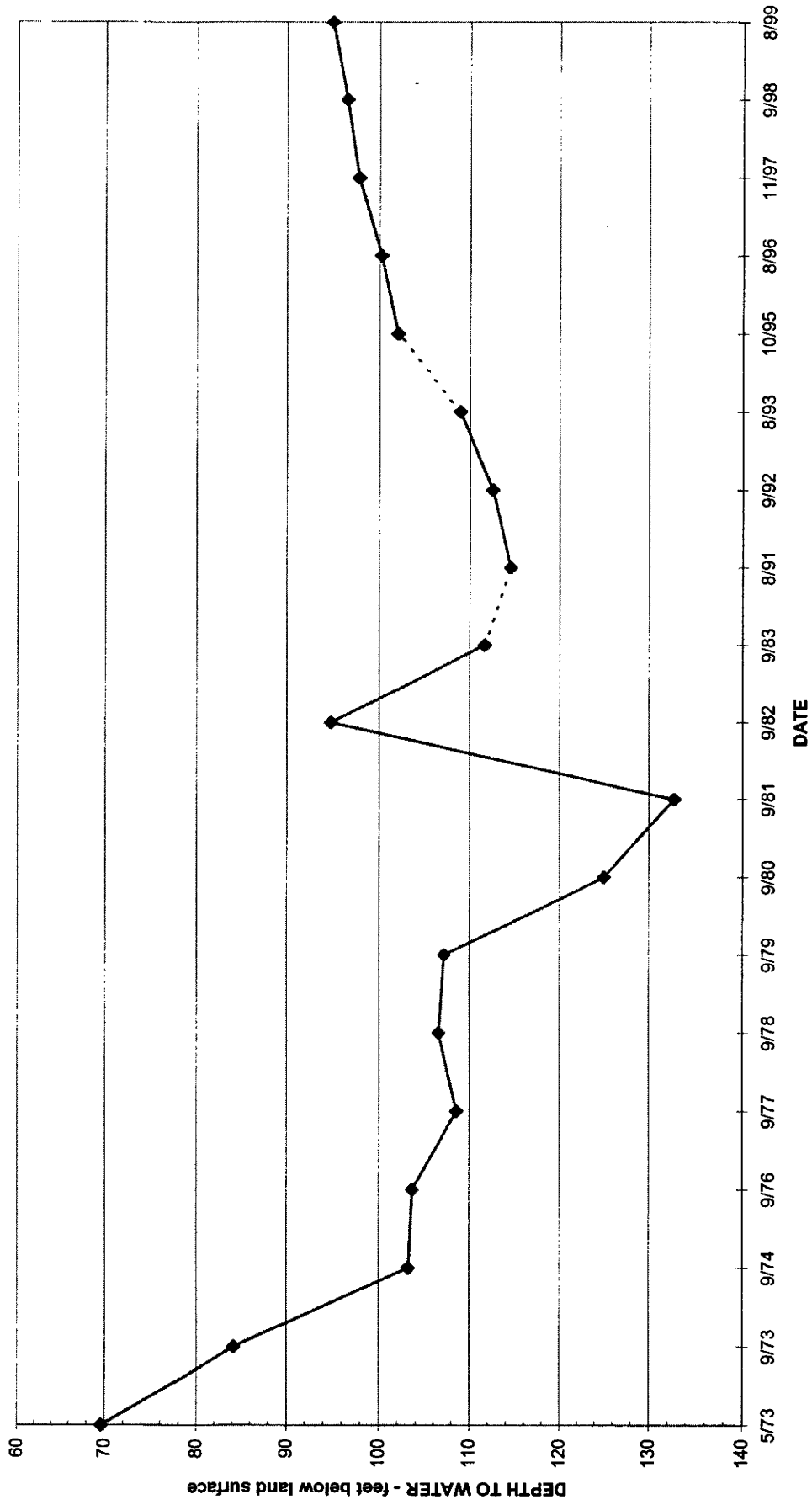


### MONITORING WELL DATA SHEET

Well I.D.:	SC00209912ABD1		
Permit #:		UTM Coordinates:	E
County:	RIO BLANCO	Zone 12	N
Location:	SE/NW/NE SEC 12, T2S, R99W, 6TH P.M.		
Site I.D.(lat/long)	395347108265701		
Aquifer:	GREEN RIVER		
Well Depth (ft):	1,600		
Surface Elev. (ft):	6,560		

Date	Hold (ft)	Cut (ft)	Depth to Water (ft)	Meas. Pt. - Ft. Above Land Surf.	Depth to Water - Ft. Below Land Surf.	Elev. of Water Level (ft)	Change From Previous Measurement (ft)	Field Data Rcrd By
8/28/78	9.60		9.60		9.60	6550		USGS
9/17/79	13.83		13.83		13.83	6546	-4.23	USGS
9/2/80	10.86		10.86		10.86	6549	2.97	USGS
9/4/81	13.88		13.88		13.88	6546	-3.02	USGS
9/29/82	16.21		16.21		16.21	6544	-2.33	USGS
9/11/91	26.00	-0.77	25.23	3.35	21.88	6538	-5.67	SAJ
8/19/92	25.00	-0.90	24.10	3.35	20.75	6539	1.13	SAJ
8/12/93	24.00	0.91	24.91	3.35	21.56	6538	-0.81	SAJ
9/7/95	10.00	0.59	10.59	3.35	7.24	6553	14.32	GRG
8/27/96	22.92		22.92	3.35	19.57	6540	-12.33	GRG
11/18/97	10.00	1.02	11.02	3.35	7.67	6552	11.90	GRG
9/1/98	20.00	0.90	20.90	3.35	17.55	6542	-9.88	GRG
8/17/99	20.00	1.08	21.08	3.35	17.73	6542	-0.18	GRG

HYDROGRAPH - Well SC00309617AAB

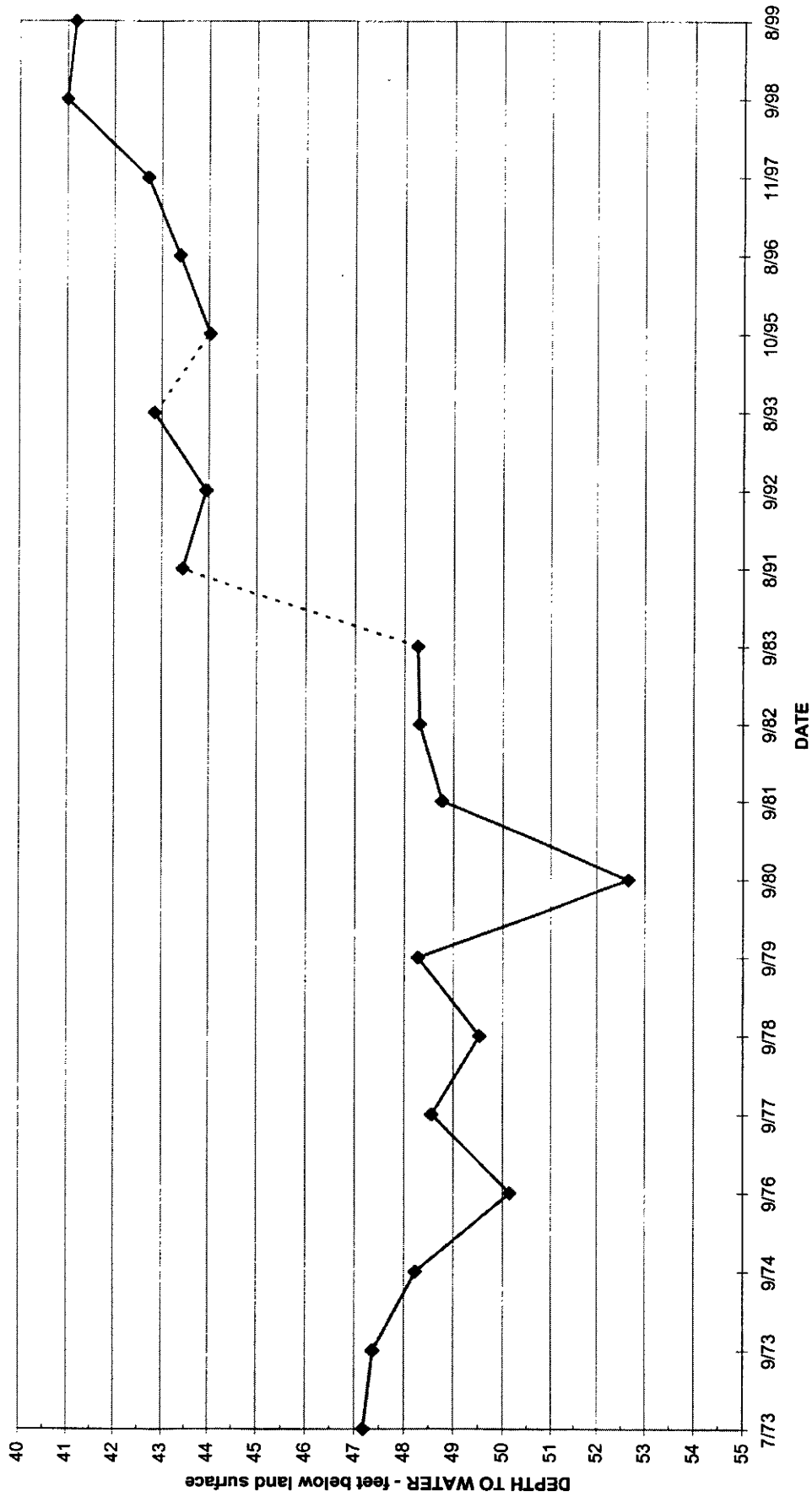


**MONITORING WELL DATA SHEET**

Well I.D.:	SC00309617AAB	UTM Coordinates:	E
Permit #:		Zone 12	N
County:	RIO BLANCO		
Location:	NW/NE/NE SEC 17, T3S, R96W, 6TH P.M.		
Site I.D.(lat/long)	394747108110901		
Aquifer:	GREEN RIVER		
Well Depth (ft):	1,160		
Surface Elev. (ft):	6,605		

Date	Hold (ft)	Cut (ft)	Depth to Water (ft)	Meas. Pt. - Ft. Above Land Surf.	Depth to Water - Ft. Below Land Surf.	Elev. of Water Level (ft)	Change From Previous Measurement (ft)	Field Data Rcrd By
5/15/73	69.61		69.61		69.61	6535		USGS
9/30/73	84.20		84.20		84.20	6521	-14.59	USGS
9/11/74	103.18		103.18		103.18	6502	-18.98	USGS
9/27/76	103.60		103.60		103.60	6501	-0.42	USGS
9/21/77	108.59		108.59		108.59	6496	-4.99	USGS
9/22/78	106.57		106.57		106.57	6498	2.02	USGS
9/18/79	107.19		107.19		107.19	6498	-0.62	USGS
9/23/80	125.09		125.09		125.09	6480	-17.90	USGS
9/9/81	132.74		132.74		132.74	6472	-7.65	USGS
9/28/82	94.85		94.85		94.85	6510	37.89	USGS
9/23/83	111.66		111.66		111.66	6493	-16.81	USGS
8/27/91	120.00	-2.90	117.10	2.57	114.53	6490	-2.87	SAJ
9/17/92	120.00	-4.90	115.10	2.57	112.53	6492	2.00	SAJ
8/26/93	113.00	-1.46	111.54	2.57	108.97	6496	3.56	SAJ
10/19/95	104.60		104.60	2.57	102.03	6503	6.94	GRG
8/29/96	102.00	0.78	102.78	2.57	100.21	6505	1.82	GRG
11/19/97	100.00	0.39	100.39	2.57	97.82	6507	2.39	GRG
9/3/98	99.00	0.15	99.15	2.57	96.58	6508	1.24	GRG
8/19/99	97.00	0.56	97.56	2.57	94.99	6510	1.59	GRG

HYDROGRAPH - Well SC00309629BAB

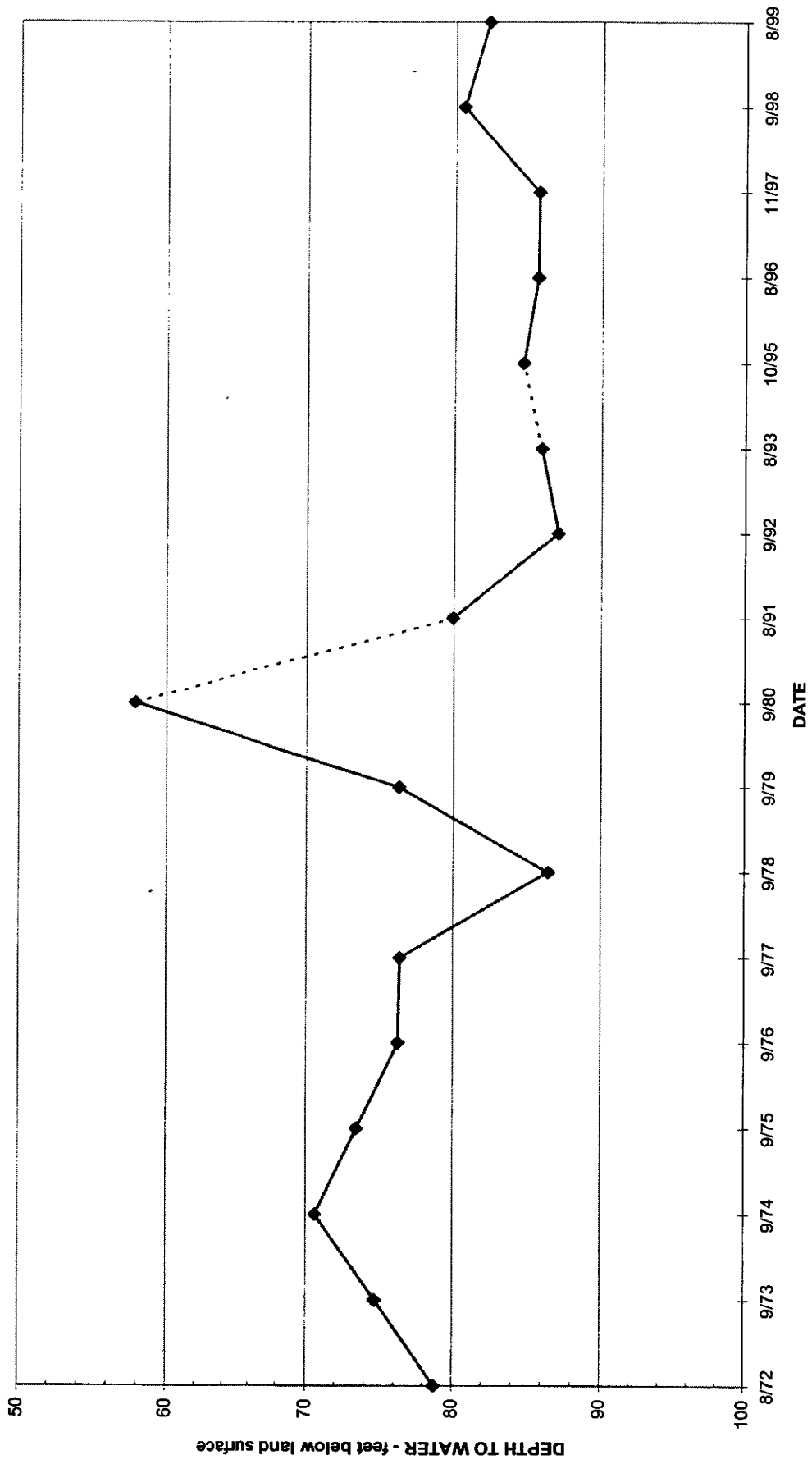


**MONITORING WELL DATA SHEET**

Well I.D.:	SC00309629BAB	UTM Coordinates:	E
Permit #:			Zone 12
County:	RIO BLANCO	Location: NW/NE/NW SEC 29, T3S, R96W, 6TH P.M.	
Location:	NW/NE/NW SEC 29, T3S, R96W, 6TH P.M.		
Site I.D.(lat/long)	394559108114201		
Aquifer:	UINTA		
Well Depth (ft):	1,090		
Surface Elev. (ft):	6,849		

Date	Hold (ft)	Cut (ft)	Depth to Water (ft)	Meas. Pt. - Ft. Above Land Surf.	Depth to Water - Ft. Below Land Surf.	Elev. of Water Level (ft)	Change From Previous Measurement (ft)	Field Data Rcrd By
7/14/73	47.18		47.18		47.18	6802		USGS
9/30/73	47.37		47.37		47.37	6802	-0.19	USGS
9/11/74	48.23		48.23		48.23	6801	-0.86	USGS
9/23/76	50.15		50.15		50.15	6799	-1.92	USGS
9/21/77	48.56		48.56		48.56	6800	1.59	USGS
9/22/78	49.53		49.53		49.53	6799	-0.97	USGS
9/18/79	48.28		48.28		48.28	6801	1.25	USGS
9/23/80	52.66		52.66		52.66	6796	-4.38	USGS
9/9/81	48.76		48.76		48.76	6800	3.90	USGS
9/28/82	48.31		48.31		48.31	6801	0.45	USGS
9/23/83	48.27		48.27		48.27	6801	0.04	USGS
8/27/91	48.00	-3.00	45.00	1.55	43.45	6806	4.82	SAJ
9/17/92	46.00	-0.50	45.50	1.55	43.95	6805	-0.50	SAJ
8/26/93	44.00	0.40	44.40	1.55	42.85	6806	1.10	SAJ
10/19/95	45.00	0.58	45.58	1.55	44.03	6805	-1.18	GRG
8/29/96	45.00	0.27	45.27	1.88	43.39	6806	0.64	GRG
11/19/97	44.00	0.22	44.22	1.50	42.72	6806	0.67	GRG
9/3/98	42.00	0.50	42.50	1.50	41.00	6808	1.72	GRG
8/19/99	41.00	0.18	41.18		41.18	6808	-0.18	GRG

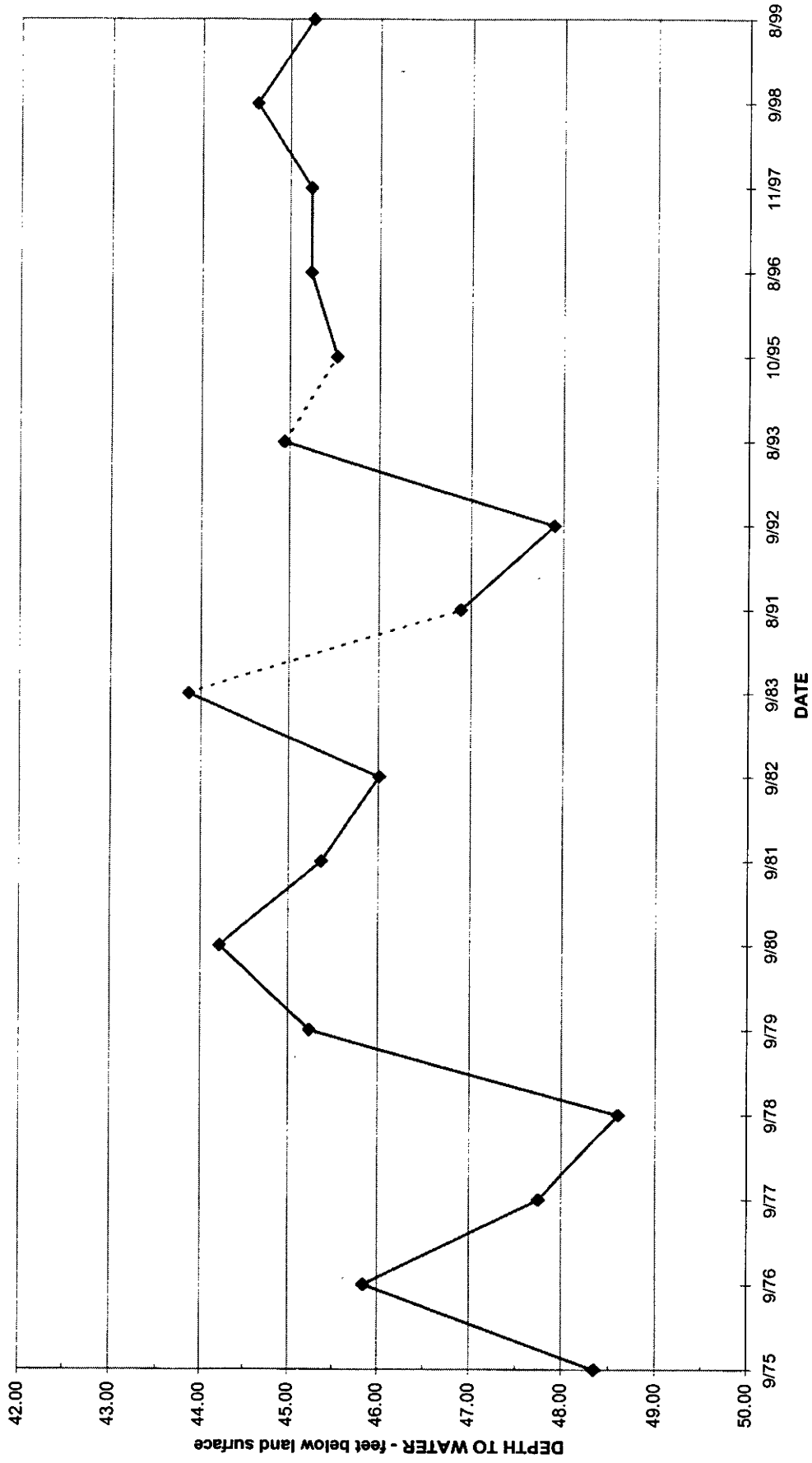
HYDROGRAPH - Well SC00309704AAA1





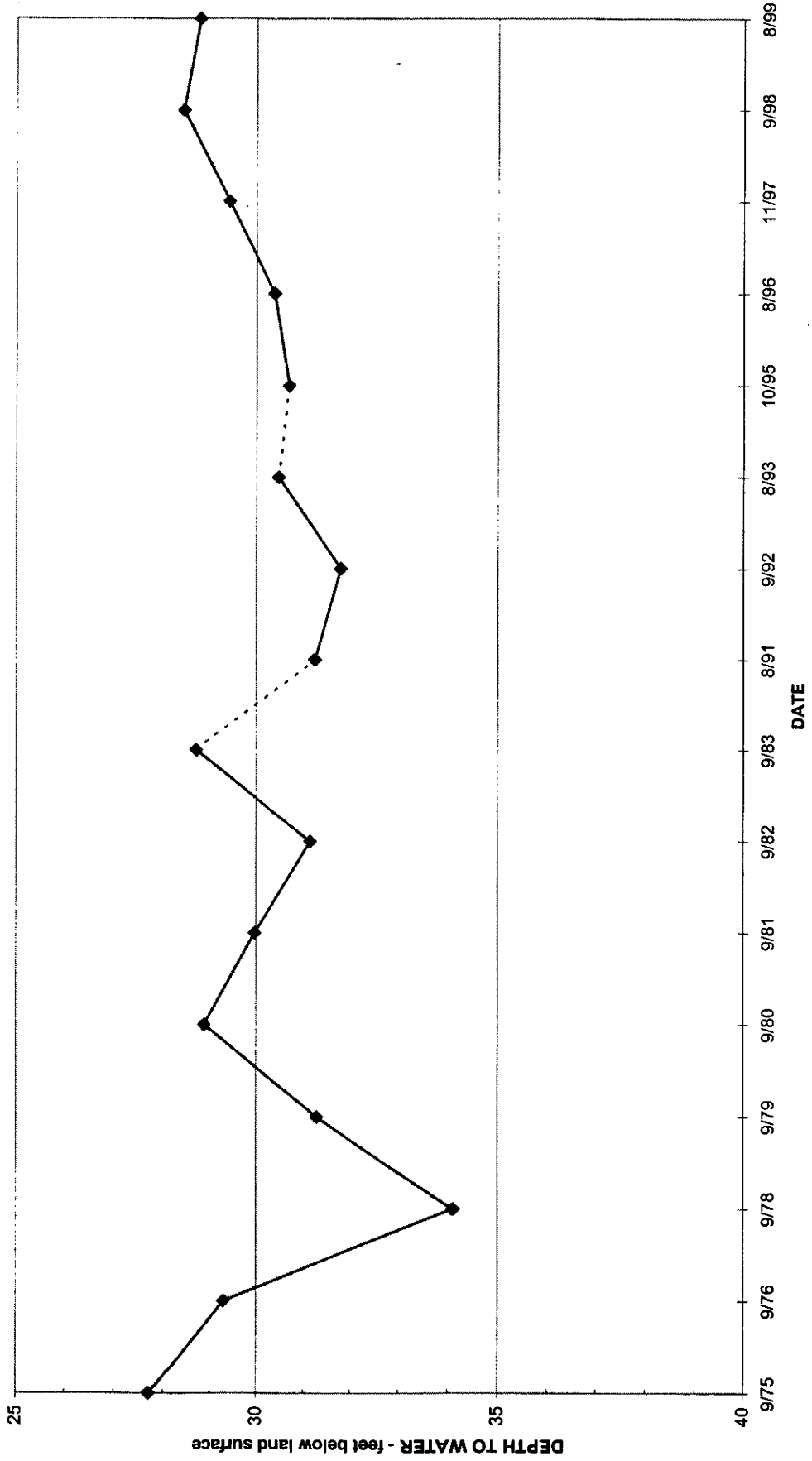


HYDROGRAPH - Well SC00309730AAC2



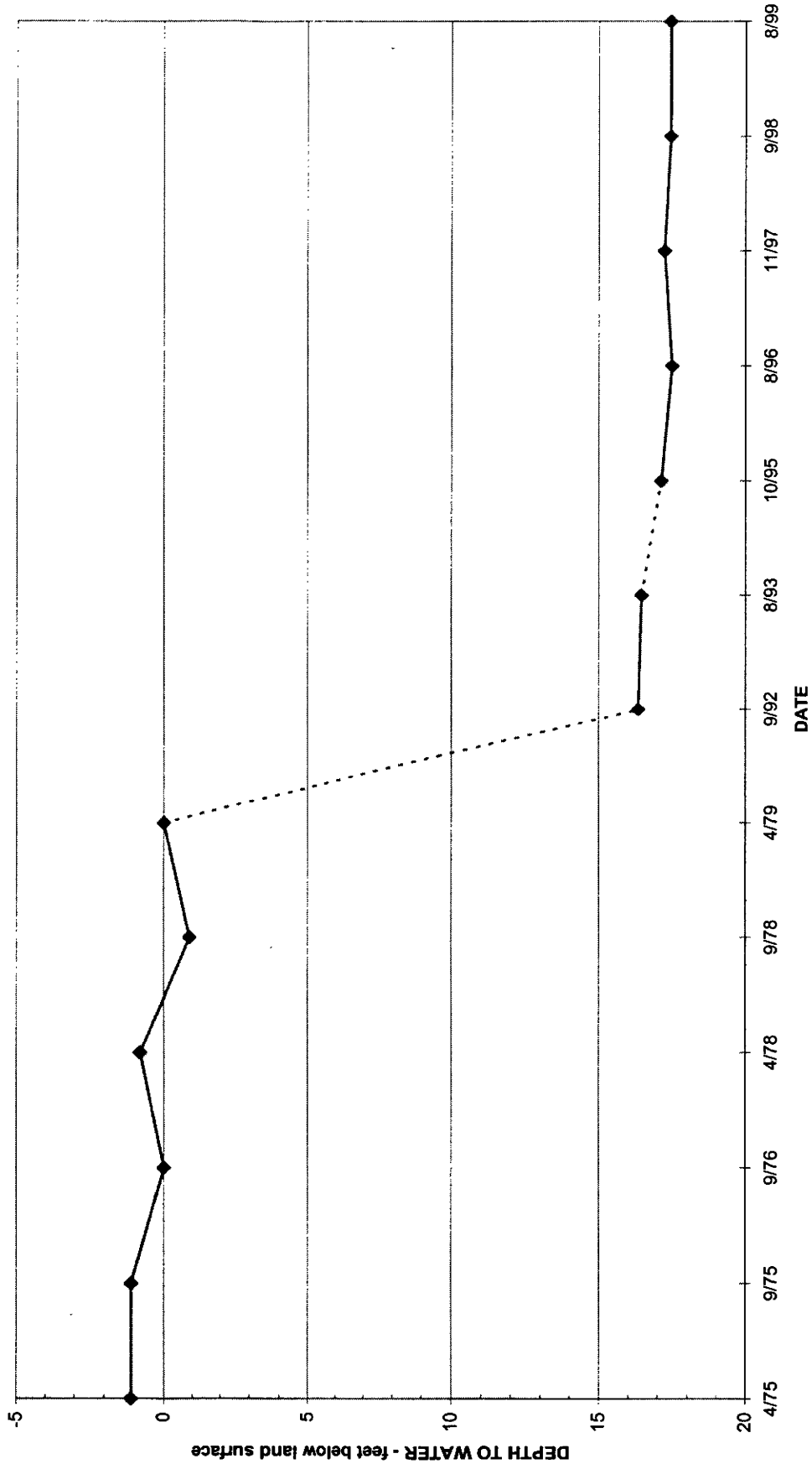


HYDROGRAPH - Well SC00309730AAC3





HYDROGRAPH - Well SC00309811CDC1



### MONITORING WELL DATA SHEET

Well I.D.:  
 Permit #:  
 County:  
 Location:  
 Site I.D.(lat/long)  
 Aquifer:  
 Well Depth (ft):  
 Surface Elev. (ft):

SC00309811CDC1
RIO BLANCO
SW/SE/SW SEC 11, T3S, R98W, 6TH P.M.
394747108214901
UJNTA
744
6,580

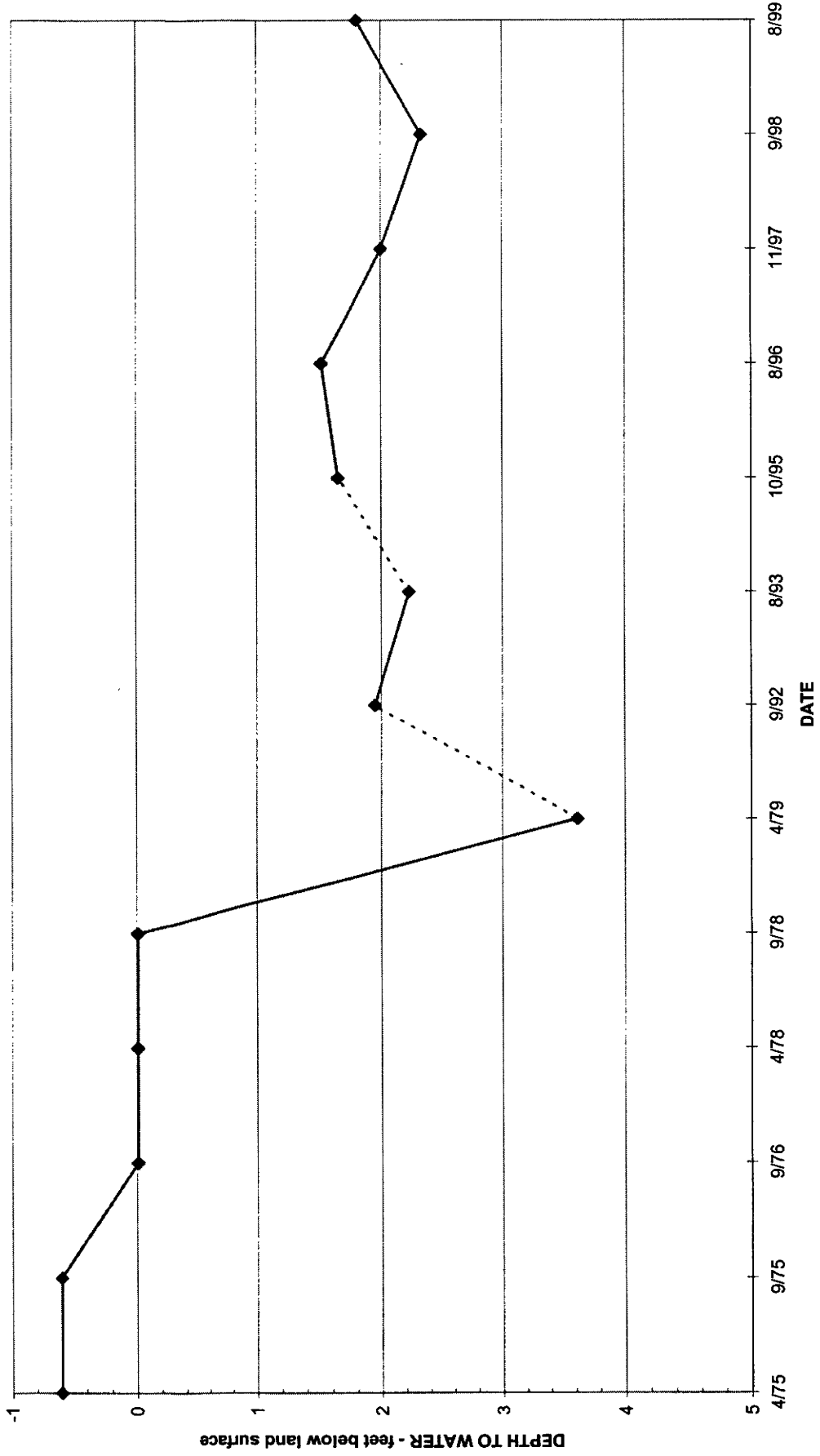
UTM Coordinates:  
 Zone 12

E
N

**Remarks:** It is assumed that the negative depth to water reported by the USGS in 1975 indicates that the well was flowing.

Date	Hold (ft)	Cut (ft)	Depth to Water (ft)	Meas. Pt. - Ft. Above Land Surf.	Depth to Water - Ft. Below Land Surf.	Elev. of Water Level (ft)	Change From Previous Measurement (ft)	Field Data Rcrd By
4/17/75	-1.10		-1.1	0.00	-1.10	6581		USGS
9/17/75	-1.10		-1.1	0.00	-1.10	6581	0	USGS
9/20/76	0.01		0.01	0.00	0.01	6580	-1.11	USGS
4/11/78	-0.80		-0.8	0.00	-0.80	6581	0.81	USGS
9/19/78	0.90		0.90	0.00	0.90	6579	-1.70	USGS
4/18/79	0.01		0.01	0.00	0.01	6580	0.89	USGS
9/15/92	20.00	-2.52	17.48	1.12	16.36	6564	-16.35	SAJ
8/25/93	17.00	0.59	17.59	1.12	16.47	6564	-0.11	SAJ
10/18/95	18.00	0.25	18.25	1.12	17.13	6563	-0.66	GRG
8/28/96	18.00	0.69	18.69	1.20	17.49	6563	-0.36	GRG
11/19/97	20.00	-1.56	18.44	1.20	17.24	6563	0.25	GRG
9/4/98	18.00	0.65	18.65	1.20	17.45	6563	-0.21	GRG
8/18/99	18.00	0.65	18.65	1.20	17.45	6563	0	GRG

HYDROGRAPH - Well SC00309811 CDC2



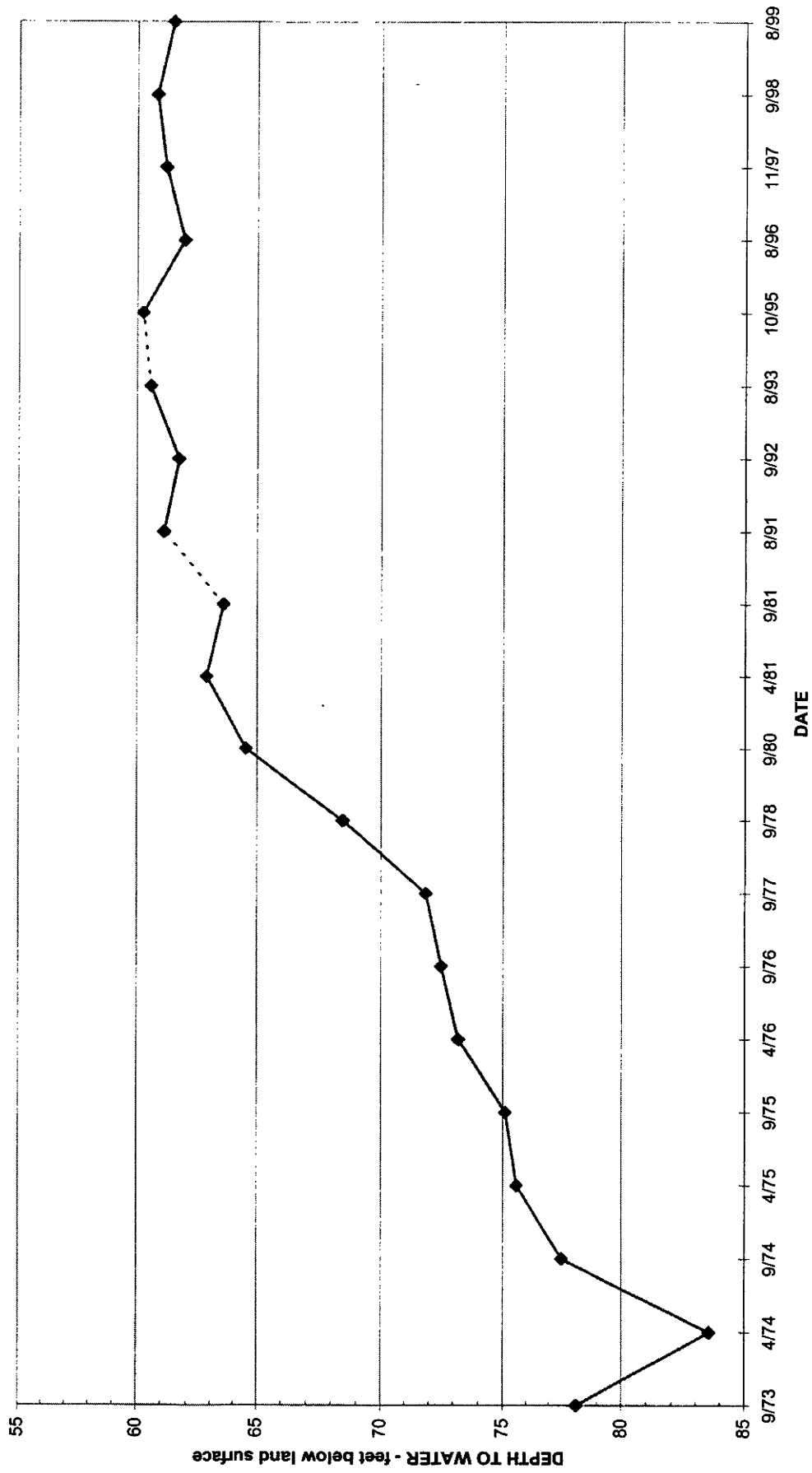


**MONITORING WELL DATA SHEET**

Well I.D.:	SC00309811CDC2	
Permit #:		UTM Coordinates: <span style="border: 1px solid black; padding: 2px;">E</span>
County:	RIO BLANCO	Zone 12 <span style="border: 1px solid black; padding: 2px;">N</span>
Location:	SW/SE/SW SEC 11, T3S, R98W, 6TH P.M.	
Site I.D. (lat/long)	394747108214902	
Aquifer:	PARACHUTE CREEK	
Well Depth (ft):	1,290	
Surface Elev. (ft):	6,580	

Date	Hold (ft)	Cut (ft)	Depth to Water (ft)	Meas. Pt. - Ft. Above Land Surf.	Depth to Water - Ft. Below Land Surf.	Elev. of Water Level (ft)	Change From Previous Measurement (ft)	Field Data Rcrd By
4/17/75	-0.60		-0.60		-0.60	6581		USGS
9/17/75	-0.60		-0.60		-0.60	6581	0	USGS
9/20/76	0.01		0.01		0.01	6580	-0.61	USGS
4/11/78	0.01		0.01		0.01	6580	0	USGS
9/19/78	0.01		0.01		0.01	6580	0	USGS
4/17/79	3.62		3.62		3.62	6576	-3.61	USGS
9/16/92	3.00	-0.15	2.85	0.90	1.95	6578	1.67	SAJ
8/25/93	3.00	0.13	3.13	0.90	2.23	6578	-0.28	SAJ
10/18/95	3.17	0.00	3.17	1.52	1.65	6578	0.58	GRG
8/28/96	4.00	0.49	4.49	2.97	1.52	6578	0.13	GRG
11/19/97	5.00	-1.40	3.60	1.60	2.00	6578	-0.48	GRG
9/4/98	3.00	0.93	3.93	1.60	2.33	6578	-0.33	GRG
8/18/99	3.00	0.40	3.40	1.60	1.80	6578	0.53	GRG

HYDROGRAPH - Well SC00409518DDA



**MONITORING WELL DATA SHEET**

Well I.D.:	SC00409518DDA	UTM Coordinates:	E
Permit #:		Zone 12	N
County:	RIO BLANCO		
Location:	NE/SE/SE SEC 18, T4S, R95W, 6TH P.M.		
Site I.D.(lat/long)	394153108052400		
Aquifer:	GREEN RIVER		
Well Depth (ft):	943		
Surface Elev. (ft):	7,393		

Date	Hold (ft)	Cut (ft)	Depth to Water (ft)	Meas. Pt. - Ft. Above Land Surf.	Depth to Water - Ft. Below Land Surf.	Elev. of Water Level (ft)	Change From Previous Measurement (ft)	Field Data Rcrd By
9/19/73	78.15		78.15		78.15	7315		USGS
4/9/74	83.54		83.54		83.54	7309	-5.39	USGS
9/24/74	77.54		77.54		77.54	7315	6.00	USGS
4/16/75	75.58		75.58		75.58	7317	1.96	USGS
9/16/75	75.10		75.10		75.10	7318	0.48	USGS
4/6/76	73.20		73.20		73.20	7320	1.90	USGS
9/20/76	72.50		72.50		72.50	7321	0.70	USGS
9/21/77	71.86		71.86		71.86	7321	0.64	USGS
9/20/78	68.45		68.45		68.45	7325	3.41	USGS
9/23/80	64.54		64.54		64.54	7328	3.91	USGS
4/17/81	62.85		62.85		62.85	7330	1.69	USGS
9/9/81	63.57		63.57		63.57	7329	-0.72	USGS
8/26/91	65.00	-2.23	62.77	1.66	61.11	7332	2.46	SAJ
9/17/92	64.00	-0.62	63.38	1.66	61.72	7331	-0.61	SAJ
8/26/93	62.23		62.23	1.66	60.57	7332	1.15	SAJ
10/16/95	62.00	-0.08	61.92	1.66	60.26	7333	0.31	GRG
8/29/96	63.00	0.49	63.49	1.55	61.94	7331	-1.68	GRG
11/20/97	62.00	0.74	62.74	1.55	61.19	7332	0.75	GRG
9/3/98	62.00	0.38	62.38	1.55	60.83	7332	0.36	GRG
8/19/99	63.00	0.03	63.03	1.55	61.48	7332	-0.65	GRG