




Prepared for the Colorado Oil and Gas Conservation Commission

Prepared by the Colorado Division of Water Resources

STRUCTURE CONTOUR MAP OF THE TOP OF THE CHEYENNE AQUIFER IN THE CHEYENNE WELLS-ANIMAS REGION, COLORADO

EXPLANATION

-  Data point
-  Structure contour, interval 50 and 100 feet (50' dashed)
-  Approximate location of fault, U on upthrown side, D on downthrown side

