

H# 3/100.2/UR1/1971
RTD^{CI} LIBRARY

RECEIVED

MAY 24 1976

RTD
LIBRARY

RECEIVED

SEP 25 '72

R. T. D.

COLORADO STATE PUBLICATIONS LIBRARY



3 1799 00148 2579

TRAFFIC VOLUMES ON URBAN FREEWAYS IN COLORADO

AURARIA LIBRARIES
LAWRENCE AT ELEVENTH ST
DENVER, COLORADO 80202



PREPARED BY

STATE DEPARTMENT OF HIGHWAYS
DIVISION OF HIGHWAYS — STATE OF COLORADO
PLANNING AND RESEARCH DIVISION

IN COOPERATION WITH

U.S. DEPARTMENT OF TRANSPORTATION
FEDERAL HIGHWAY ADMINISTRATION

1971



5828794
AL only

76157
C6

Colorado, Dept. of Highways.

TRAFFIC VOLUMES
ON
URBAN FREEWAYS
IN COLORADO



PREPARED BY

STATE DEPARTMENT OF HIGHWAYS
DIVISION OF HIGHWAYS — STATE OF COLORADO
PLANNING AND RESEARCH DIVISION

IN COOPERATION WITH
U.S. DEPARTMENT OF TRANSPORTATION
FEDERAL HIGHWAY ADMINISTRATION

1971

INTRODUCTION

This report presents, in the form of graphs and sketches, a comprehensive picture of weekday traffic by section on ten urban freeways in Colorado.

Two of these freeways have the same limits as in previous editions. They are:

1. Interstate 25 from Arapahoe Road south of Denver to 120th Avenue north of Denver.
2. Interstate 25 from Lake Avenue south of Pueblo to North Junction of US 50 north of Pueblo.

Two other freeways were reported in previous editions, but their termini have been extended. These freeways are:

1. Interstate 70 from SH 26 west of Denver to Chambers Road east of Denver. (Western terminus previously at Wadsworth Blvd.)
2. Interstate 25 from Fountain (Junction US 85) south of Colorado Springs to South Entrance of the Air Force Academy north of Colorado Springs. (Southern terminus previously at Harrison Road.)

Six freeways reported for the first time in 1971 are:

1. Sixth Avenue (US 6) from I 70 west of Denver to I 25 in Denver.
2. US 36 (Denver-Boulder Turnpike) from I 25 north of Denver to Federal Blvd. north and west of Denver.
3. Interstate 80S from I 25 north of Denver to Junction US 6 and 85 north and east of Denver.
4. Interstate 225, the southeast circumferential of Denver, from East Mississippi Avenue in Aurora to I 70 east of Denver.
5. Interstate 270, the northeast circumferential of Denver, from I 80S north of Denver to I 70 east of Denver.
6. Hampden Avenue (US 285) from SH 8 west of Denver to Santa Fe Drive (US 85) in Englewood.

When the studies were conducted in previous years of 1959, 1962, 1965 and 1968, counts were taken on all ramps and all main line segments of the freeway. The 1968 study included counts on the principal connecting streets and frontage roads. The 1971 counts were taken on all ramps, selected principal connecting street locations and frontage roads, and at selected main line locations of the freeway only. This report does not show counts from previous studies, these counts being available in earlier editions.

Counts of 48-hour duration were taken for determination of typical weekday volumes and peak hour volumes, starting in the Denver area during January of 1971 and ending in the Pueblo area in June of the same year. No counts were taken on Saturdays, Sundays or holidays or during special events in the area.

Weekday volumes, followed by peak hour volumes when available, are arranged by location on interchange sketches. The weekday volumes represent typical weekday counts taken during the 1971 counting period and have not been adjusted to annual averages.

Peak hour volumes represent the highest hour noted in the 48-hour count. These peaks should not be construed either as simultaneous or as peak hour for the year.

Graphical presentations for each of the ten freeways are:

1. Spatial traffic volume distribution between adjacent interchanges. Volumes are displayed for available years.
2. Time distribution by months for the year 1971 at permanent counter locations on I 25 in Denver, Colorado Springs and Pueblo and on US 36 northwest of Denver. No data were available for this distribution on the other urban freeways.
3. Time distribution by hours for a typical weekday during the 1971 counting period at a selected location on each freeway.
4. Both A.M. and P.M. peak hour traffic volumes by direction between adjacent interchanges as observed during the 48-hour counting period.

TABLE OF CONTENTS

RTD LIBRARY

Interstate Route 25
Denver Valley Highway

	Page No.
SPATIAL DISTRIBUTION (GRAPHS)	1-1
MONTHLY DISTRIBUTION (GRAPHS)	1-2
HOURLY DISTRIBUTION (GRAPHS)	1-3
PEAK HOUR A.M. (GRAPHS)	1-4
PEAK HOUR P.M. (GRAPHS)	1-5
ARAPAHOE ROAD INTERCHANGE	1-6
BELLEVIEW AVENUE INTERCHANGE	1-7
HAMPDEN AVENUE INTERCHANGE	1-8
YALE AVENUE INTERCHANGE	1-9
EVANS AVENUE INTERCHANGE	1-10
JEWELL AVENUE RAMPS	1-11
COLORADO BOULEVARD INTERCHANGE	1-12
UNIVERSITY BOULEVARD INTERCHANGE	1-13
EMERSON STREET & DOWNING STREET RAMPS	1-14
WASHINGTON STREET RAMPS	1-15
BROADWAY - LINCOLN STREET INTERCHANGE	1-16
SANTA FE DRIVE - KALAMATH STREET INTERCHANGE	1-17
ALAMEDA AVENUE INTERCHANGE	1-18
6th AVENUE INTERCHANGE	1-19
8th AVENUE RAMPS	1-20
COLFAX AVENUE INTERCHANGE	1-21
17th AVENUE - 19th AVENUE RAMPS	1-22
23rd AVENUE INTERCHANGE	1-23
SPEER BOULEVARD INTERCHANGE	1-24
19th STREET RAMPS	1-25
38th AVENUE INTERCHANGE	1-26
INTERSTATE 70 INTERCHANGE	1-27
49th AVENUE RAMPS	1-28
58th AVENUE INTERCHANGE	1-29
INTERSTATE 80S INTERCHANGE	1-30
US 36 INTERCHANGE	1-31
84th AVENUE INTERCHANGE	1-32
104th AVENUE INTERCHANGE	1-33
120th AVENUE INTERCHANGE	1-34

Table of Contents (Continued)

Interstate Route 70
Denver I 70 Freeway

	Page No.
SPATIAL DISTRIBUTION (GRAPHS)	2-1
HOURLY DISTRIBUTION (GRAPHS)	2-2
PEAK HOUR A.M. (GRAPHS)	2-3
PEAK HOUR P.M. (GRAPHS)	2-4
SH 26 INTERCHANGE	2-5
WEST 6th AVENUE (US 6) INTERCHANGE	2-6
WEST COLFAX AVENUE (US 40) INTERCHANGE	2-7
WEST 32nd AVENUE INTERCHANGE	2-8
SH 58 INTERCHANGE (Open Dec. 1971)	2-9
WARD ROAD INTERCHANGE	2-10
KIPLING STREET INTERCHANGE	2-11
WADSWORTH BOULEVARD INTERCHANGE	2-12
HARLAN STREET INTERCHANGE	2-13
SHERIDAN BOULEVARD INTERCHANGE	2-14
LOWELL BOULEVARD RAMPS	2-15
FEDERAL BOULEVARD INTERCHANGE	2-16
PECOS STREET INTERCHANGE	2-17
INTERSTATE 25 INTERCHANGE	2-18
WASHINGTON STREET INTERCHANGE	2-19
HUMBOLDT STREET RAMPS	2-20
BRIGHTON BOULEVARD RAMPS	2-21
YORK STREET RAMPS	2-22
STEELE STREET INTERCHANGE	2-23
COLORADO BOULEVARD INTERCHANGE	2-24
DAHLIA STREET RAMPS	2-25
MONACO STREET RAMPS	2-26
QUEBEC STREET INTERCHANGE	2-27
INTERSTATE 270 INTERCHANGE	2-28
HAVANA STREET INTERCHANGE	2-29
PEORIA STREET INTERCHANGE	2-30
INTERSTATE 225 INTERCHANGE	2-31
CHAMBERS ROAD INTERCHANGE	2-32

Table of Contents (Continued)

US Route 6
Denver West 6th Avenue Freeway

	Page No.
SPATIAL DISTRIBUTION (GRAPH)	3-1
HOURLY DISTRIBUTION (GRAPH)	3-2
PEAK HOUR A.M. (GRAPH)	3-3
PEAK HOUR P.M. (GRAPH)	3-4
INTERSTATE 70 INTERCHANGE	3-5
INDIANA STREET INTERSECTION	3-6
SIMMS STREET INTERCHANGE	3-7
KIPLING STREET INTERCHANGE	3-8
GARRISON STREET RAMPS	3-9
WADSWORTH BOULEVARD INTERCHANGE	3-10
SHERIDAN BOULEVARD INTERCHANGE	3-11
LOWELL BOULEVARD RAMPS	3-12
FEDERAL BOULEVARD INTERCHANGE	3-13
BRYANT STREET INTERCHANGE	3-14
INTERSTATE 25 INTERCHANGE	3-15

US Route 36
Denver-Boulder Turnpike

SPATIAL DISTRIBUTION (GRAPH)	4-1
MONTHLY DISTRIBUTION (GRAPH)	4-2
HOURLY DISTRIBUTION (GRAPH)	4-3
PEAK HOUR A.M. & P.M. (GRAPH)	4-4
INTERSTATE 25 INTERCHANGE	4-5
BROADWAY INTERCHANGE	4-6
PECOS STREET INTERCHANGE	4-7
ZUNI STREET ACCESS	4-8
FEDERAL BOULEVARD INTERCHANGE	4-9

Table of Contents (Continued)

Interstate Route 80S
Denver I 80 Freeway

	Page No.
SPATIAL DISTRIBUTION (GRAPH)	5-1
HOURLY DISTRIBUTION (GRAPH)	5-2
PEAK HOUR A.M. & P.M. (GRAPH)	5-3
INTERSTATE 25 INTERCHANGE	5-4
INTERSTATE 270 INTERCHANGE	5-5
SH 224 (72nd AVENUE) INTERCHANGE	5-6
US 6 & 85 INTERCHANGE	5-7

Interstate Route 225
Denver Southeast Circumferential

SPATIAL DISTRIBUTION (GRAPH)	6-1
HOURLY DISTRIBUTION (GRAPH)	6-2
PEAK HOUR A.M. & P.M. (GRAPH)	6-3
EAST MISSISSIPPI AVENUE INTERCHANGE	6-4
EAST 6th AVENUE INTERCHANGE	6-5
EAST COLFAX AVENUE INTERCHANGE	6-6
INTERSTATE 70 INTERCHANGE	6-7

Interstate Route 270
Denver Northeast Circumferential

SPATIAL DISTRIBUTION (GRAPH)	7-1
HOURLY DISTRIBUTION (GRAPH)	7-2
PEAK HOUR A.M. & P.M. (GRAPH)	7-3
INTERSTATE 80S INTERCHANGE	7-4
YORK STREET INTERCHANGE	7-5
VASQUEZ BOULEVARD INTERCHANGE	7-6
QUEBEC STREET INTERCHANGE	7-7
INTERSTATE 70 INTERCHANGE	7-8

Table of Contents (Continued)

US Route 285
Denver Hampden Freeway

	Page No.
SPATIAL DISTRIBUTION (GRAPH)	8-1
HOURLY DISTRIBUTION (GRAPH)	8-2
PEAK HOUR A.M. (GRAPH)	8-3
PEAK HOUR P.M. (GRAPH)	8-4
SH 8 INTERCHANGE	8-5
SODA LAKES ROAD INTERCHANGE	8-6
KIPLING STREET INTERCHANGE	8-7
WADSWORTH BOULEVARD INTERCHANGE	8-8
SHERIDAN BOULEVARD INTERCHANGE	8-9
KNOX COURT INTERSECTION	8-10
FEDERAL BOULEVARD INTERCHANGE	8-11
BRYANT STREET INTERSECTION	8-12
SHOSHONE STREET INTERSECTION	8-13
SANTA FE DRIVE (US 85) INTERCHANGE	8-14

Interstate Route 25
Colorado Springs Freeway

SPATIAL DISTRIBUTION (GRAPH)	9-1
MONTHLY DISTRIBUTION (GRAPH)	9-2
HOURLY DISTRIBUTION (GRAPH)	9-3
PEAK HOUR A.M. (GRAPH)	9-4
PEAK HOUR P.M. (GRAPH)	9-5
FOUNTAIN INTERCHANGE	9-6
WIDEFIELD INTERCHANGE	9-7
ACADEMY BOULEVARD INTERCHANGE (Under Construction)	9-8
HARRISON ROAD INTERCHANGE	9-9
TEJON STREET - NEVADA AVENUE INTERCHANGE	9-10
CIMARRON STREET INTERCHANGE	9-11
BIJOU STREET INTERCHANGE	9-12

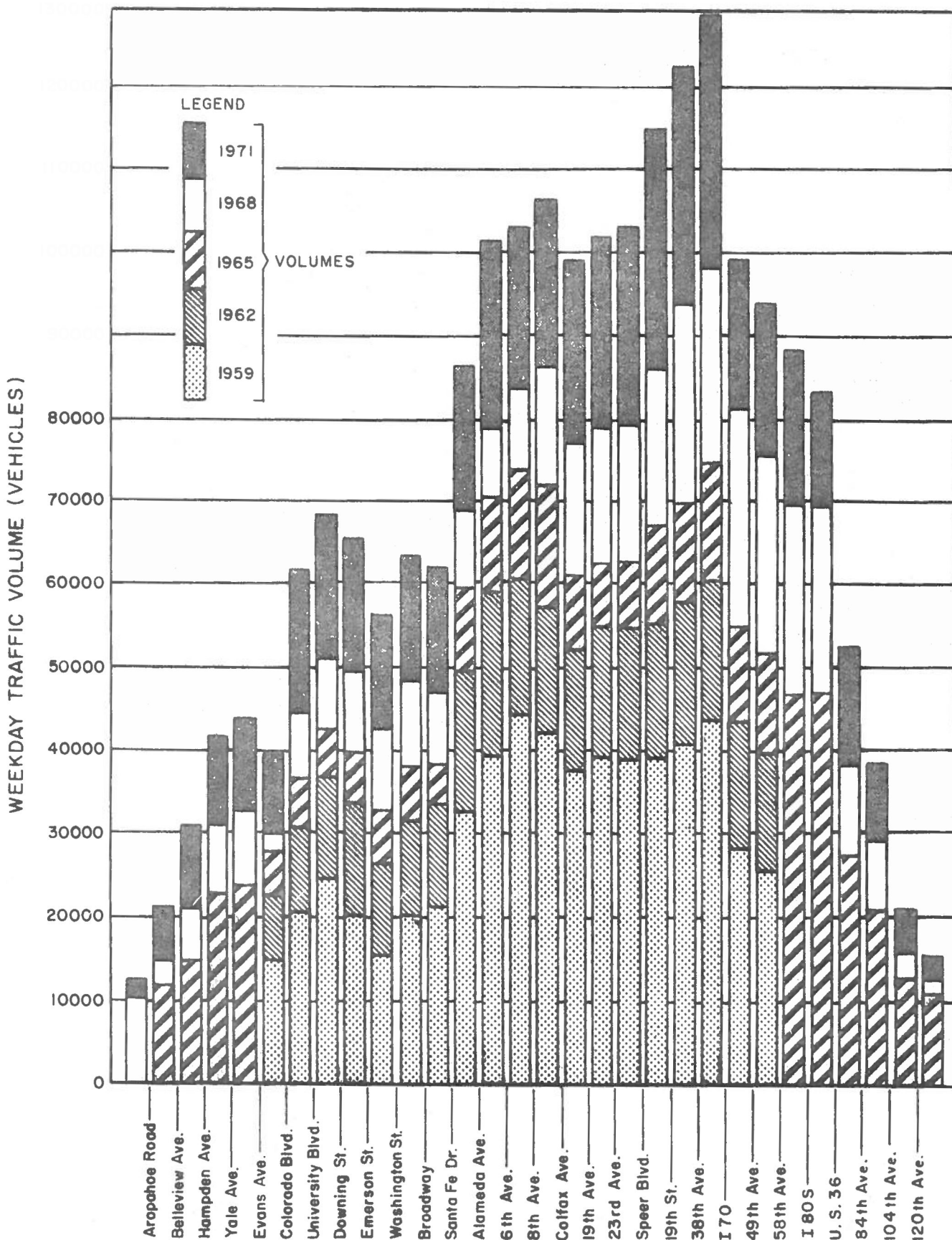
Table of Contents (Continued)

Interstate Route 25 Colorado Springs Freeway (Continued)	Page No.
UINTAH STREET INTERCHANGE	9-13
FONTANERO STREET INTERCHANGE	9-14
FILLMORE STREET INTERCHANGE	9-15
GARDEN OF THE GODS ROAD INTERCHANGE	9-16
PIKEVIEW INTERCHANGE	9-17
NORTH NEVADA AVENUE INTERCHANGE	9-18
WOODMEN ROAD INTERCHANGE	9-19
SOUTH ENTRANCE AIR FORCE ACADEMY INTERCHANGE	9-20

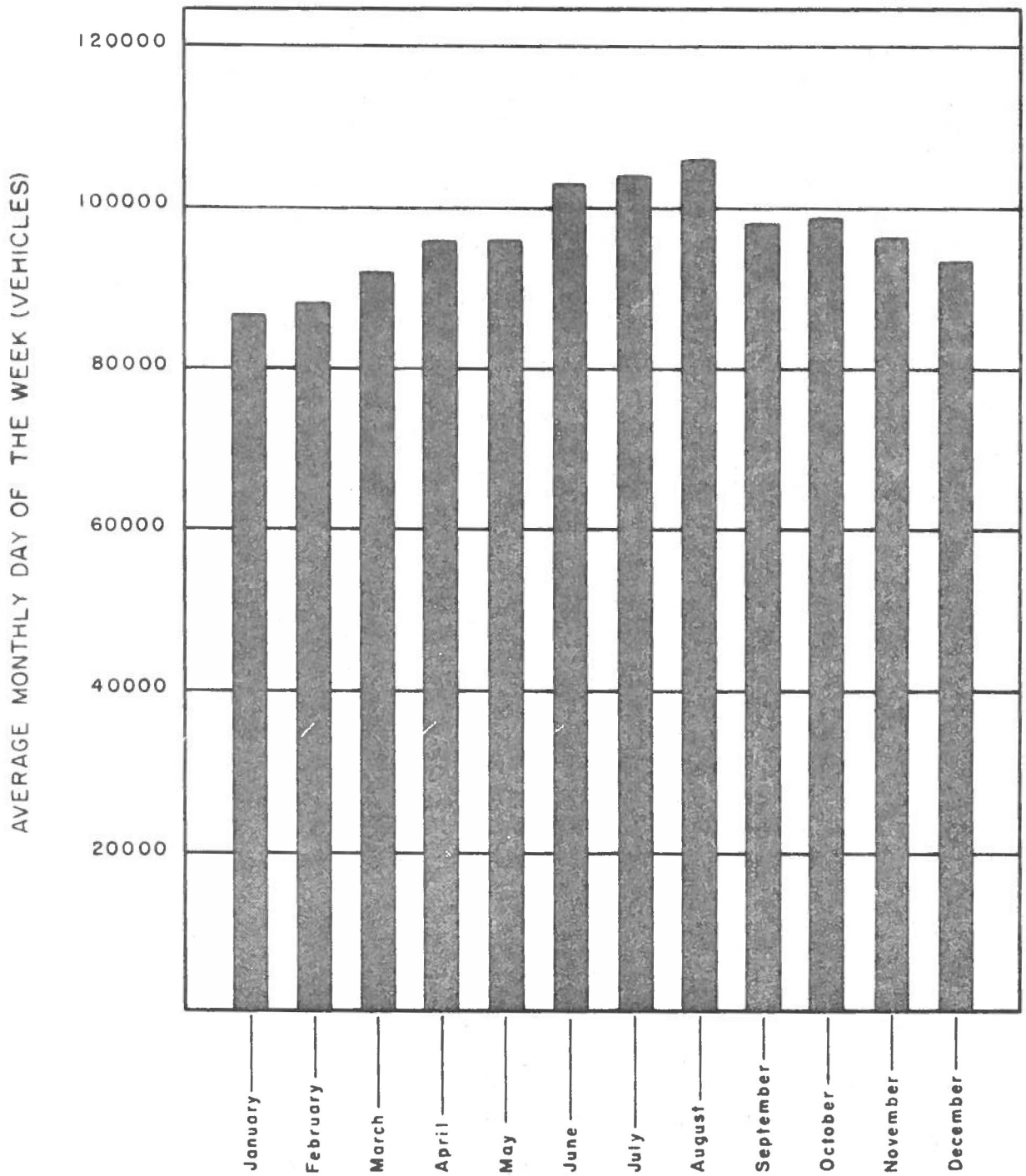
Interstate Route 25 Pueblo Freeway

SPATIAL DISTRIBUTION (GRAPH)	10-1
MONTHLY DISTRIBUTION (GRAPH)	10-2
HOURLY DISTRIBUTION (GRAPH)	10-3
PEAK HOUR A.M. (GRAPH)	10-4
PEAK HOUR P.M. (GRAPH)	10-5
LAKE AVENUE RAMPS	10-6
ARIZONA AVENUE RAMPS	10-7
ILLINOIS AVENUE RAMPS	10-8
INDIANA AVENUE INTERCHANGE	10-9
CENTRAL AVENUE INTERCHANGE	10-10
EL DORADO AVENUE INTERCHANGE	10-11
SANTA FE AVENUE INTERCHANGE	10-12
FIRST STREET RAMPS	10-13
SIXTH STREET RAMPS	10-14
13th STREET - 14th STREET INTERCHANGE	10-15
20th STREET INTERCHANGE	10-16
29th STREET INTERCHANGE	10-17
US 50 & SH 47 INTERCHANGE	10-18

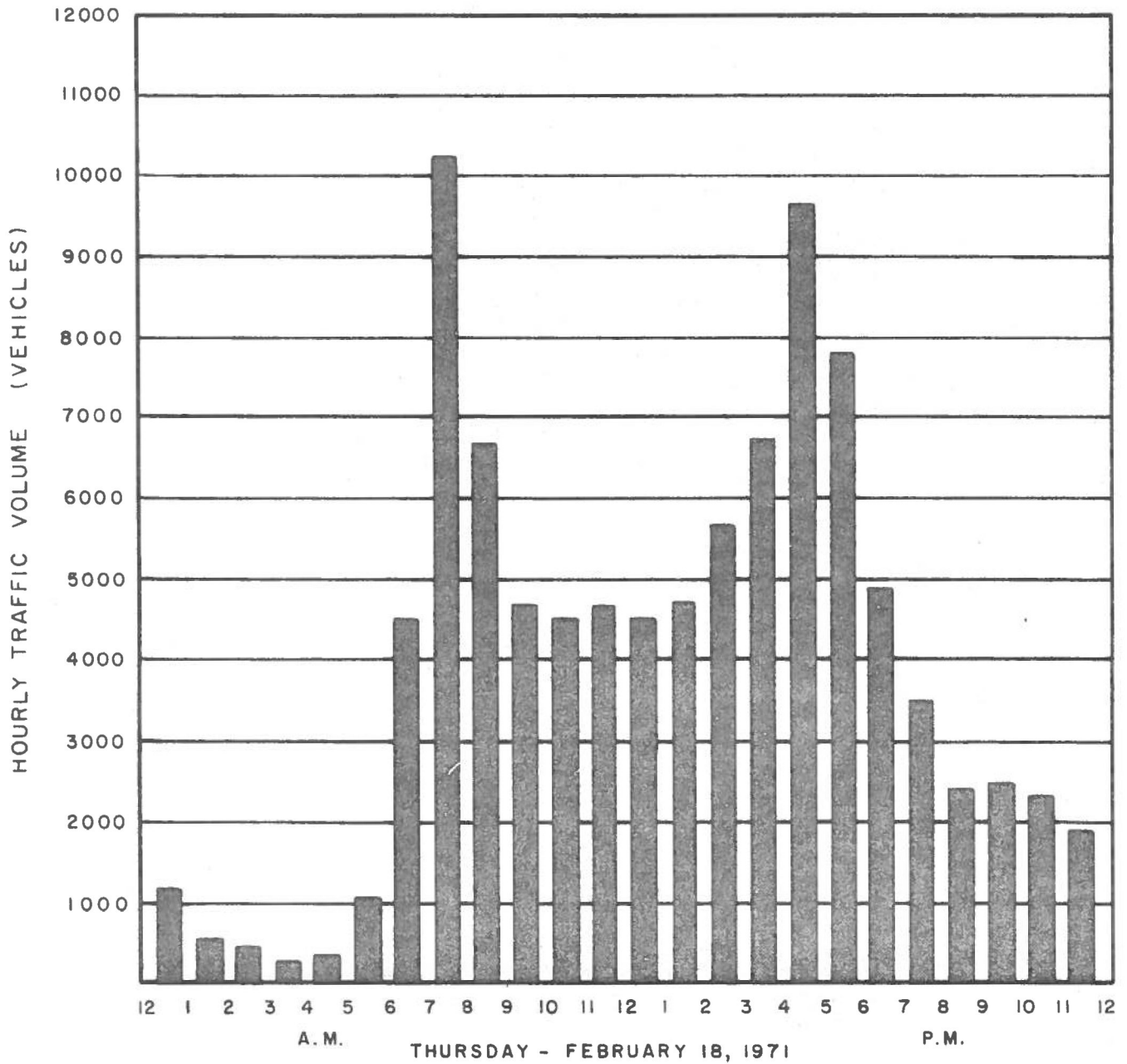
SPATIAL TRAFFIC VOLUME DISTRIBUTION DENVER VALLEY HIGHWAY (I25)



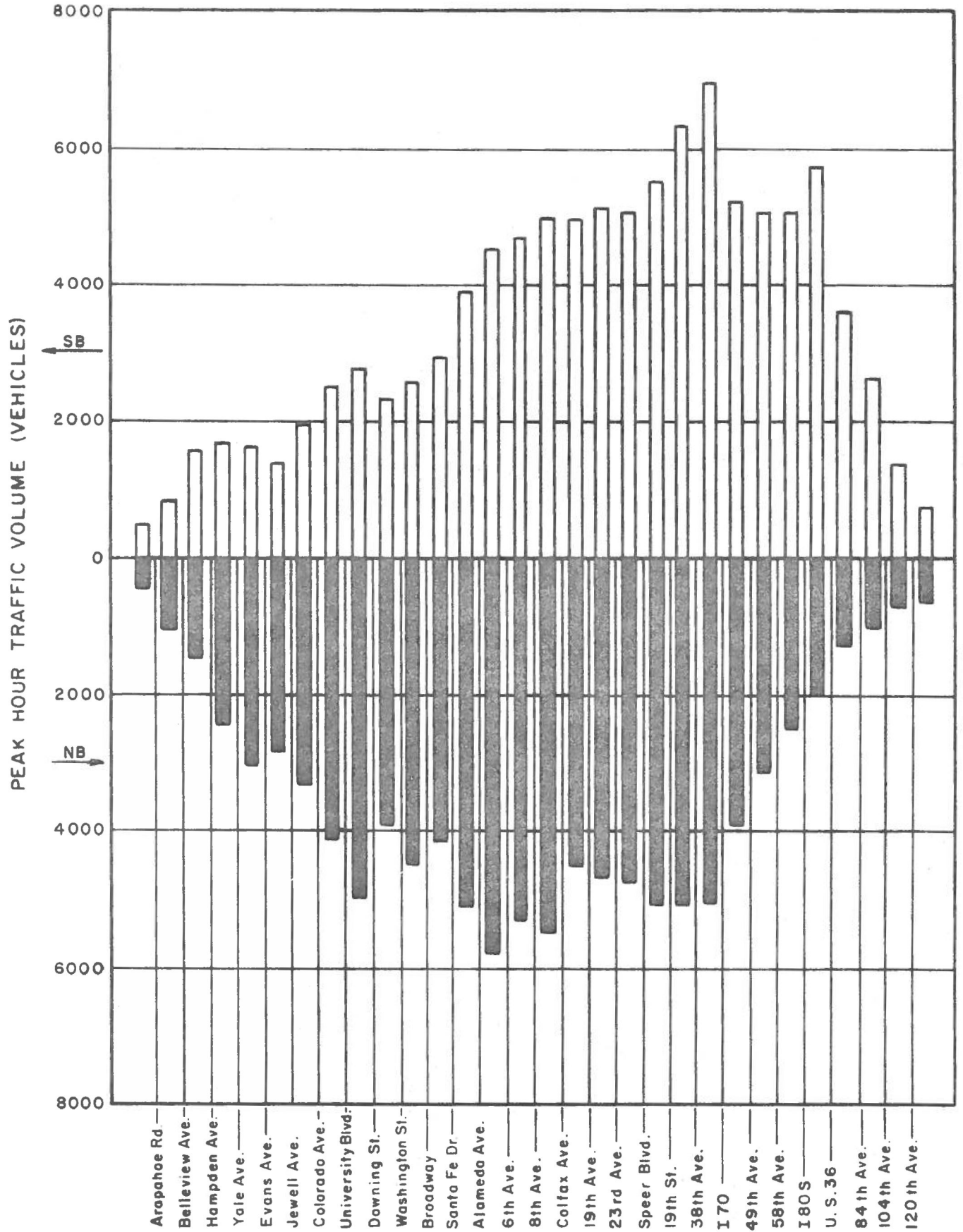
1971 TRAFFIC VOLUME DISTRIBUTION BY MONTHS
ON DENVER VALLEY HIGHWAY (Interstate 25)
BETWEEN ALAMEDA AVE. AND 6TH AVE. INTERCHANGES



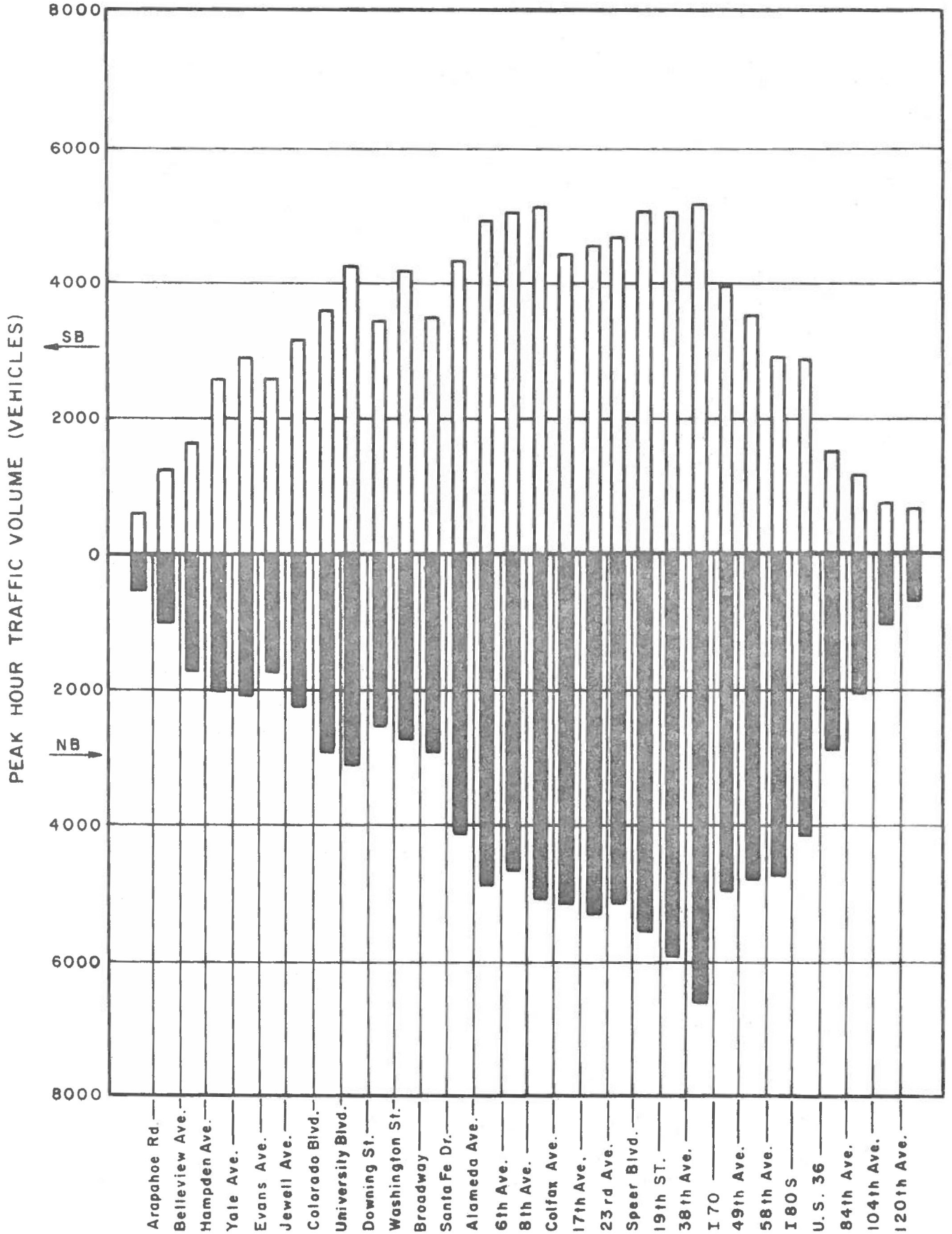
TYPICAL WEEKDAY TRAFFIC VOLUME DISTRIBUTION
BY HOURS ON DENVER VALLEY HIGHWAY (Interstate 25)
BETWEEN ALAMEDA AND 6TH AVE. INTERCHANGES

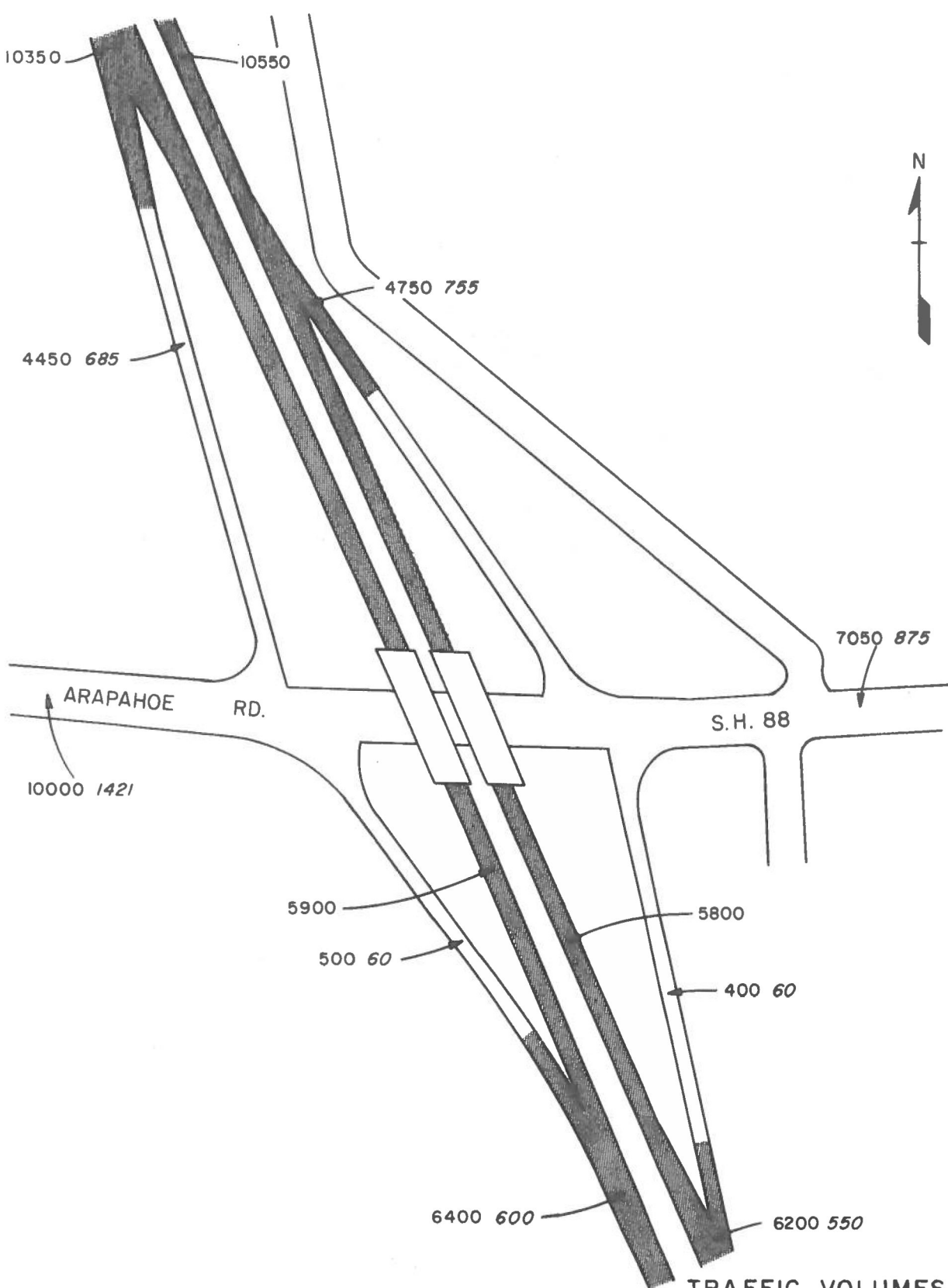


DENVER VALLEY HIGHWAY PEAK HOUR ANALYSIS A.M.



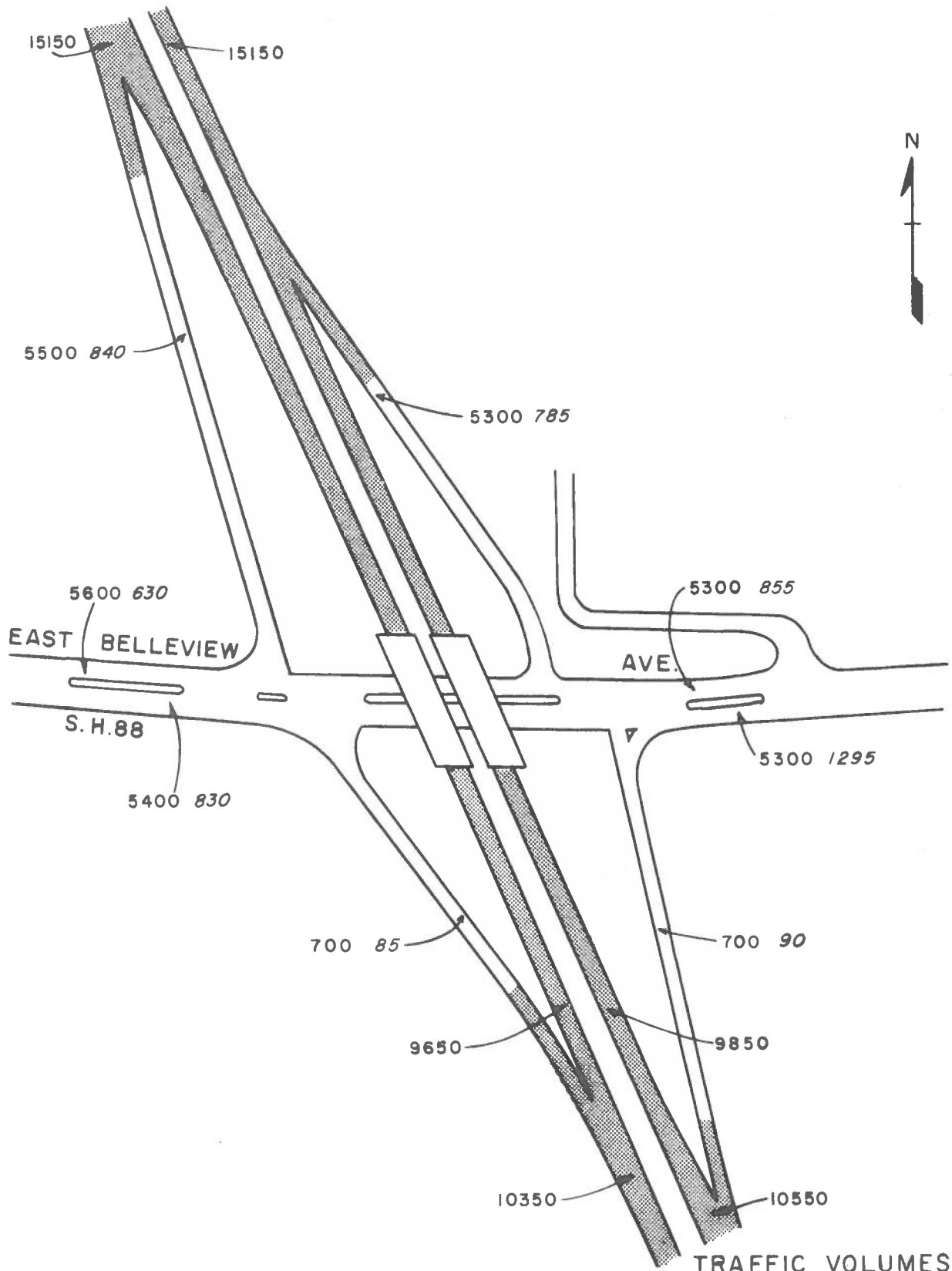
DENVER VALLEY HIGHWAY PEAK HOUR ANALYSIS P.M.





TRAFFIC VOLUMES
 DENVER VALLEY HIGHWAY
 ARAPAHOE RD. INTERCHANGE
 LEGEND

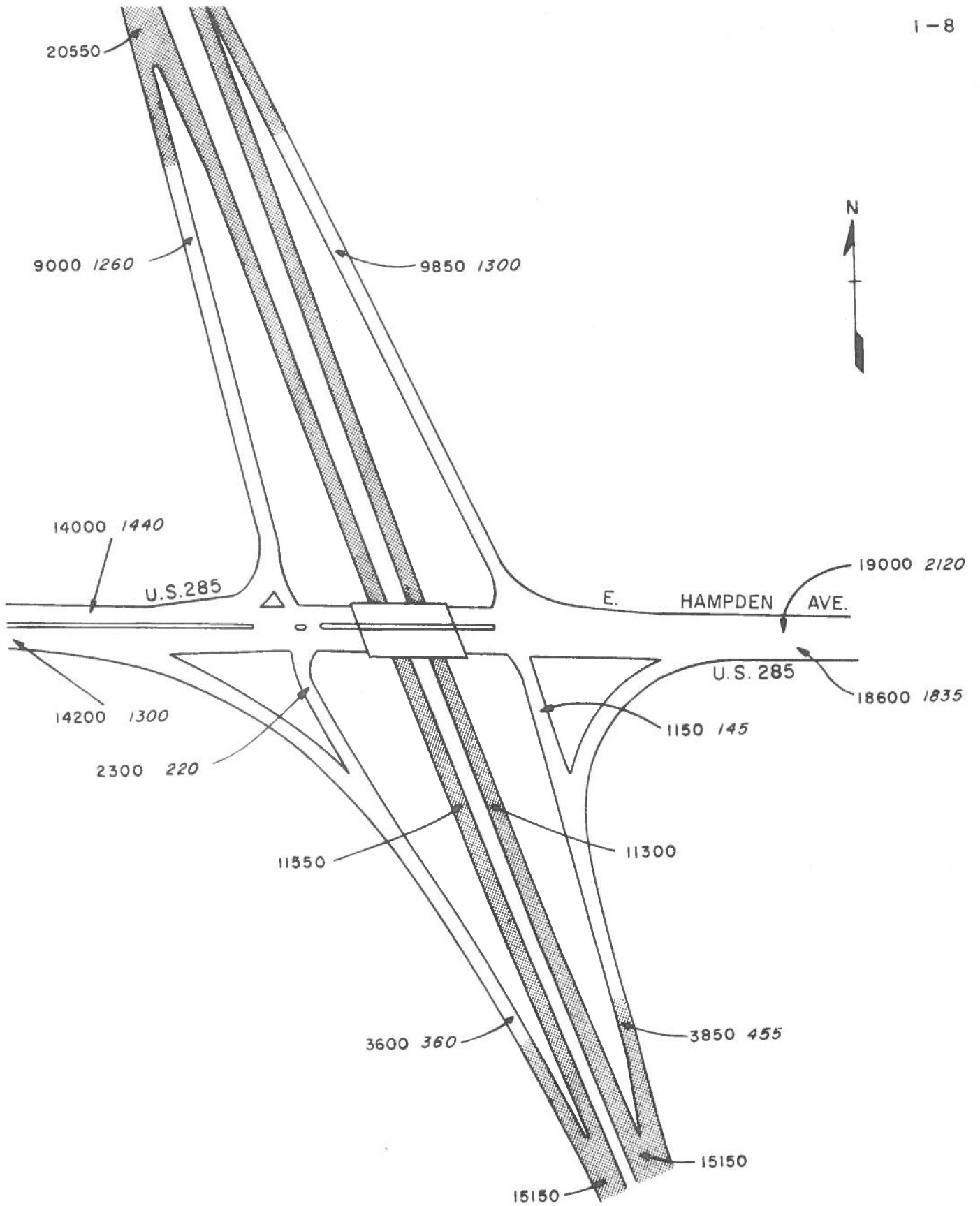
DATE TAKEN	24 HOUR WEEKDAY	PEAK HOUR
JAN.-FEB. 1971	5050	459



TRAFFIC VOLUMES
DENVER VALLEY HIGHWAY
BELLEVUE AVE. INTERCHANGE

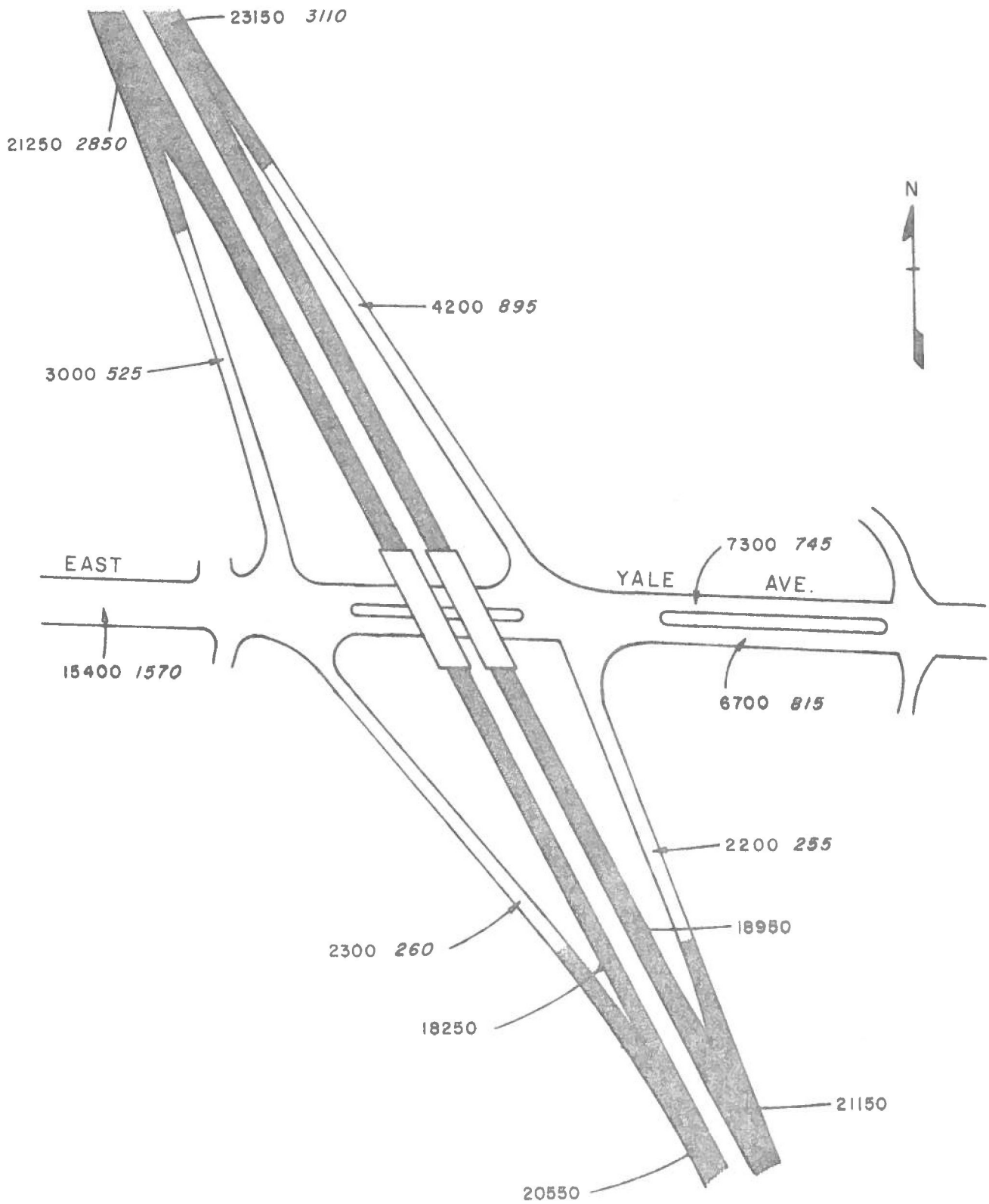
LEGEND

DATE TAKEN	24 HOUR WEEKDAY	PEAK HOUR
JAN - FEB. 1971	21700	2047



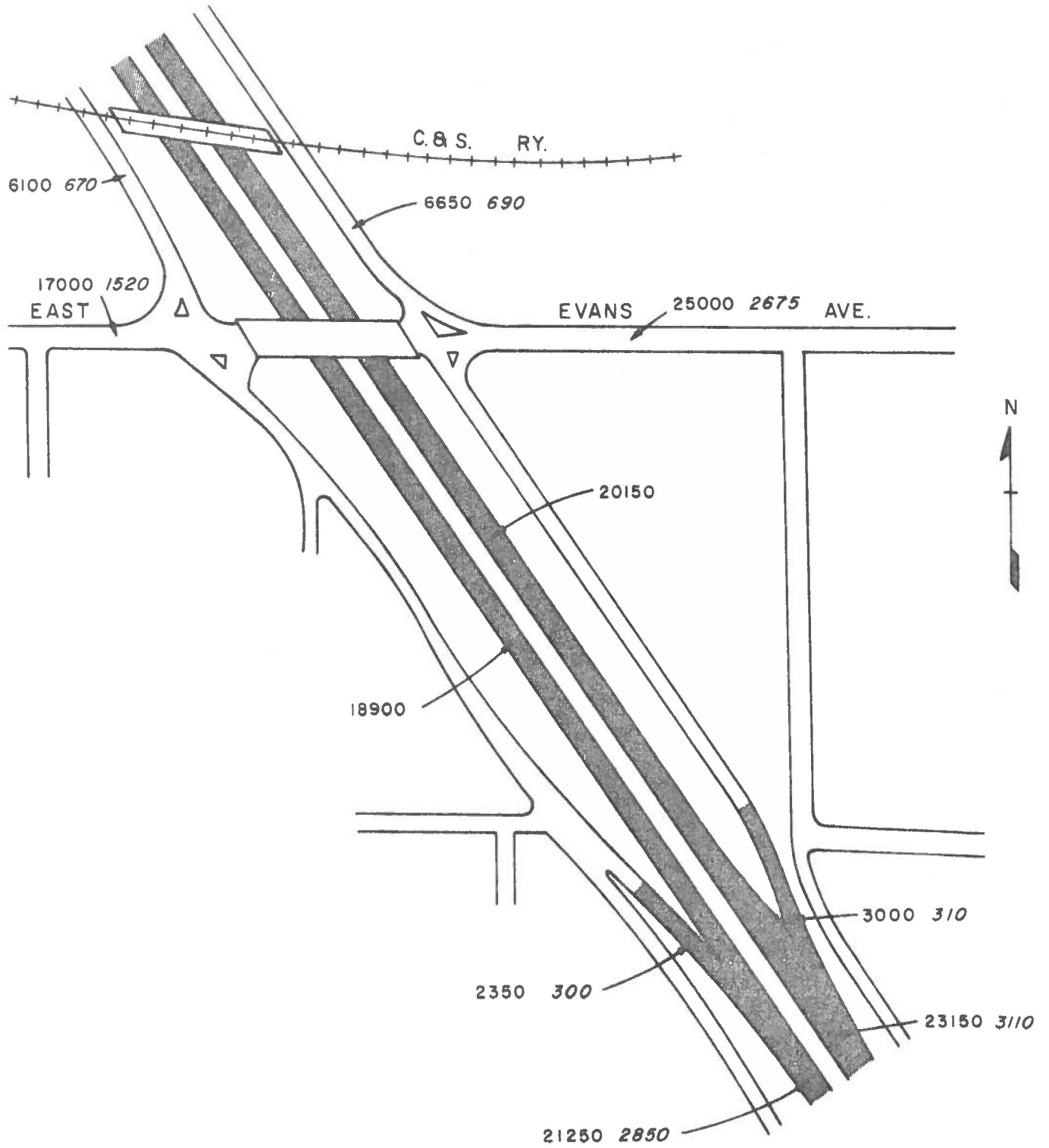
TRAFFIC VOLUMES
 DENVER VALLEY HIGHWAY
 HAMPDEN AVE. INTERCHANGE
 LEGEND

DATE TAKEN	24 HOUR WEEKDAY	PEAK HOUR
JAN. - FEB. 1971	21700	2047



TRAFFIC VOLUMES
DENVER VALLEY HIGHWAY
YALE AVE. INTERCHANGE
LEGEND

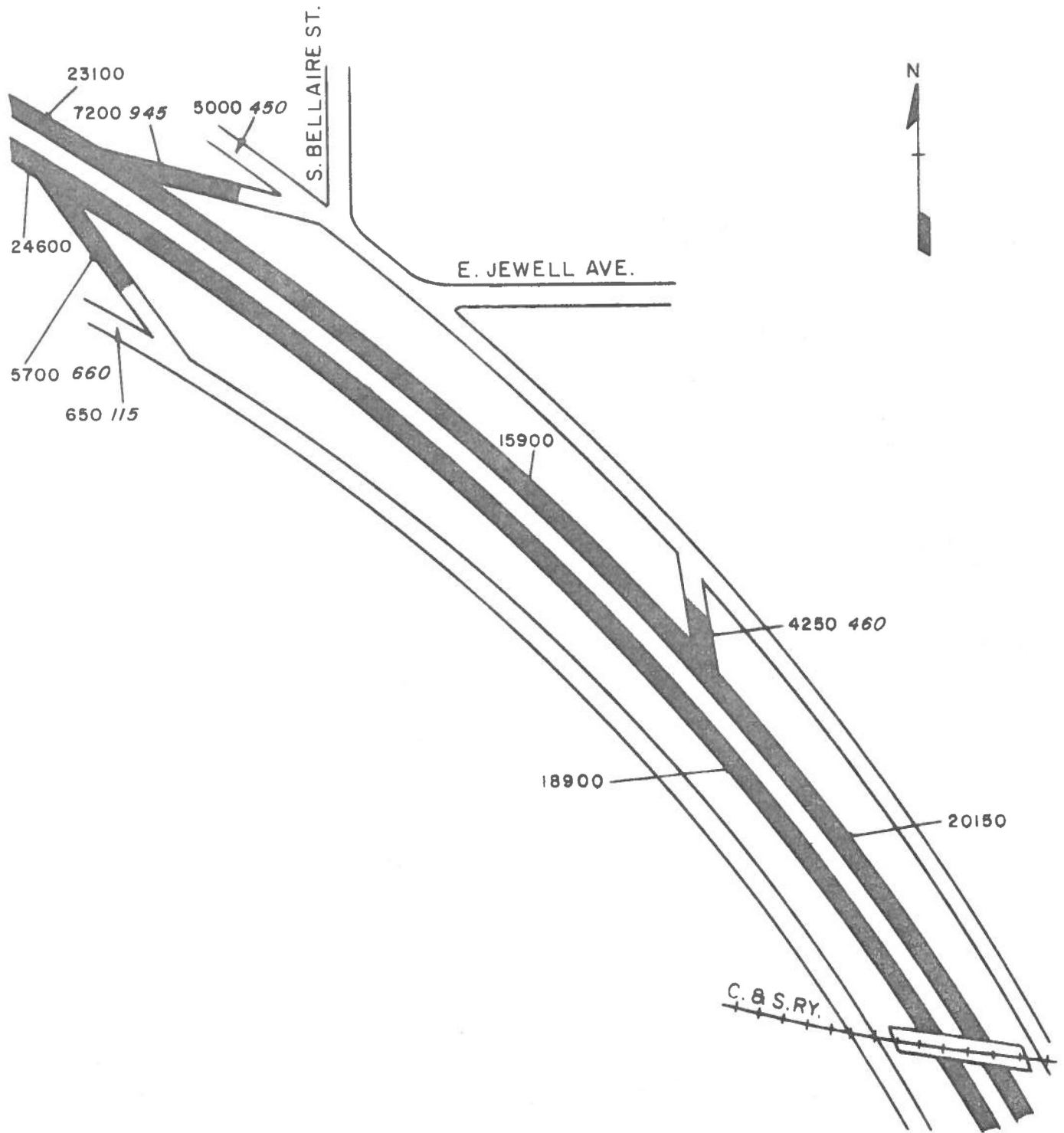
DATE TAKEN	24 HOUR WEEKDAY	PEAK HOUR
JAN. - FEB. 1971	21700	2047



TRAFFIC VOLUMES
DENVER VALLEY HIGHWAY
EVANS AVE. INTERCHANGE

LEGEND

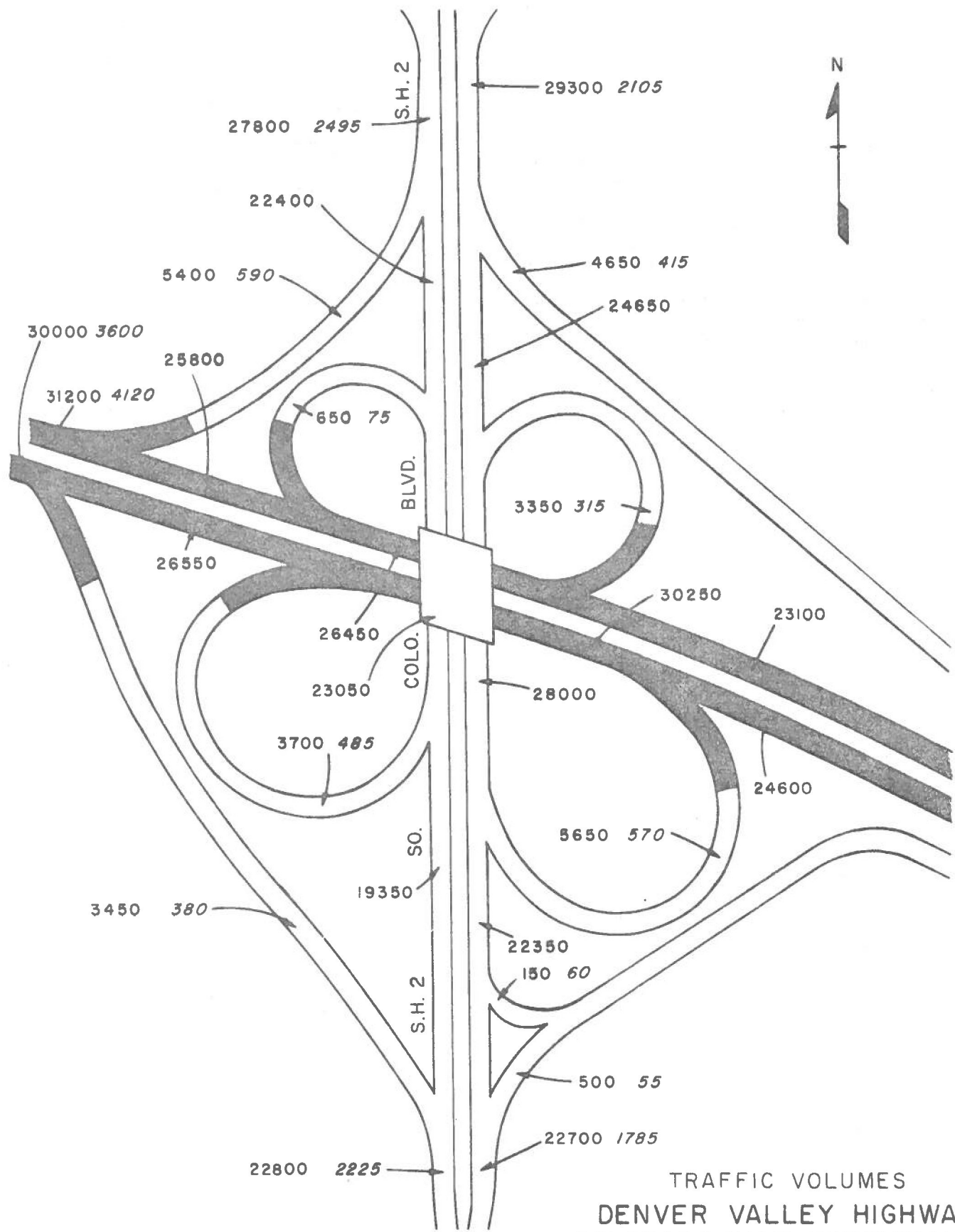
DATE TAKEN	24 HOUR WEEKDAY	PEAK HOUR
JAN.-FEB. 1971	21700	2047



TRAFFIC VOLUMES
DENVER VALLEY HIGHWAY
JEWELL AVE. RAMPS

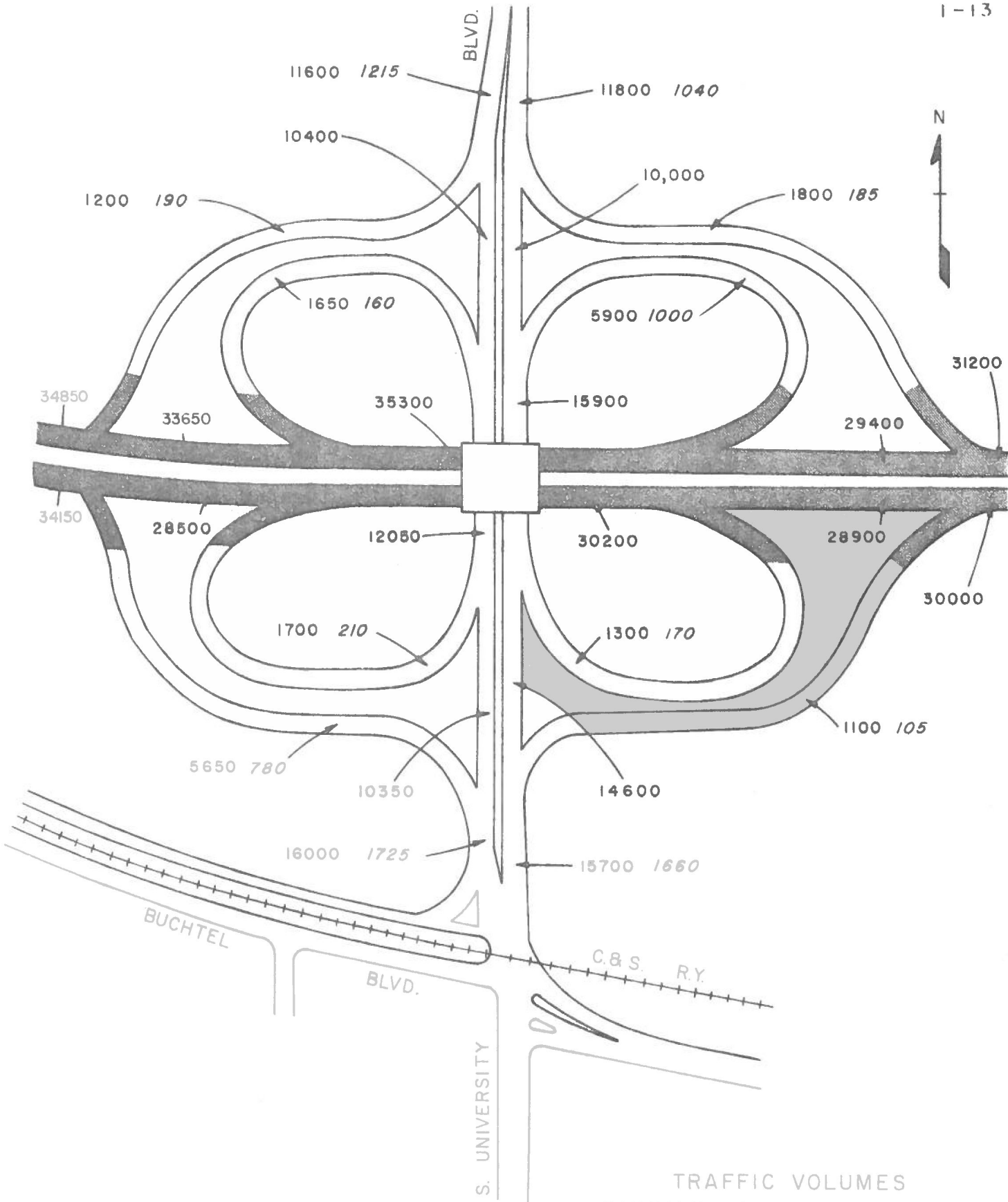
LEGEND

DATE TAKEN	24 HOUR WEEKDAY	PEAK HOUR
JAN.-FEB. 1971	21700	2047



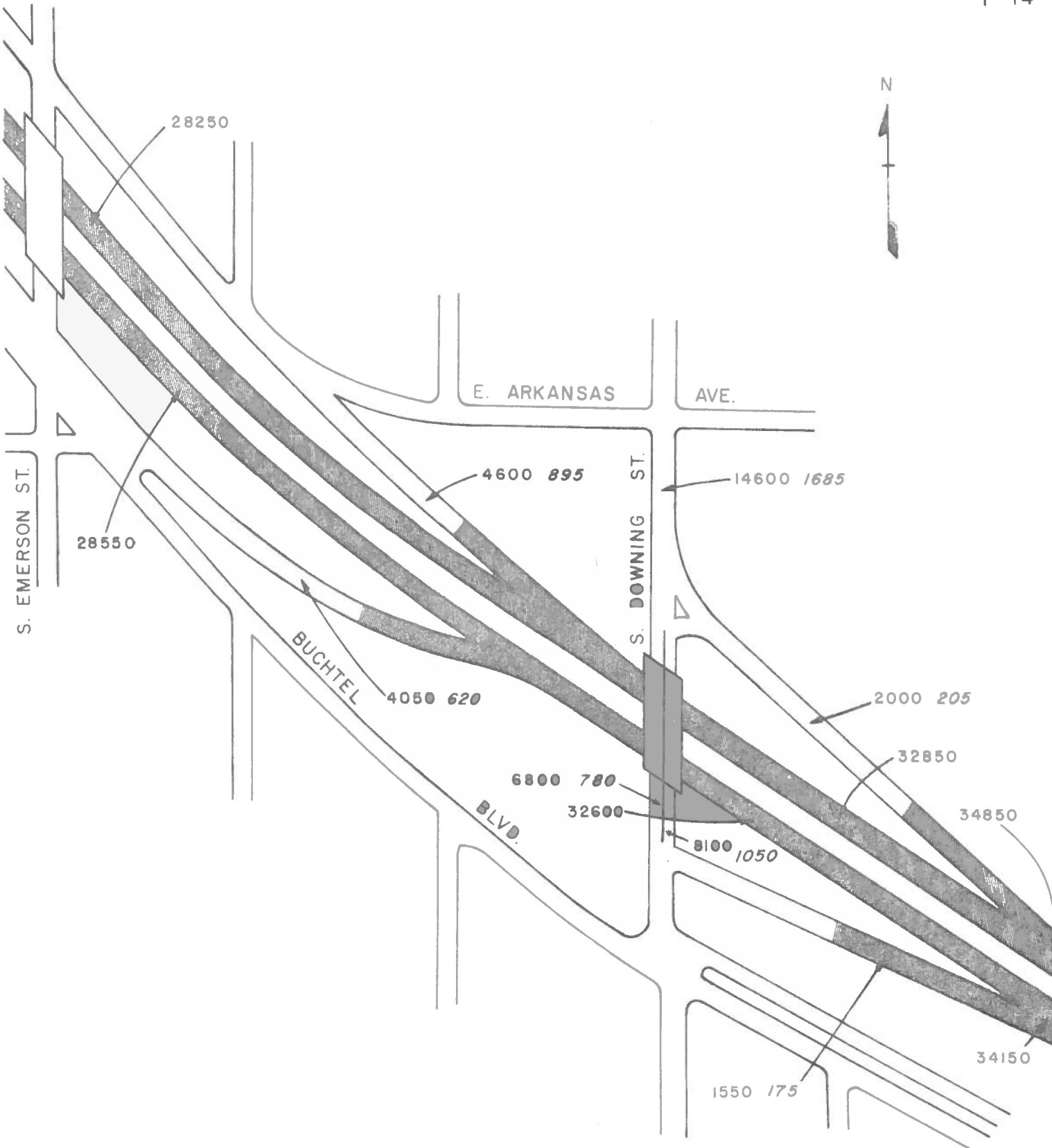
TRAFFIC VOLUMES
DENVER VALLEY HIGHWAY
COLORADO BLVD. INTERCHANGE

LEGEND		
DATE TAKEN	24 HOUR WEEKDAY	PEAK HOUR
JAN.-FEB, 1971	21700	2047



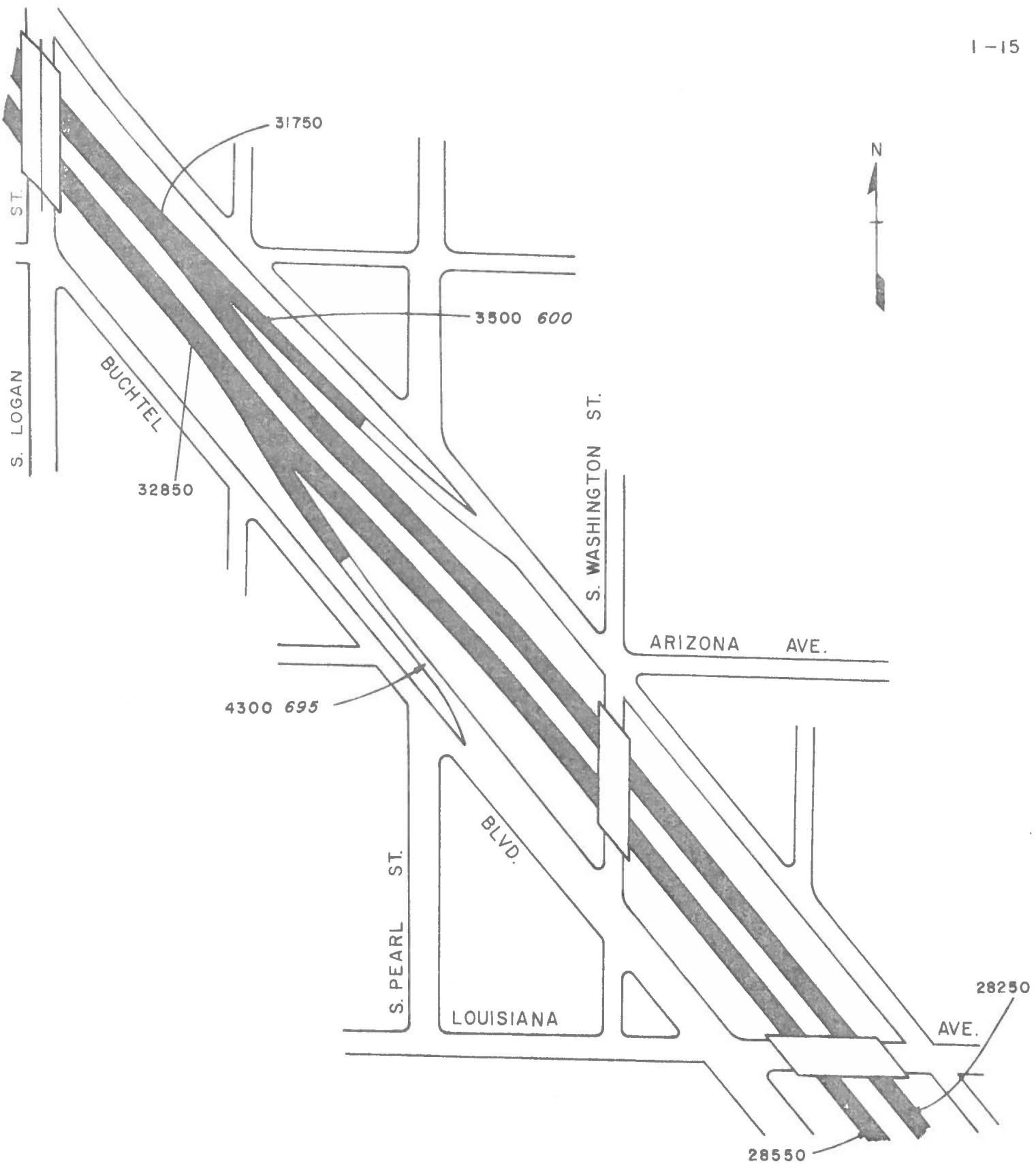
TRAFFIC VOLUMES
 DENVER VALLEY HIGHWAY
 UNIVERSITY BLVD. INTERCHANGE
 LEGEND

DATE TAKEN	24 HOUR WEEKDAY	PEAK HOUR
JAN. - FEB. 1971	21700	2047



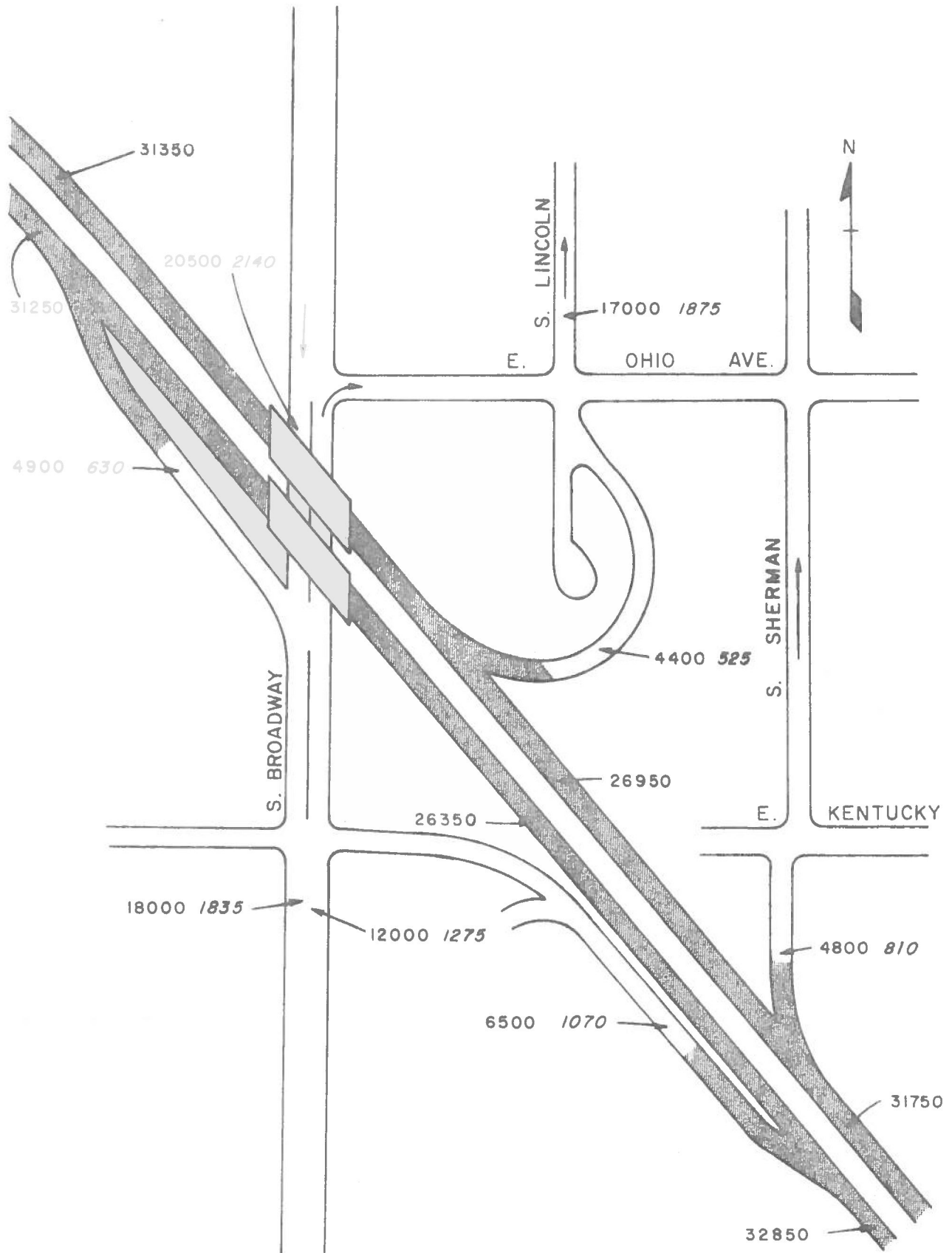
TRAFFIC VOLUMES
 DENVER VALLEY HIGHWAY
 EMERSON ST. & DOWNING ST. RAMPS
 LEGEND

DATE TAKEN	24 HOUR WEEKDAY	PEAK HOUR
JAN. - FEB. 1971	21700	2047



TRAFFIC VOLUMES
DENVER VALLEY HIGHWAY
WASHINGTON ST. RAMPS
LEGEND

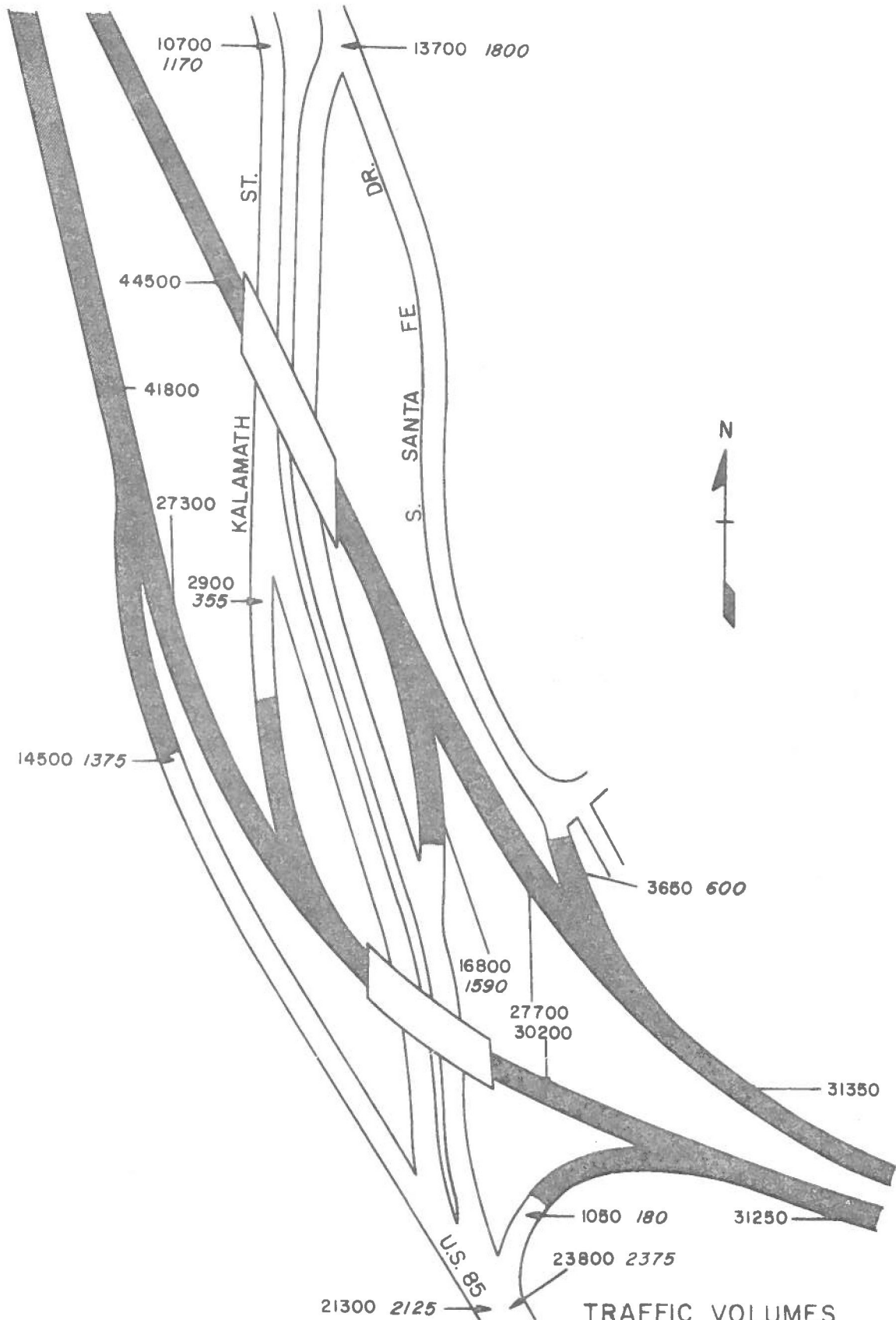
DATE TAKEN	24 HOUR WEEKDAY	PEAK HOUR
JAN. - FEB. 1971	21700	2047



TRAFFIC VOLUMES
DENVER VALLEY HIGHWAY
BROADWAY - LINCOLN ST. INTERCHANGE

LEGEND

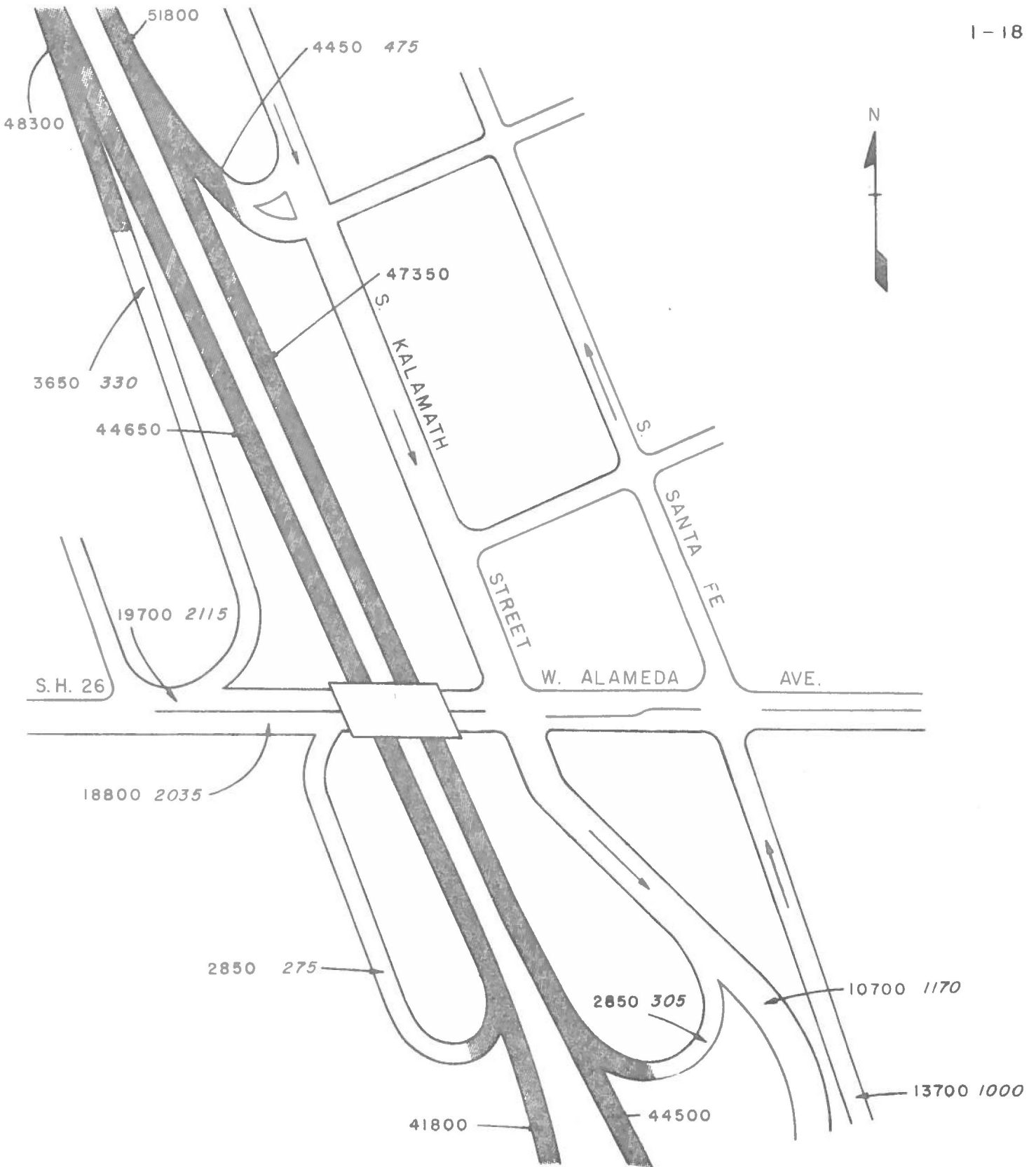
DATE TAKEN	24 HOUR WEEKDAY	PEAK HOUR
JAN. - FEB. 1971	21700	2047



TRAFFIC VOLUMES
DENVER VALLEY HIGHWAY
SANTA FE DR.-KALAMATH INTERCHANGE

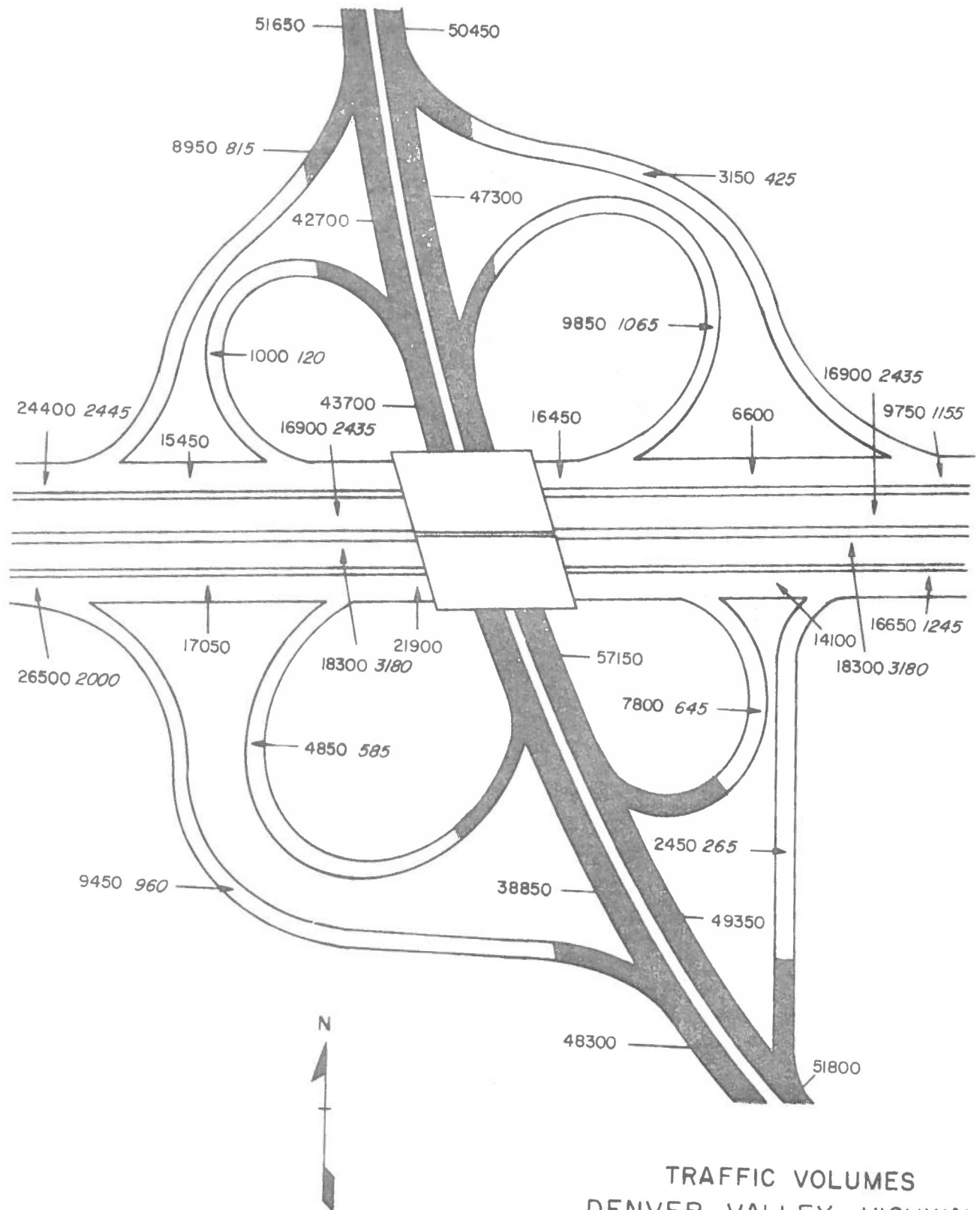
LEGEND

DATE TAKEN	24 HOUR WEEKDAY	PEAK HOUR
JAN.-FEB. 1971	21700	2074



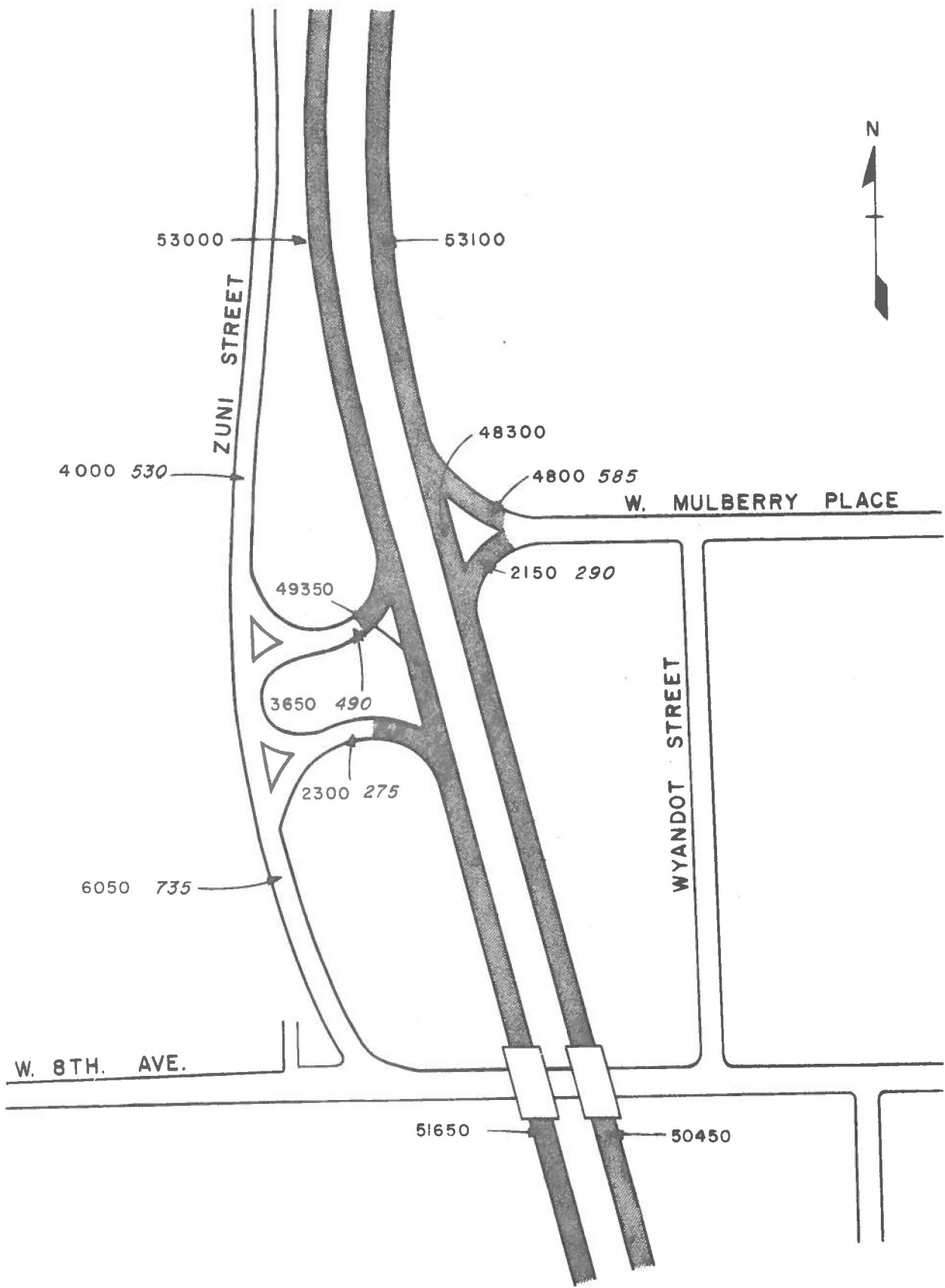
TRAFFIC VOLUMES
DENVER VALLEY HIGHWAY
ALAMEDA AVE. INTERCHANGE
LEGEND

DATE TAKEN	24 HOUR WEEKDAY	PEAK HOUR
JAN.-FEB, 1971	21700	2047



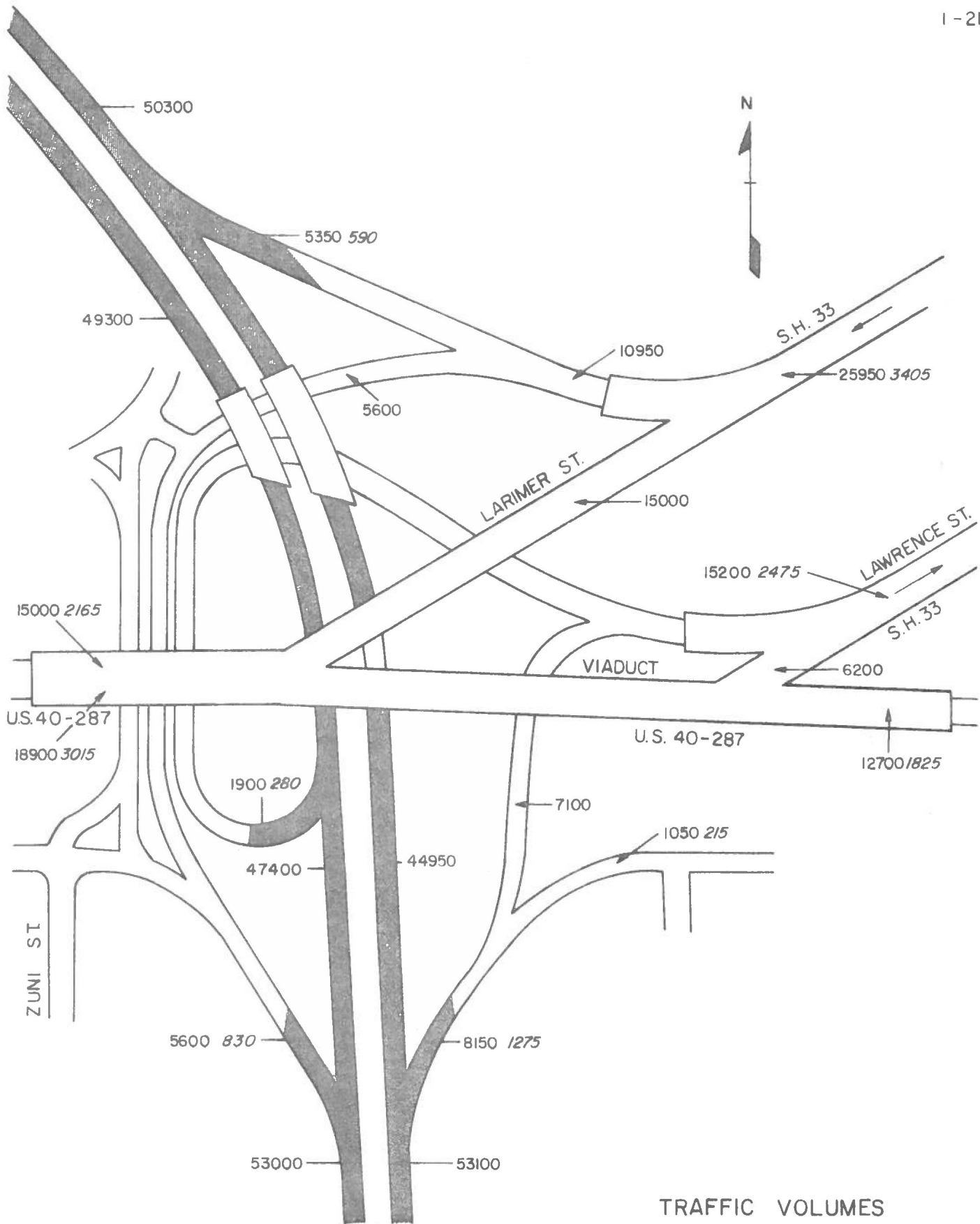
TRAFFIC VOLUMES
DENVER VALLEY HIGHWAY
6th AVE. INTERCHANGE

DATE TAKEN	24 HOUR WEEKDAY	PEAK HOUR
JAN.-FEB. 1971	21700	2047



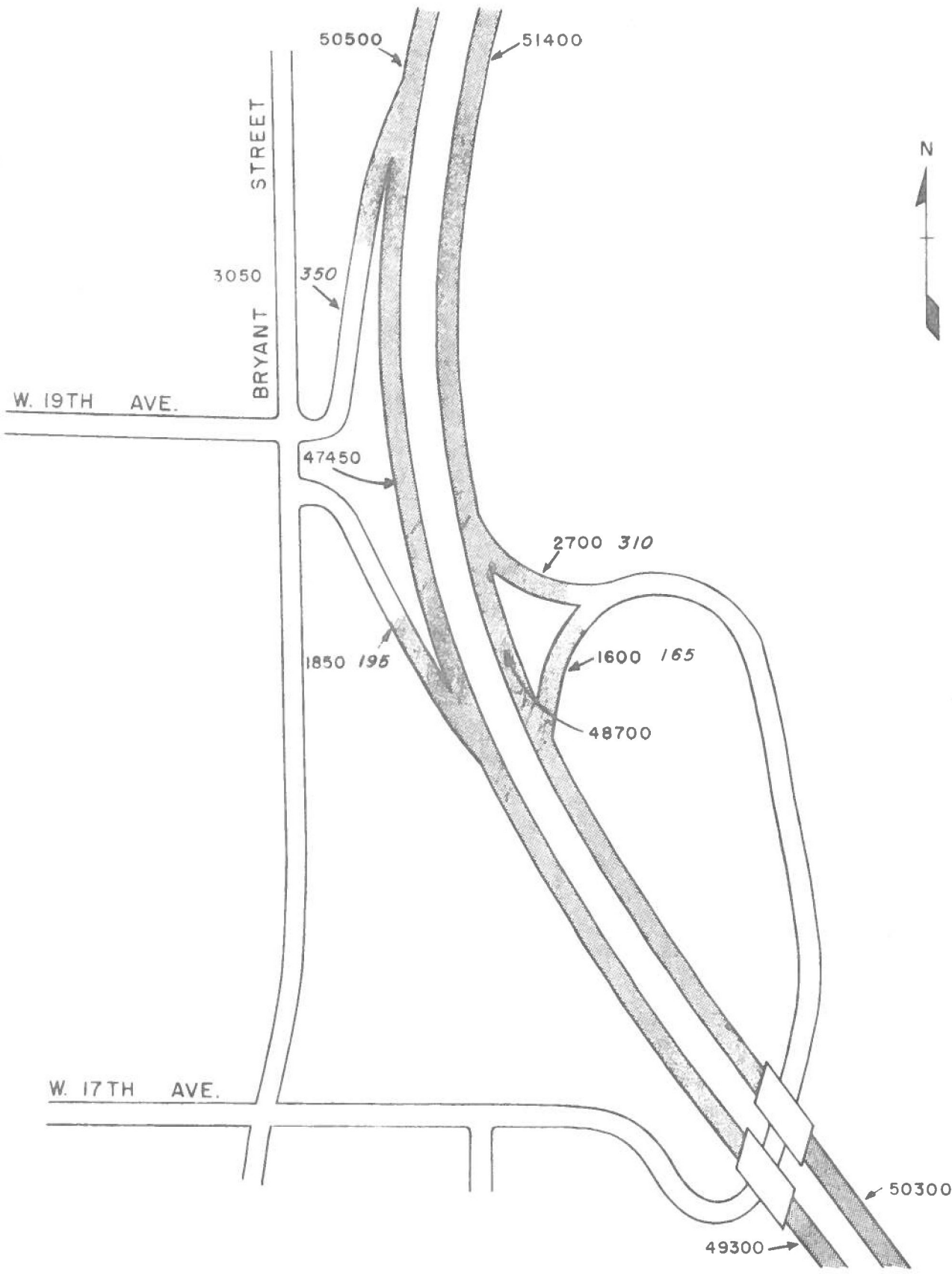
**TRAFFIC VOLUMES
DENVER VALLEY HIGHWAY
8TH AVE. RAMPS
LEGEND**

DATE TAKEN	24 HOUR WEEKDAY	PEAK HOUR
JAN.-FEB. 1971	21700	2047



TRAFFIC VOLUMES
 DENVER VALLEY HIGHWAY
 COLFAX AVE. INTERCHANGE

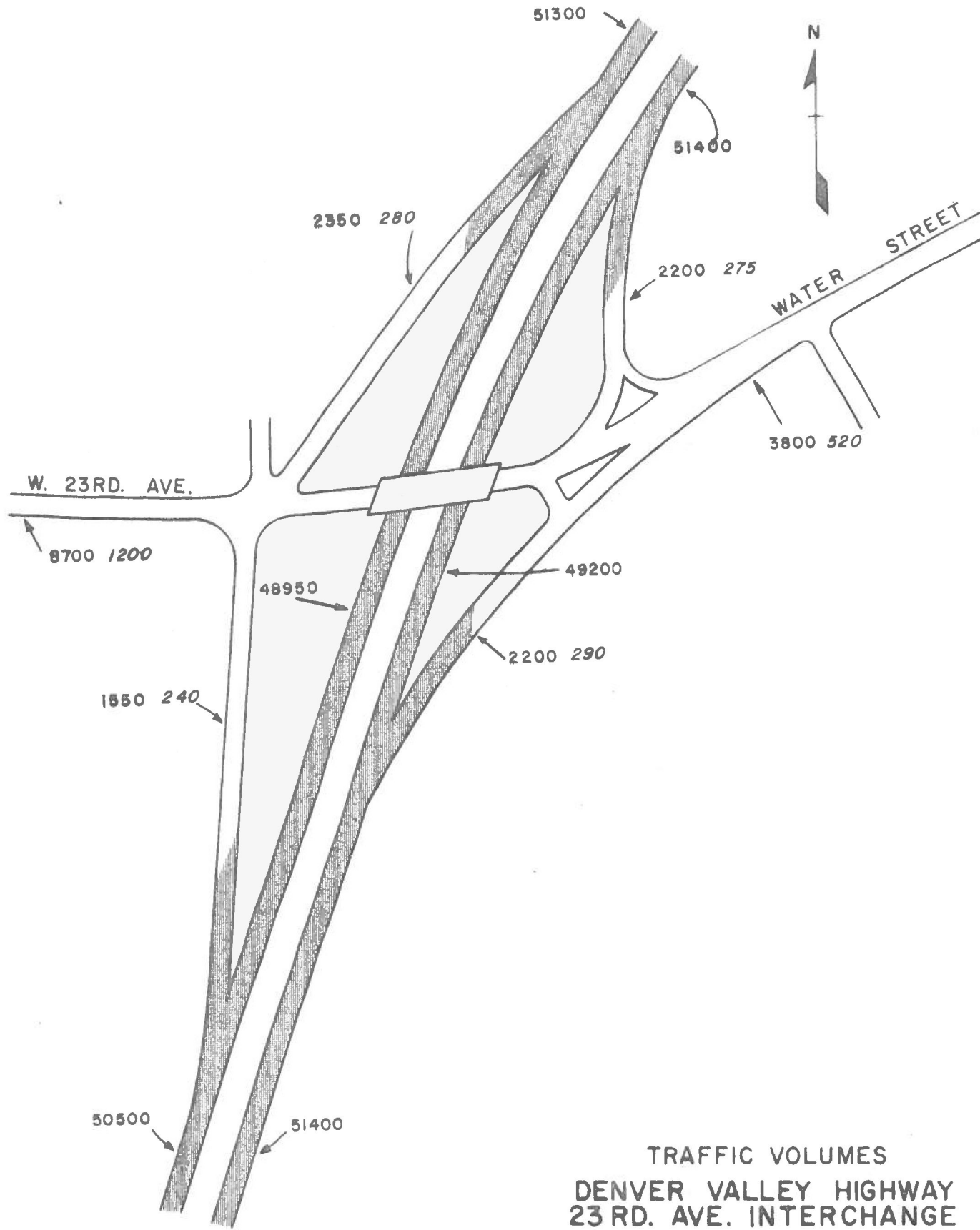
DATE	LEGEND	
TAKEN	24 HOUR	PEAK
JAN.-FEB. 1971	WEEKDAY	HOUR
	21700	2047



TRAFFIC VOLUMES
DENVER VALLEY HIGHWAY
17TH AVE. - 19TH AVE. RAMPS

LEGEND

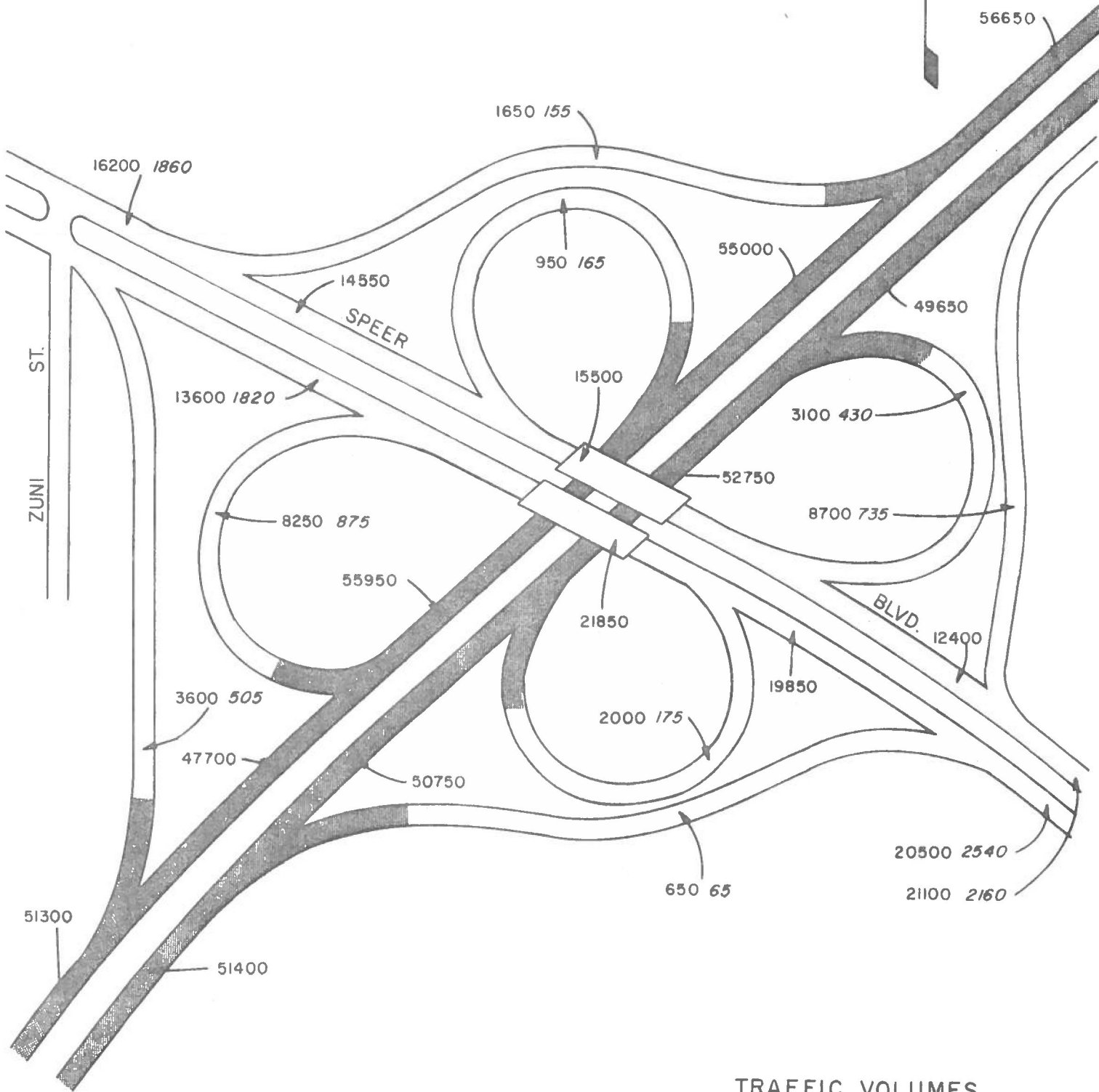
DATE TAKEN	24 HOUR WEEKDAY	PEAK HOUR
JAN.-FEB. 1971	21700	2047



**TRAFFIC VOLUMES
DENVER VALLEY HIGHWAY
23 RD. AVE. INTERCHANGE**

LEGEND

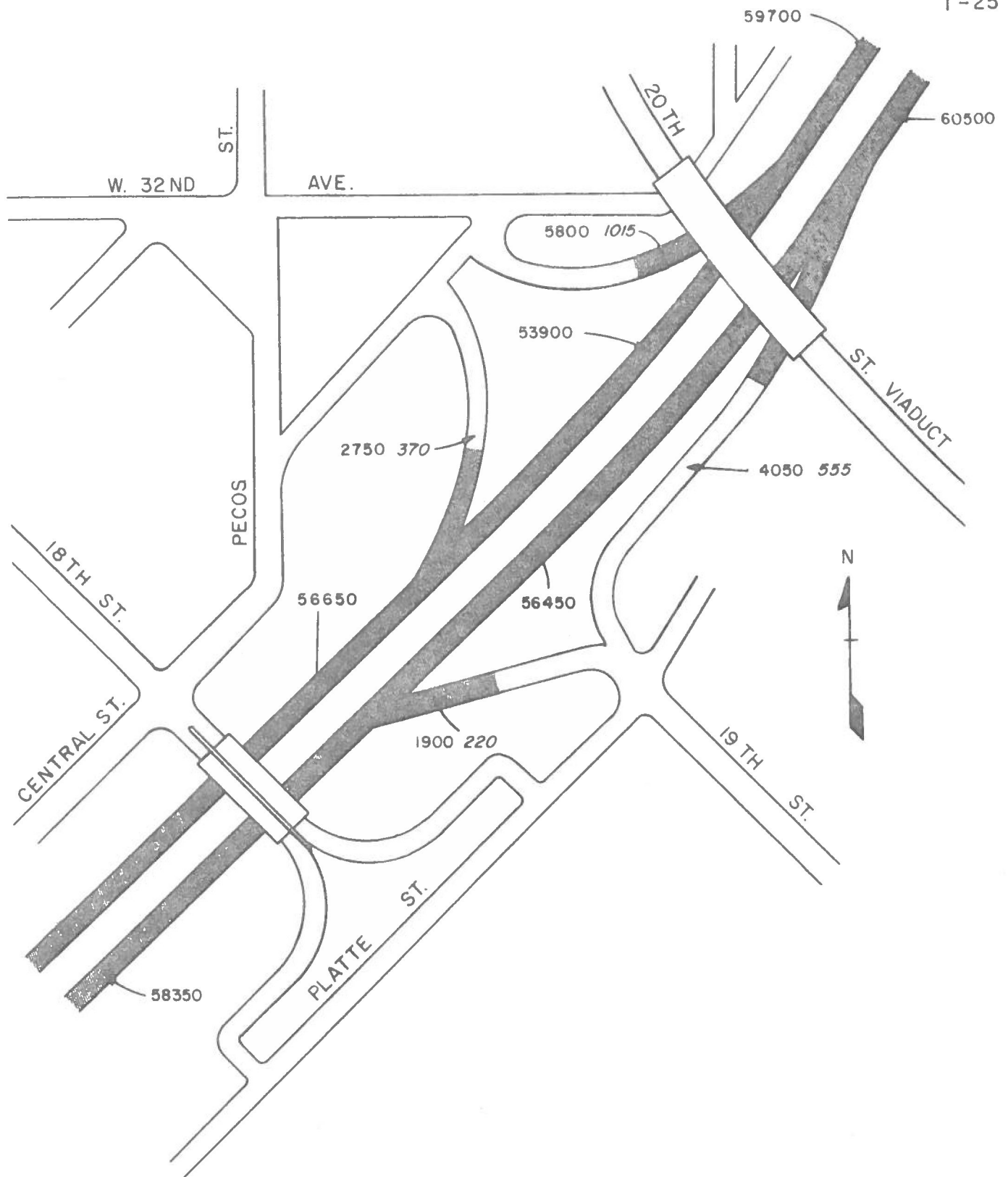
DATE TAKEN	24 HOUR WEEKDAY	PEAK HOUR
JAN - FEB 1971	21700	2762



TRAFFIC VOLUMES
DENVER VALLEY HIGHWAY
SPEER BLVD. INTERCHANGE

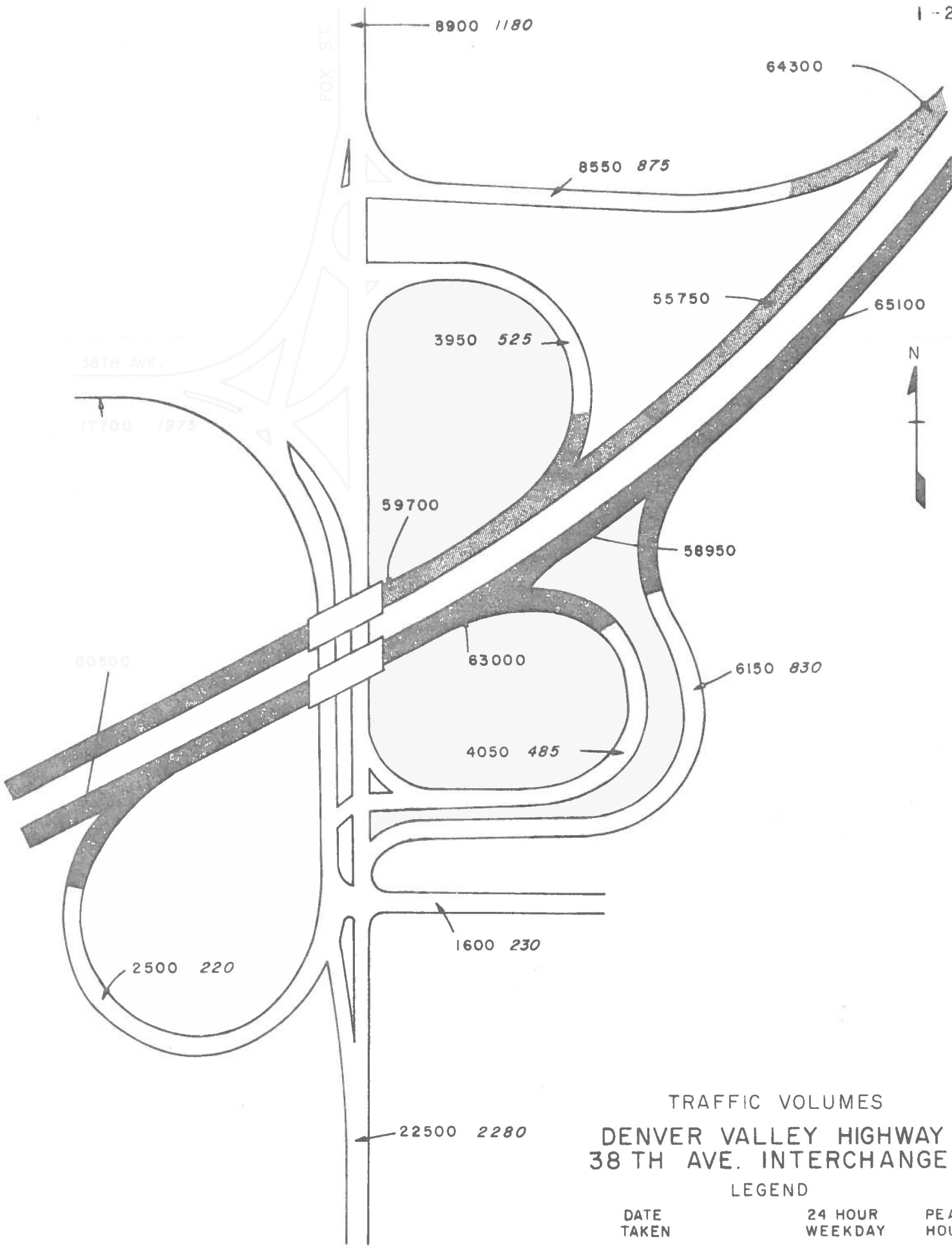
LEGEND

DATE TAKEN	24 HOUR WEEKDAY	PEAK HOUR
JAN. - FEB. 1971	21700	2047



TRAFFIC VOLUMES
DENVER VALLEY HIGHWAY
19TH ST. RAMPS
LEGEND

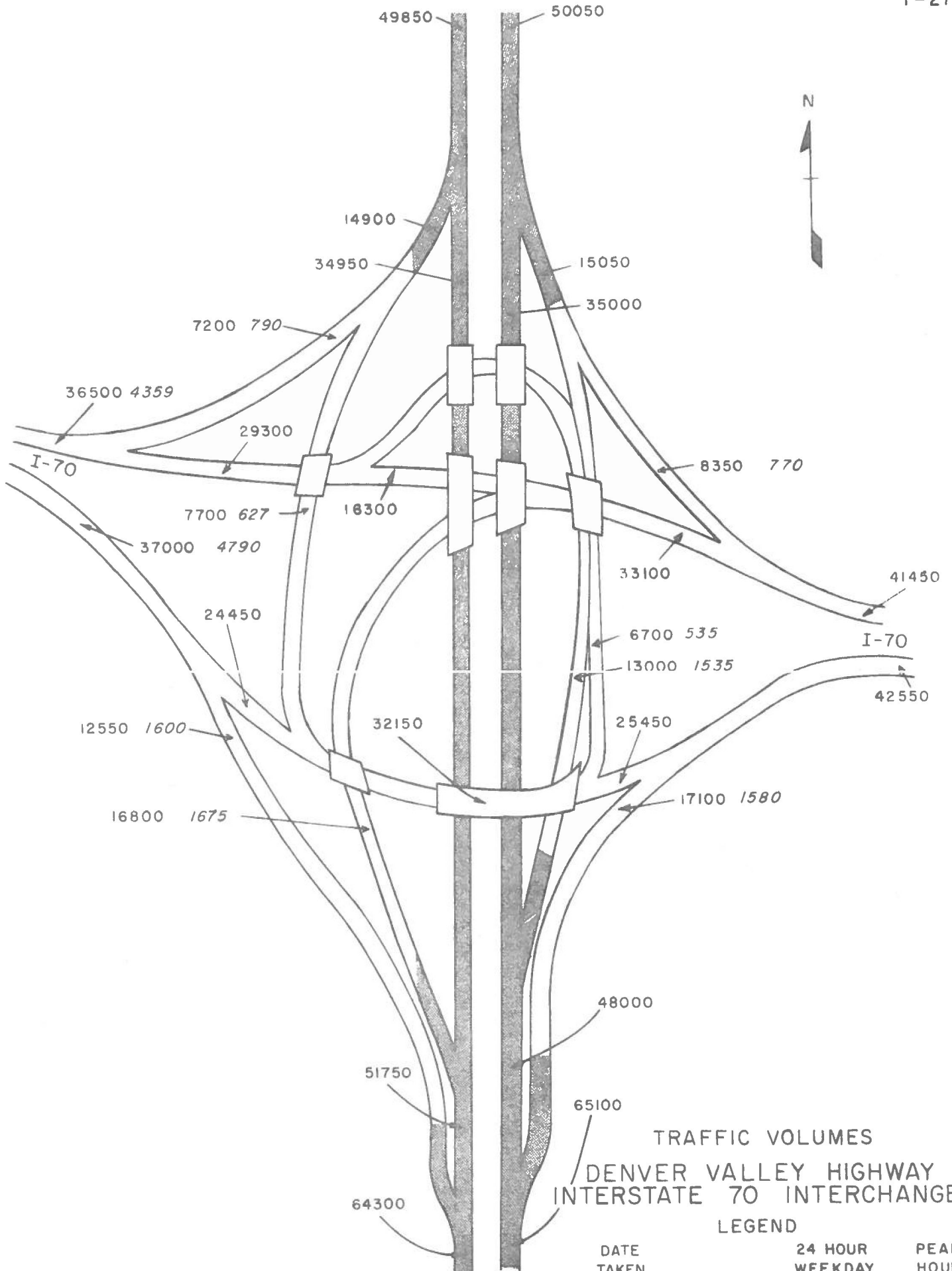
DATE TAKEN	24 HOUR WEEKDAY	PEAK HOUR
JAN. - FEB. 1971	21700	2047



TRAFFIC VOLUMES
 DENVER VALLEY HIGHWAY
 38 TH AVE. INTERCHANGE

LEGEND

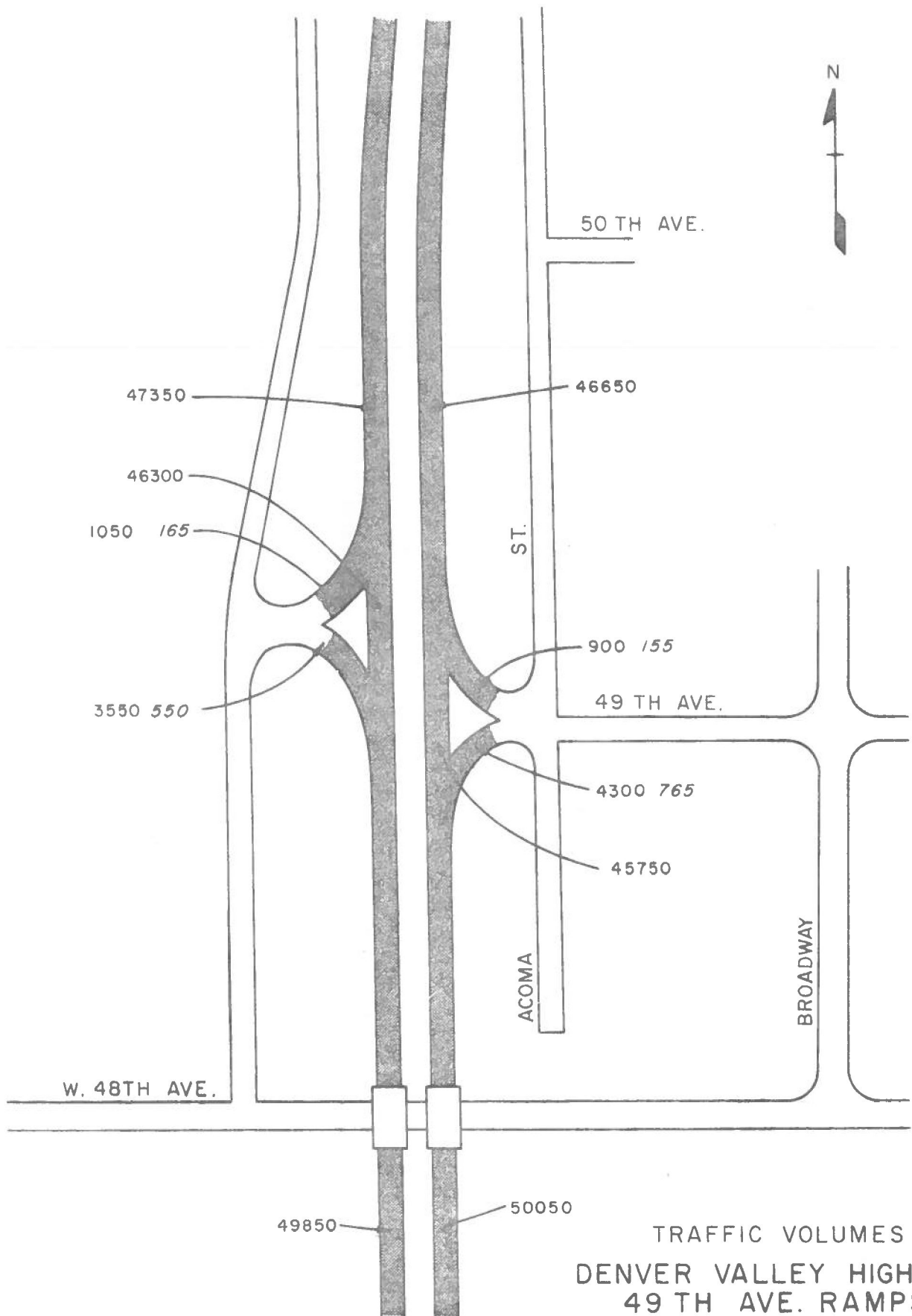
DATE TAKEN	24 HOUR WEEKDAY	PEAK HOUR
JAN. - FEB. 1971	21700	2047



TRAFFIC VOLUMES
DENVER VALLEY HIGHWAY
INTERSTATE 70 INTERCHANGE

LEGEND

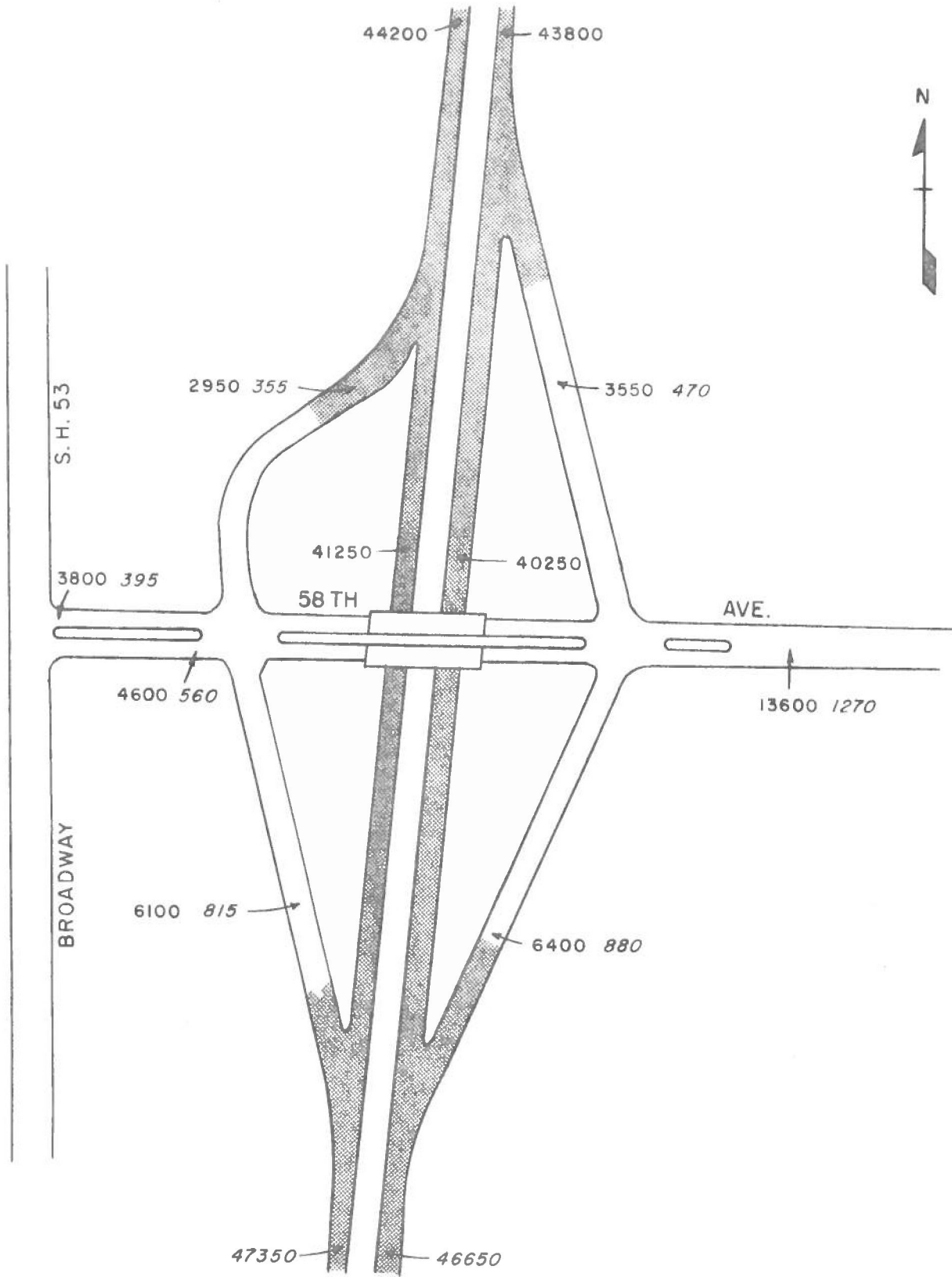
DATE TAKEN	24 HOUR WEEKDAY	PEAK HOUR
JAN. - FEB. 1971	21700	2047



TRAFFIC VOLUMES
DENVER VALLEY HIGHWAY
49 TH AVE. RAMPS

LEGEND

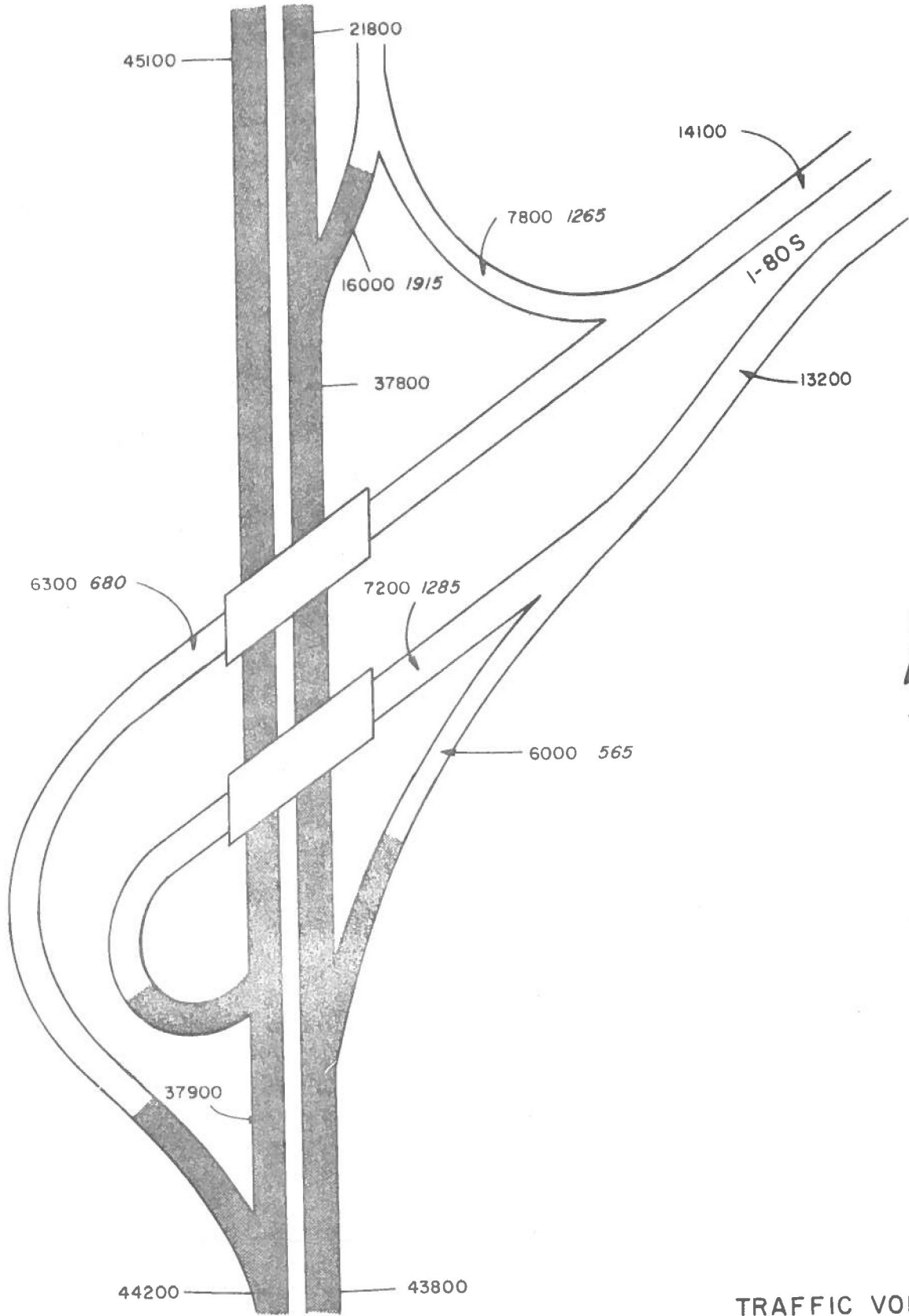
DATE TAKEN	24 HOUR WEEKDAY	PEAK HOUR
JAN. - FEB. 1971	21700	2047



TRAFFIC VOLUMES
DENVER VALLEY HIGHWAY
58TH AVE. INTERCHANGE

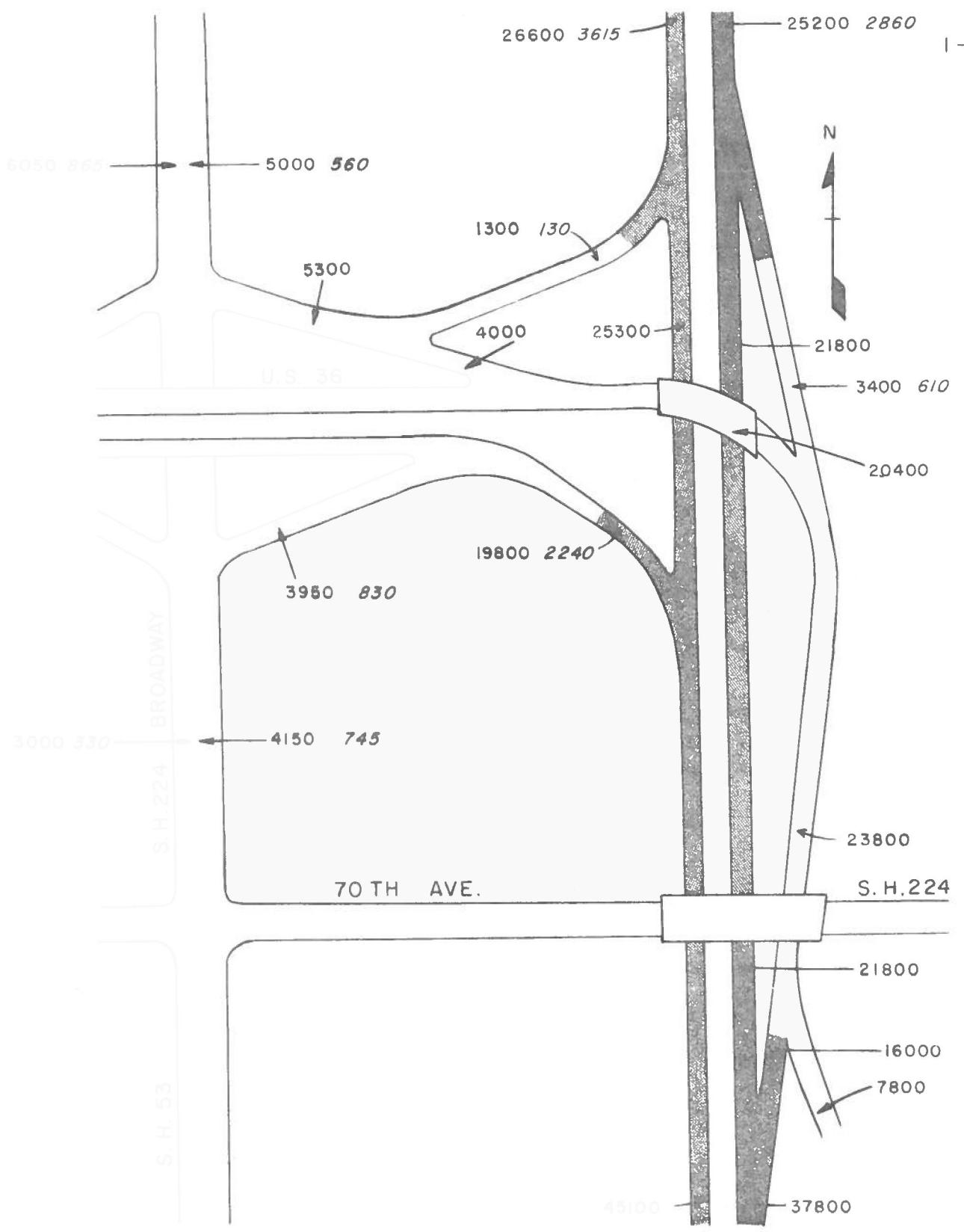
LEGEND

DATE TAKEN	24 HOUR WEEKDAY	PEAK HOUR
JAN. - FEB. 1971	21700	2047



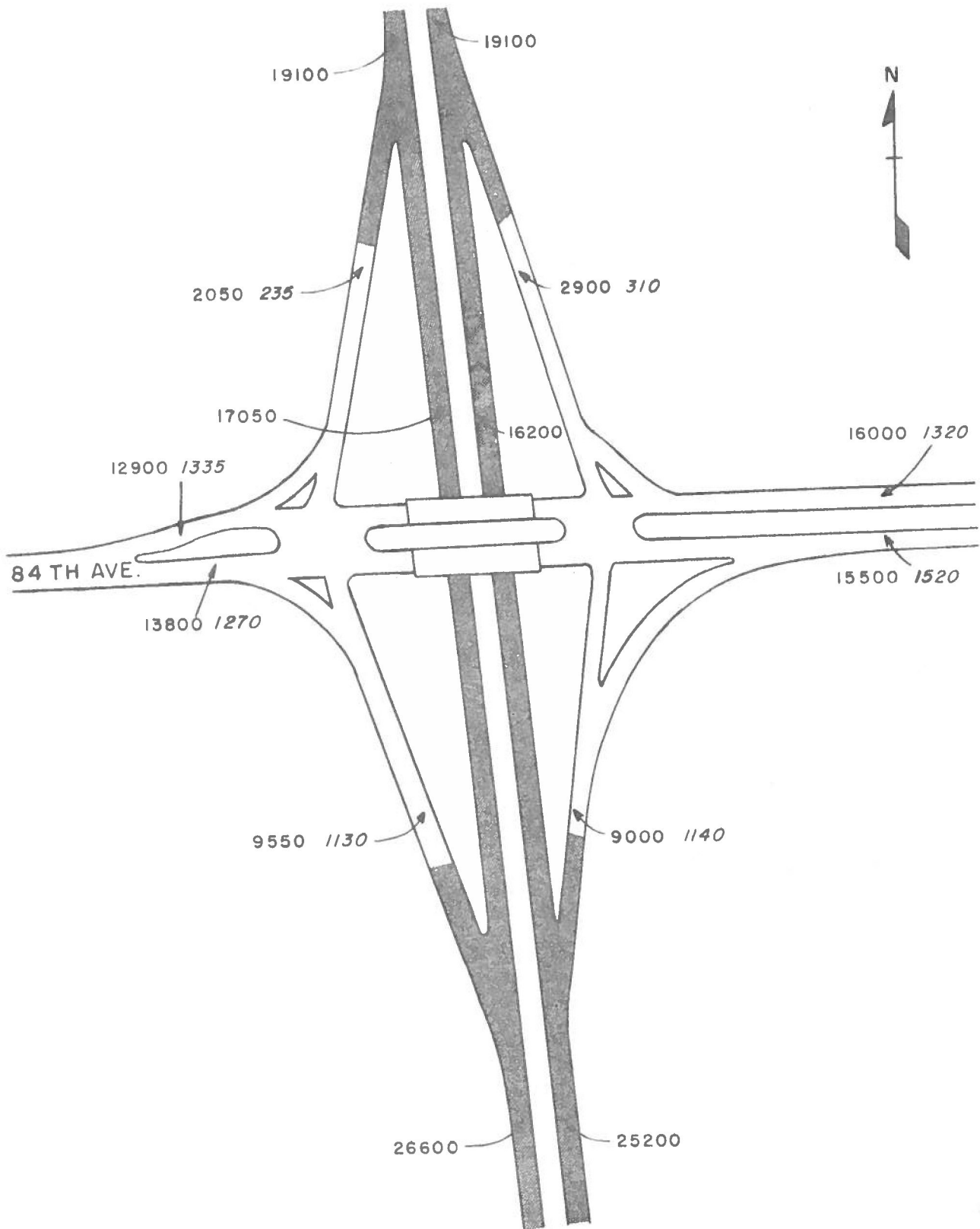
TRAFFIC VOLUMES
 DENVER VALLEY HIGHWAY
 I-80S INTERCHANGE
 LEGEND

DATE TAKEN	24 HOUR WEEKDAY	PEAK HOUR
JAN.-FEB. 1971	21700	204



TRAFFIC VOLUMES
 DENVER VALLEY HIGHWAY
 U.S. 36 INTERCHANGE
 LEGEND

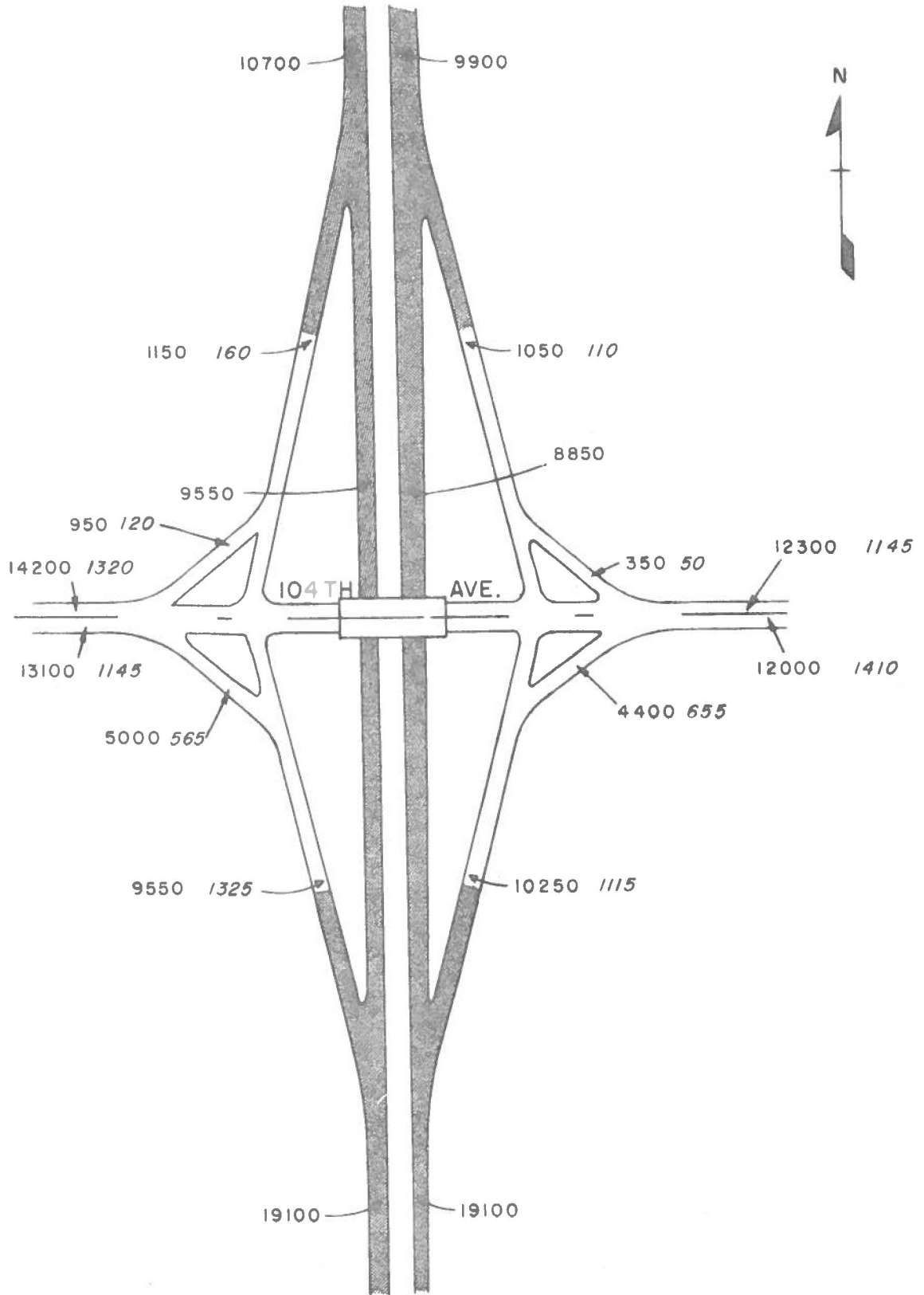
DATE TAKEN	24 HOUR WEEKDAY	PEAK HOUR
FEB. 1971	21700	2047



TRAFFIC VOLUMES
DENVER VALLEY HIGHWAY
84 TH AVE. INTERCHANGE

LEGEND

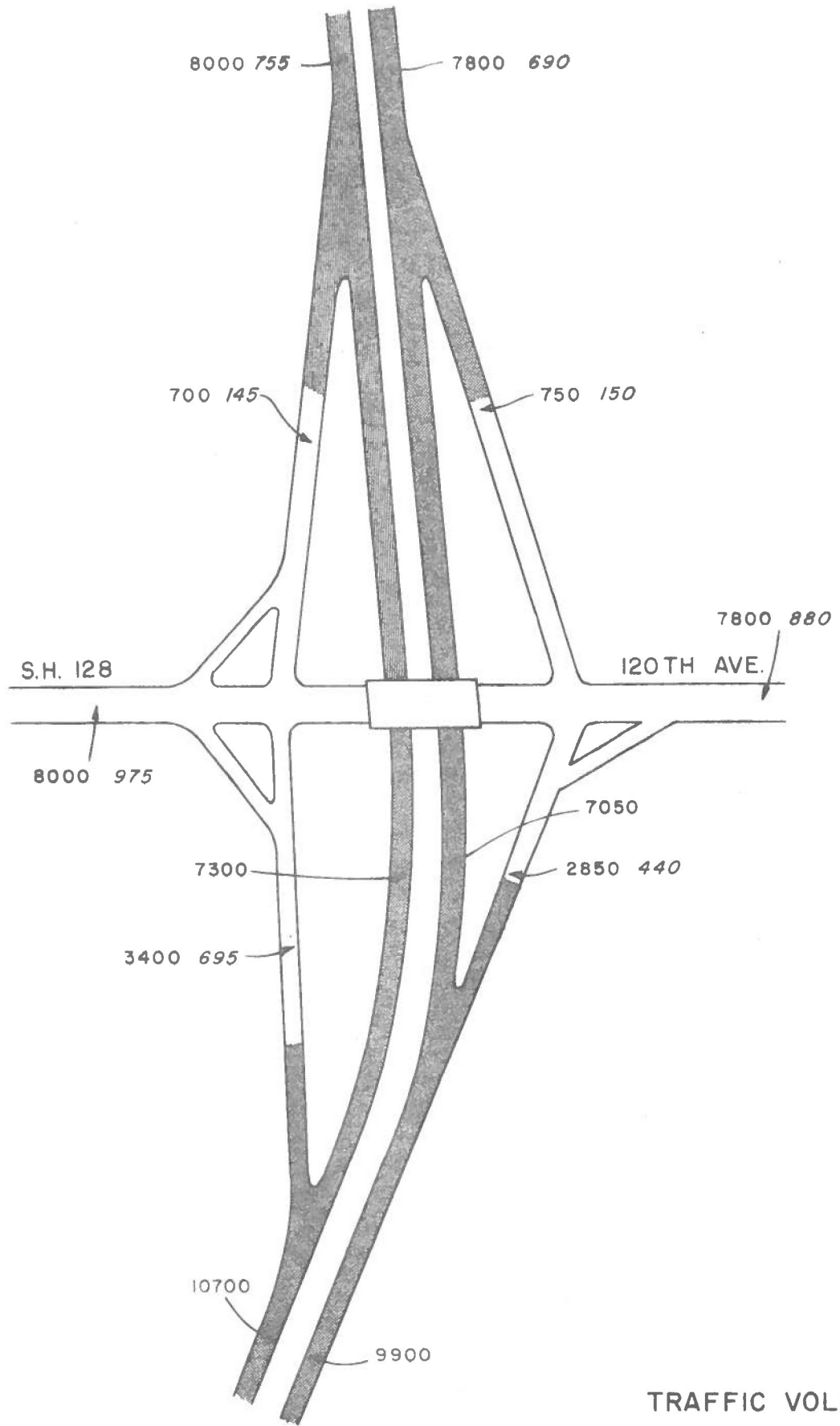
DATE TAKEN	24 HOUR WEEKDAY	PEAK HOUR
JAN.- FEB. 1971	21700	2047



TRAFFIC VOLUMES
DENVER VALLEY HIGHWAY
104 TH AVE. INTERCHANGE

LEGEND

DATE TAKEN	24 HOUR WEEKDAY	PEAK HOUR
JAN. - FEB. 1971	21700	2041



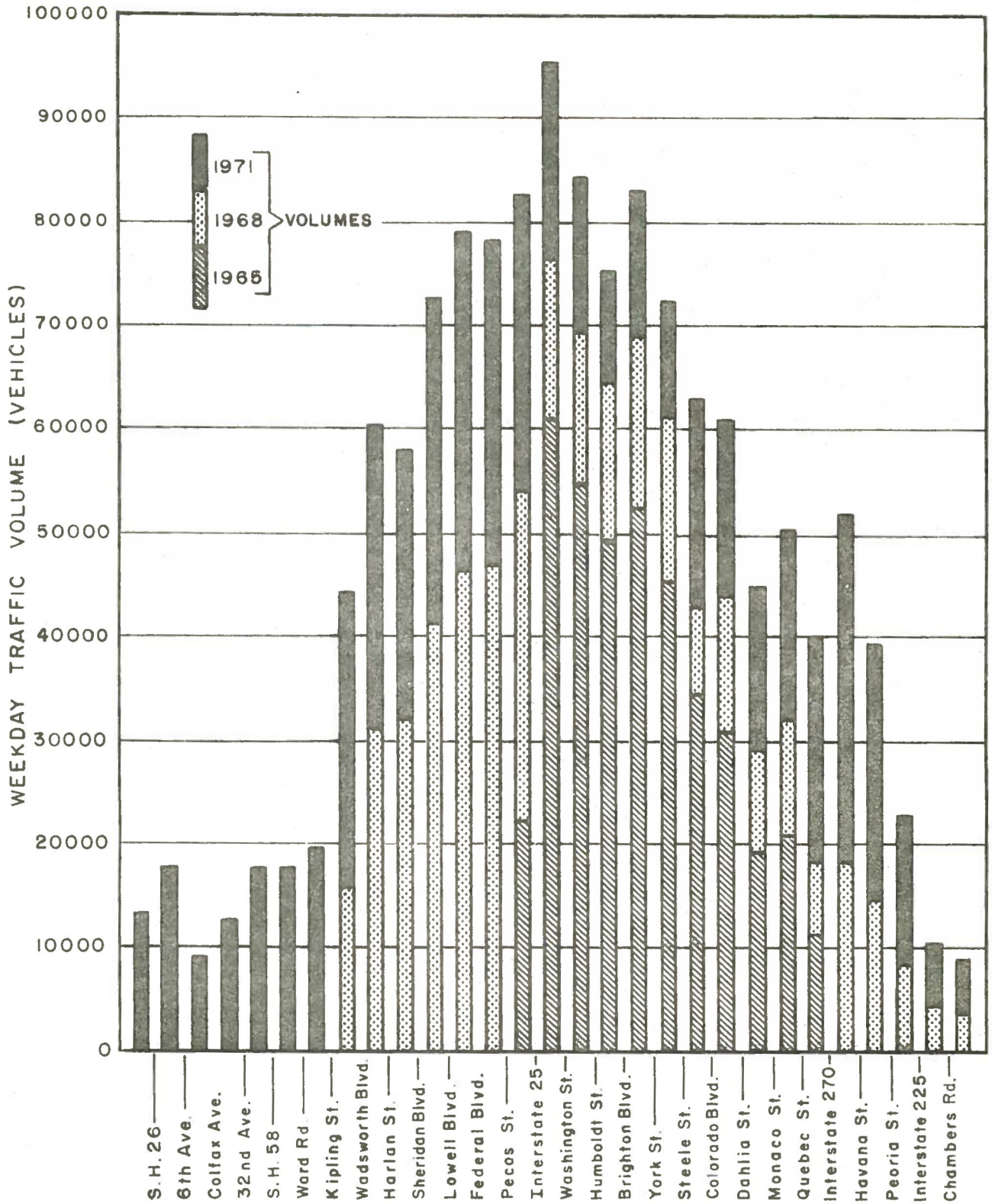
TRAFFIC VOLUMES
DENVER VALLEY HIGHWAY
120 TH AVE. INTERCHANGE

LEGEND

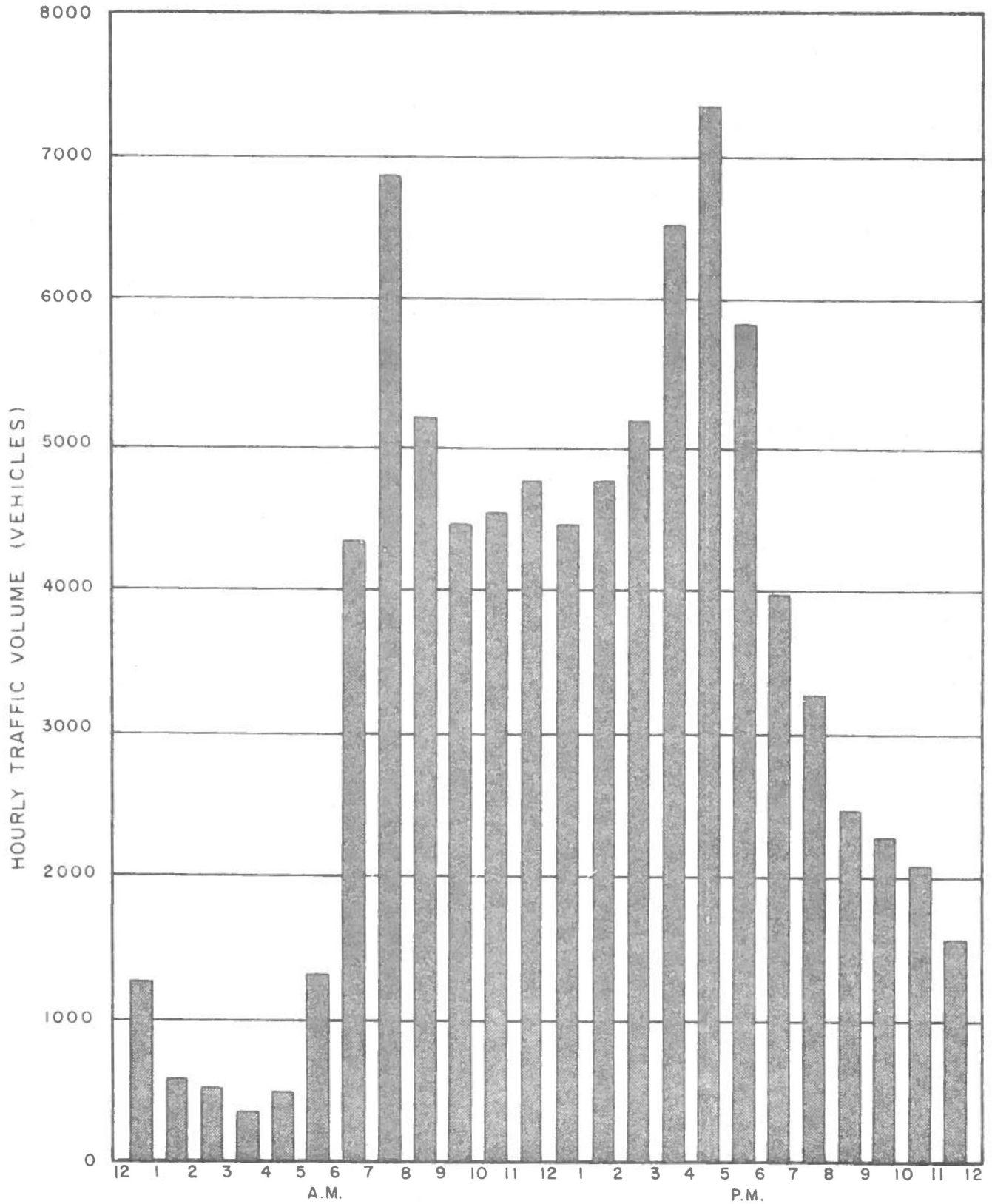
DATE TAKEN	24 HOUR WEEKDAY	PEAK HOUR
JAN. - FEB. 1971	21700	2047

INTERSTATE 70 — DENVER

SPATIAL TRAFFIC VOLUME DISTRIBUTION ON DENVER I-70 FREEWAY

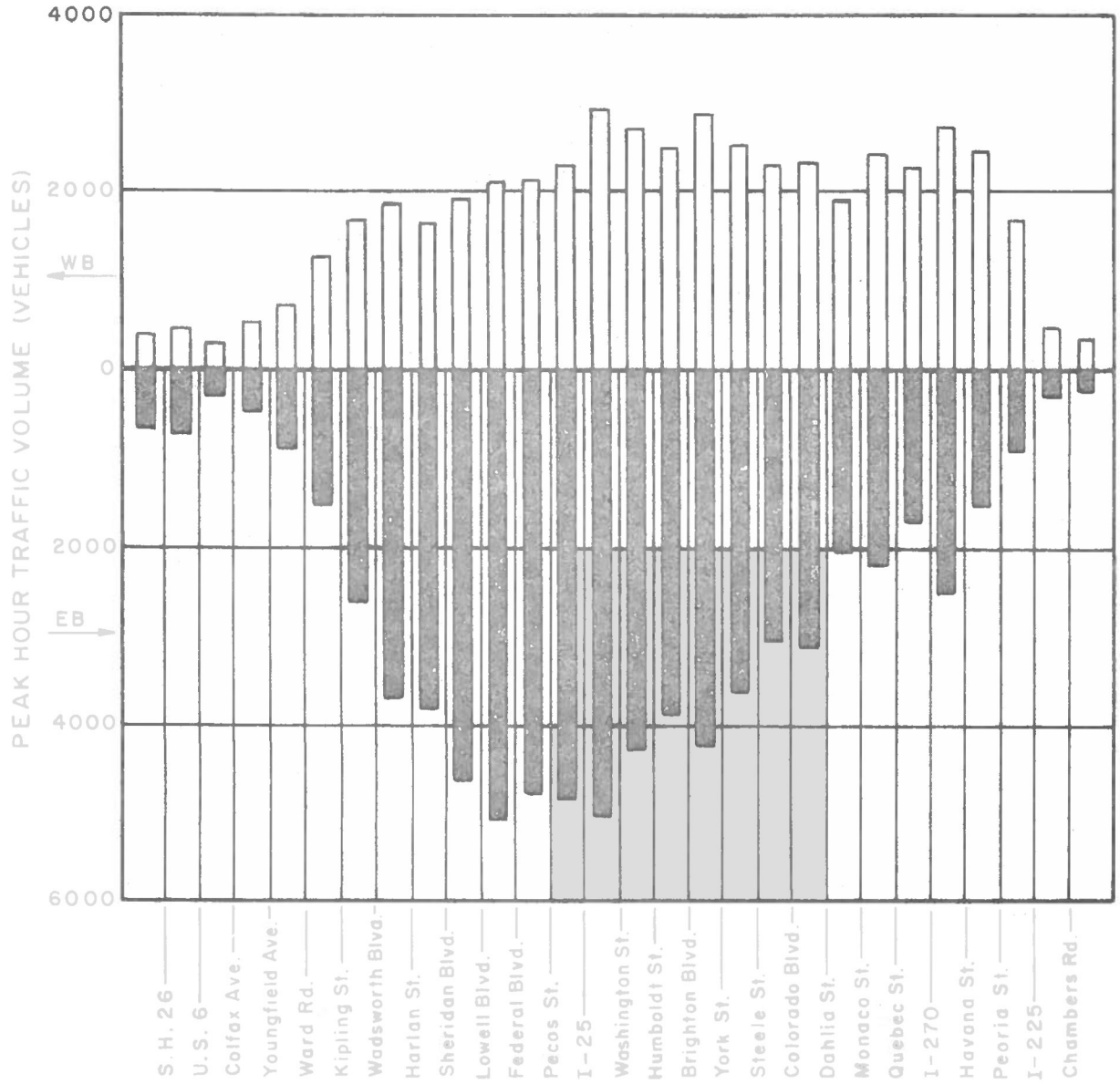


TYPICAL WEEKDAY TRAFFIC VOLUME DISTRIBUTION BY HOURS ON DENVER I-70 FREEWAY BETWEEN WASHINGTON ST. AND HUMBOLDT ST. INTERCHANGES

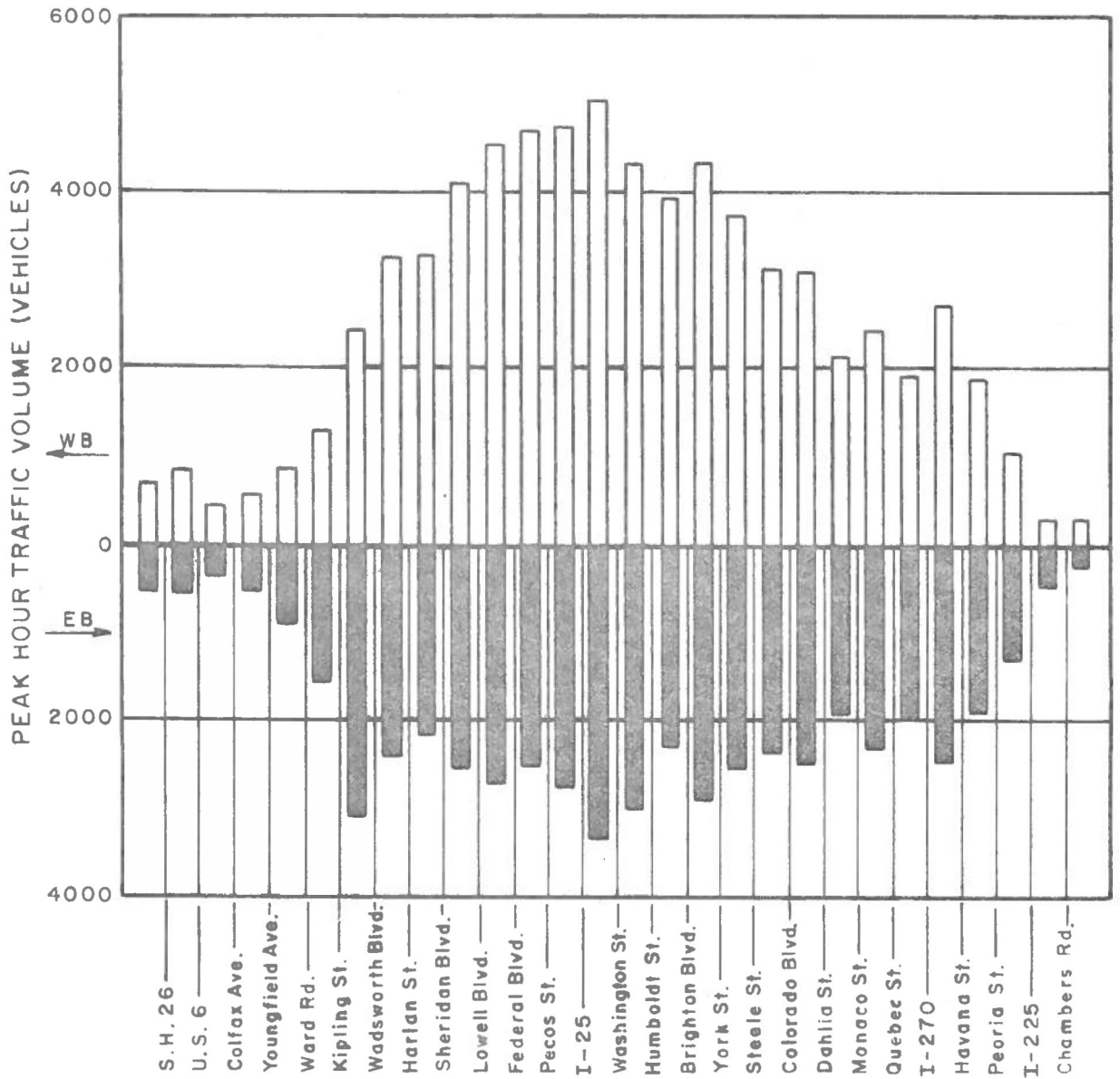


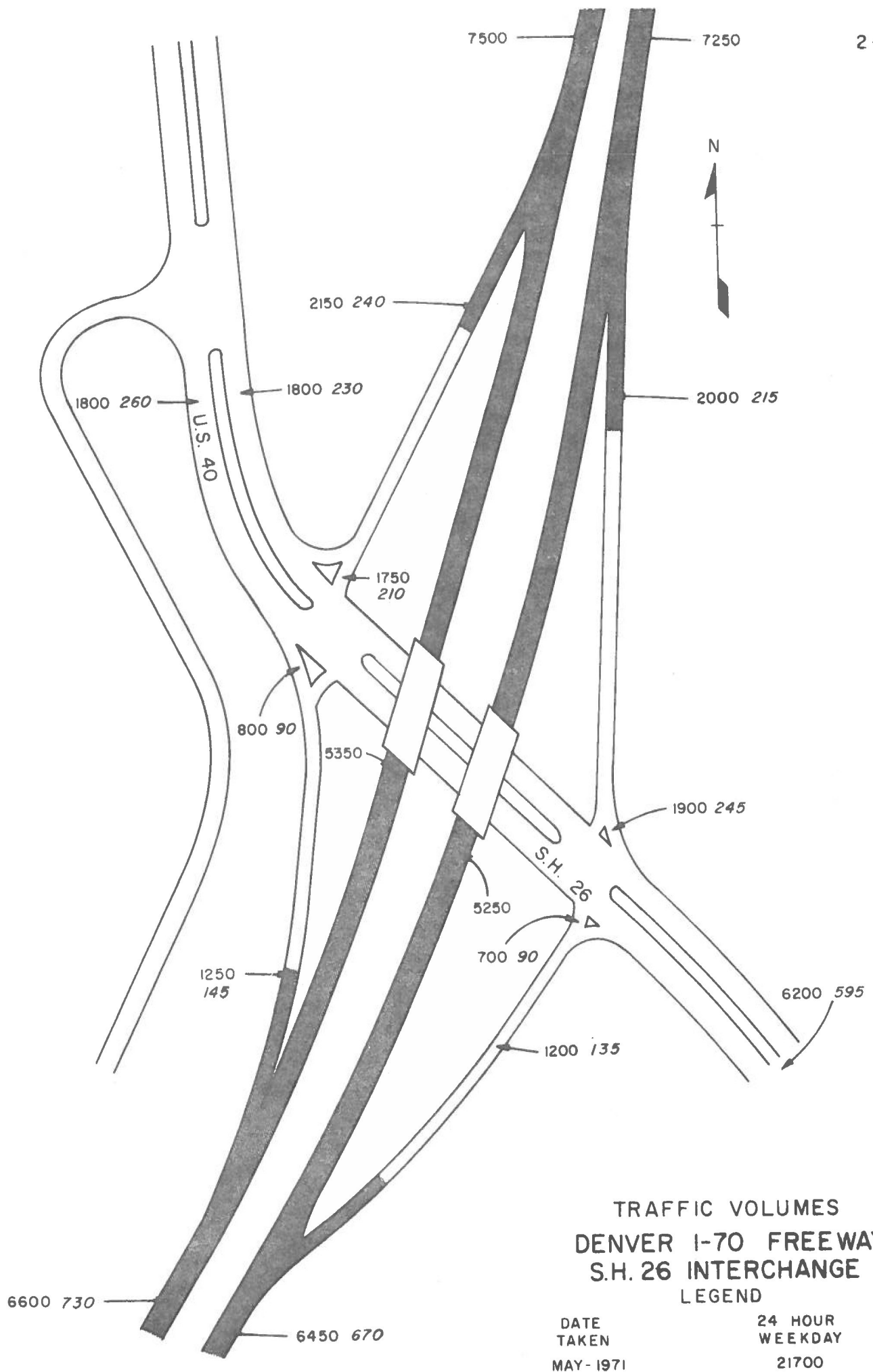
WEDNESDAY JUNE 9, 1971

DENVER I-70 FREEWAY PEAK HOUR DISTRIBUTION A.M.



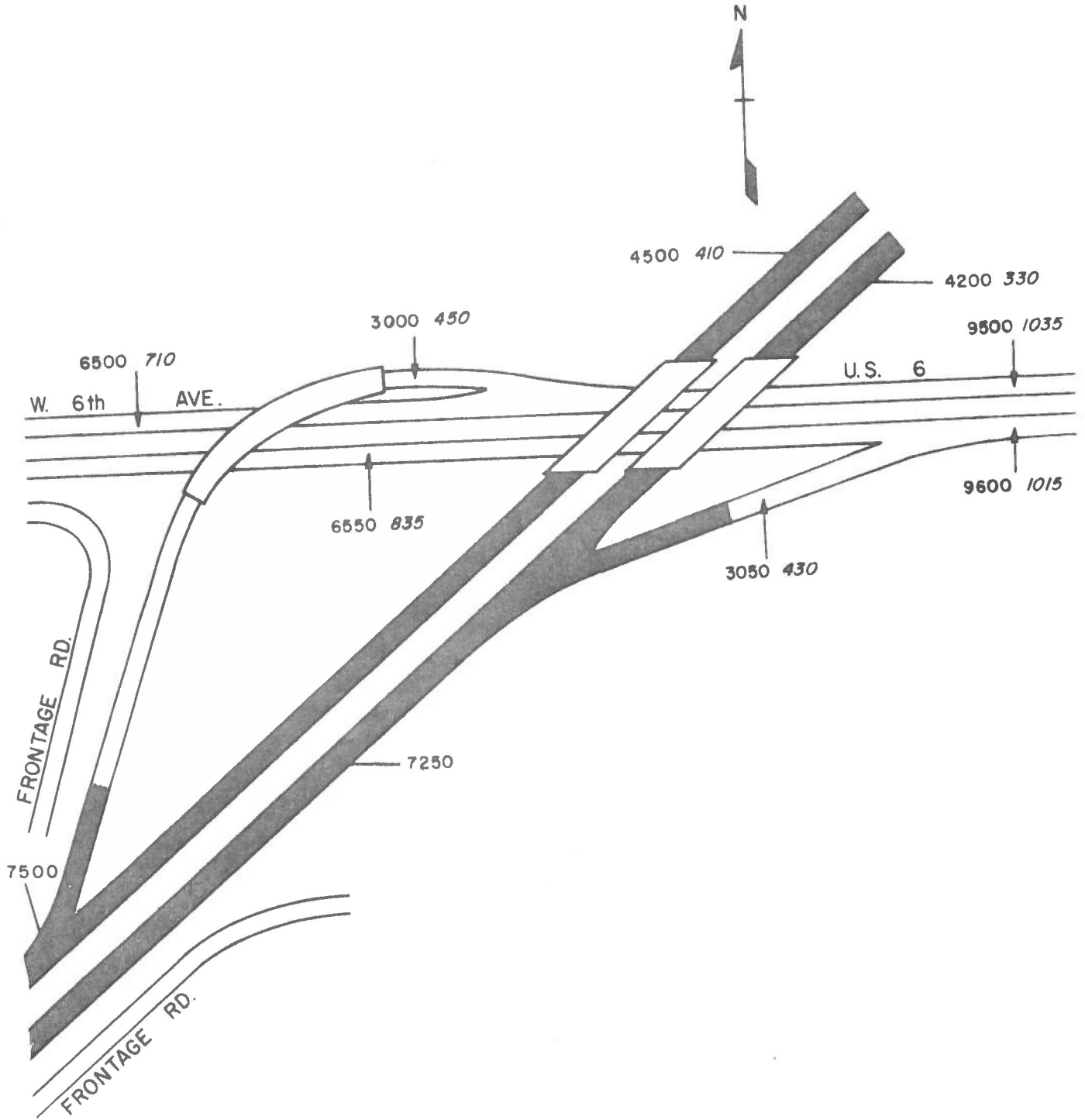
DENVER I-70 FREEWAY PEAK HOUR DISTRIBUTION P. M.





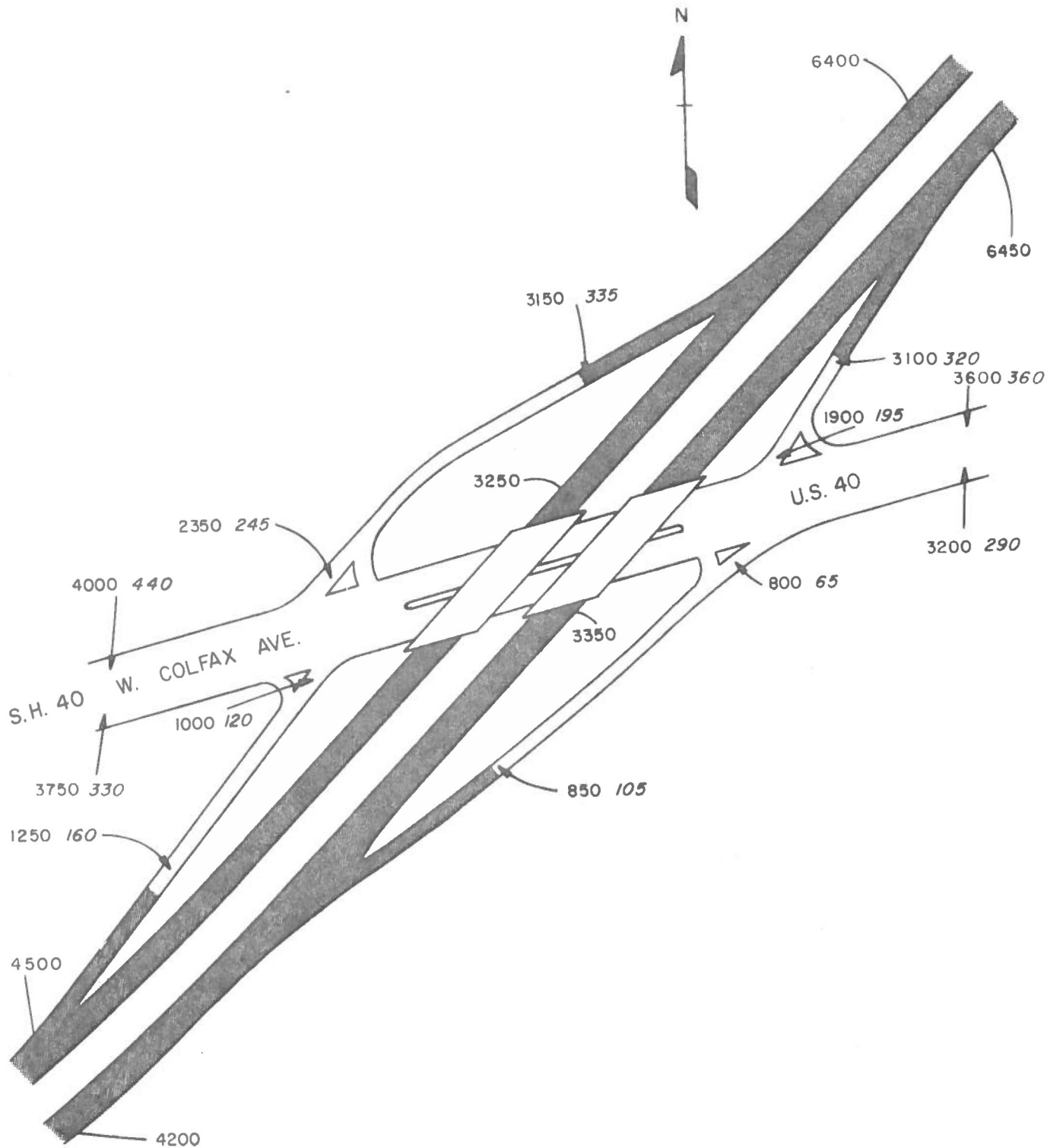
TRAFFIC VOLUMES
 DENVER I-70 FREEWAY
 S.H. 26 INTERCHANGE
 LEGEND

DATE TAKEN	24 HOUR WEEKDAY	PEAK HOUR
MAY - 1971	21700	204



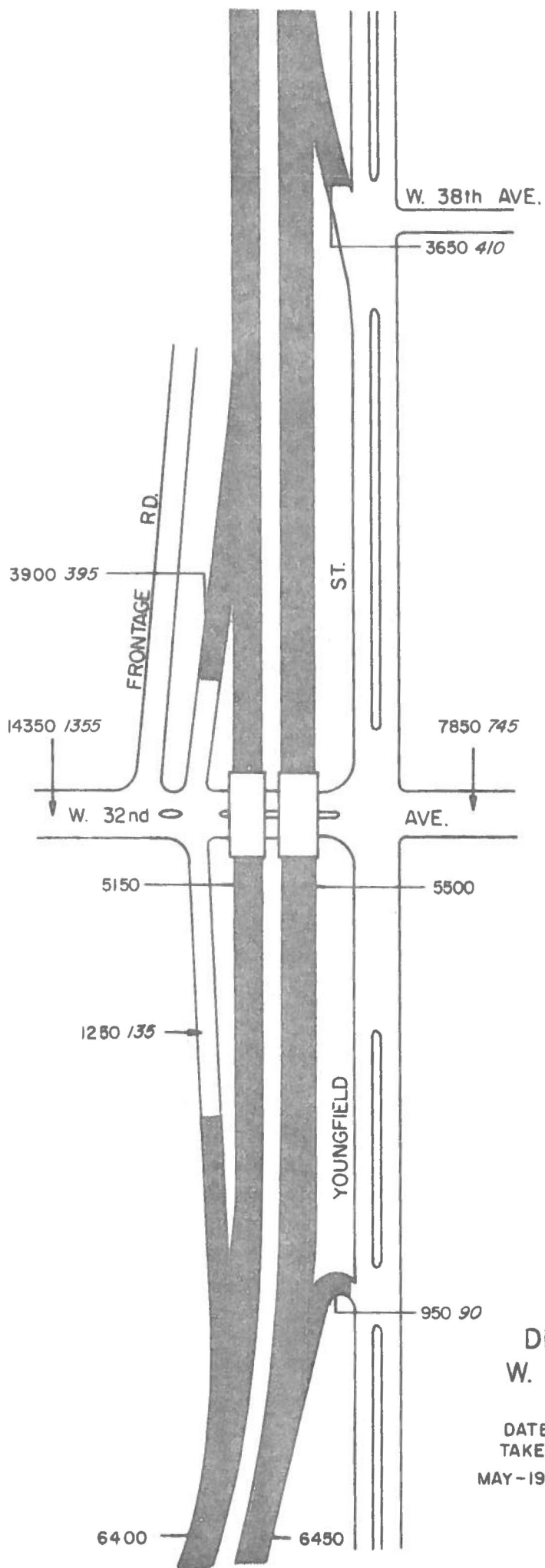
TRAFFIC VOLUMES
 DENVER I-70 FREEWAY
 W. 6th AVE. FREEWAY INTERCHANG
 LEGEND

DATE TAKEN	24 HOUR WEEKDAY	PEAK HOUR
MAY - 1971	21700	2047



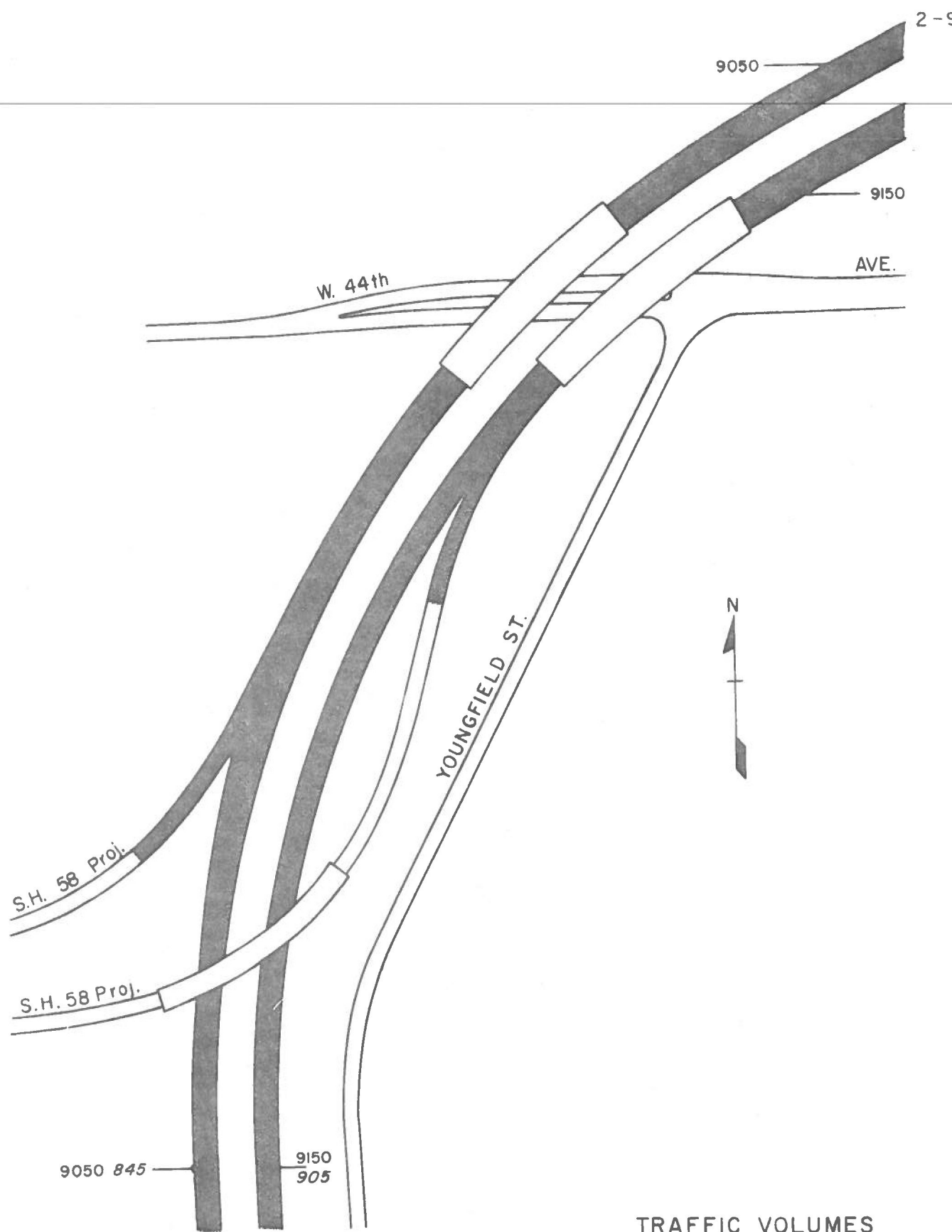
TRAFFIC VOLUMES
 DENVER I-70 FREEWAY
 W. COLFAX AVE. INTERCHANGE
 LEGEND

DATE TAKEN	24 HOUR WEEKDAY	PEAK HOUR
MAY-1971	21700	2047



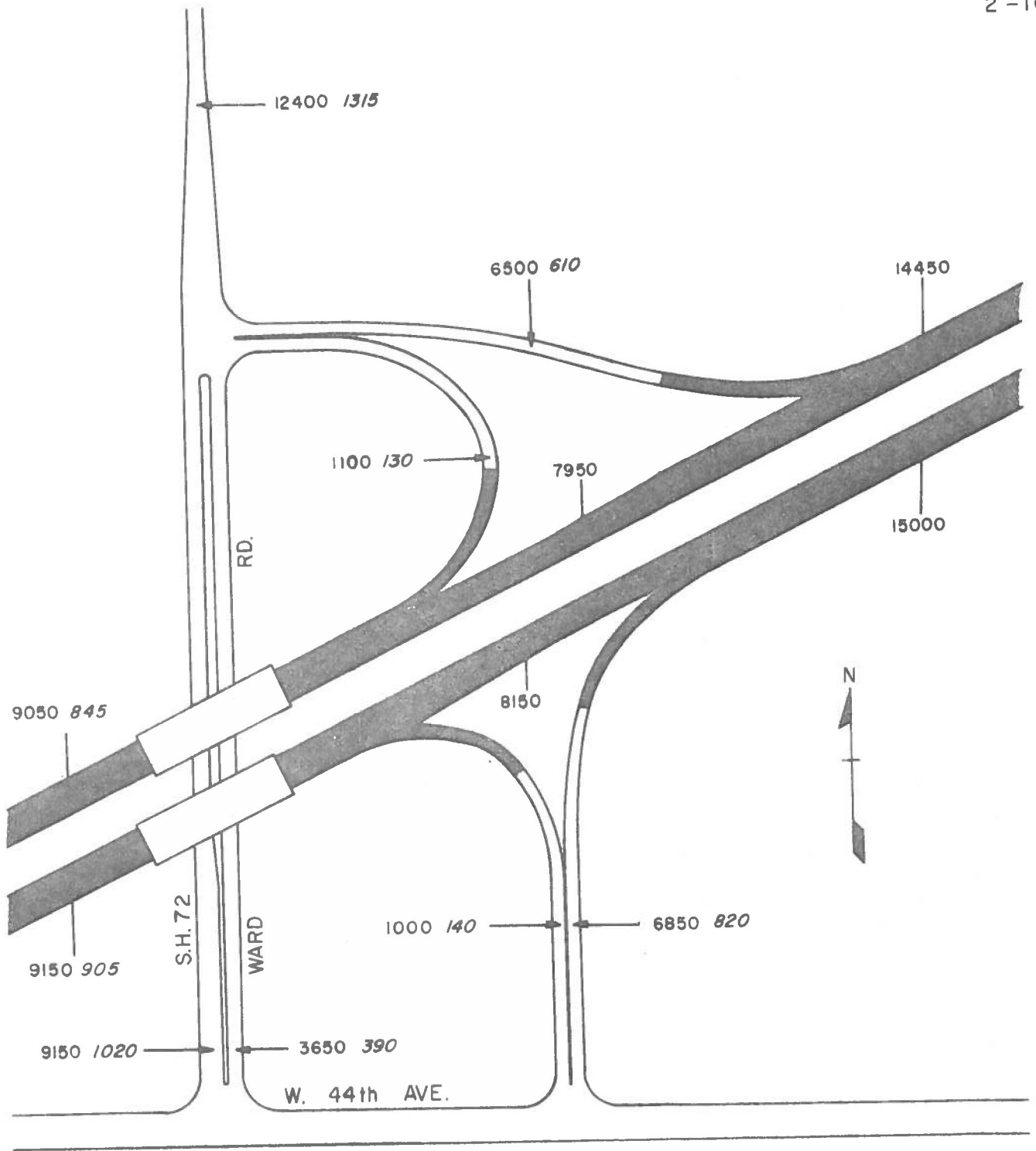
TRAFFIC VOLUMES
 DENVER I-70 FREEWAY
 W. 32nd AVE. INTERCHANGE
 LEGEND

DATE TAKEN	24 HOUR WEEKDAY	PEAK HOUR
MAY-1971	21700	2047



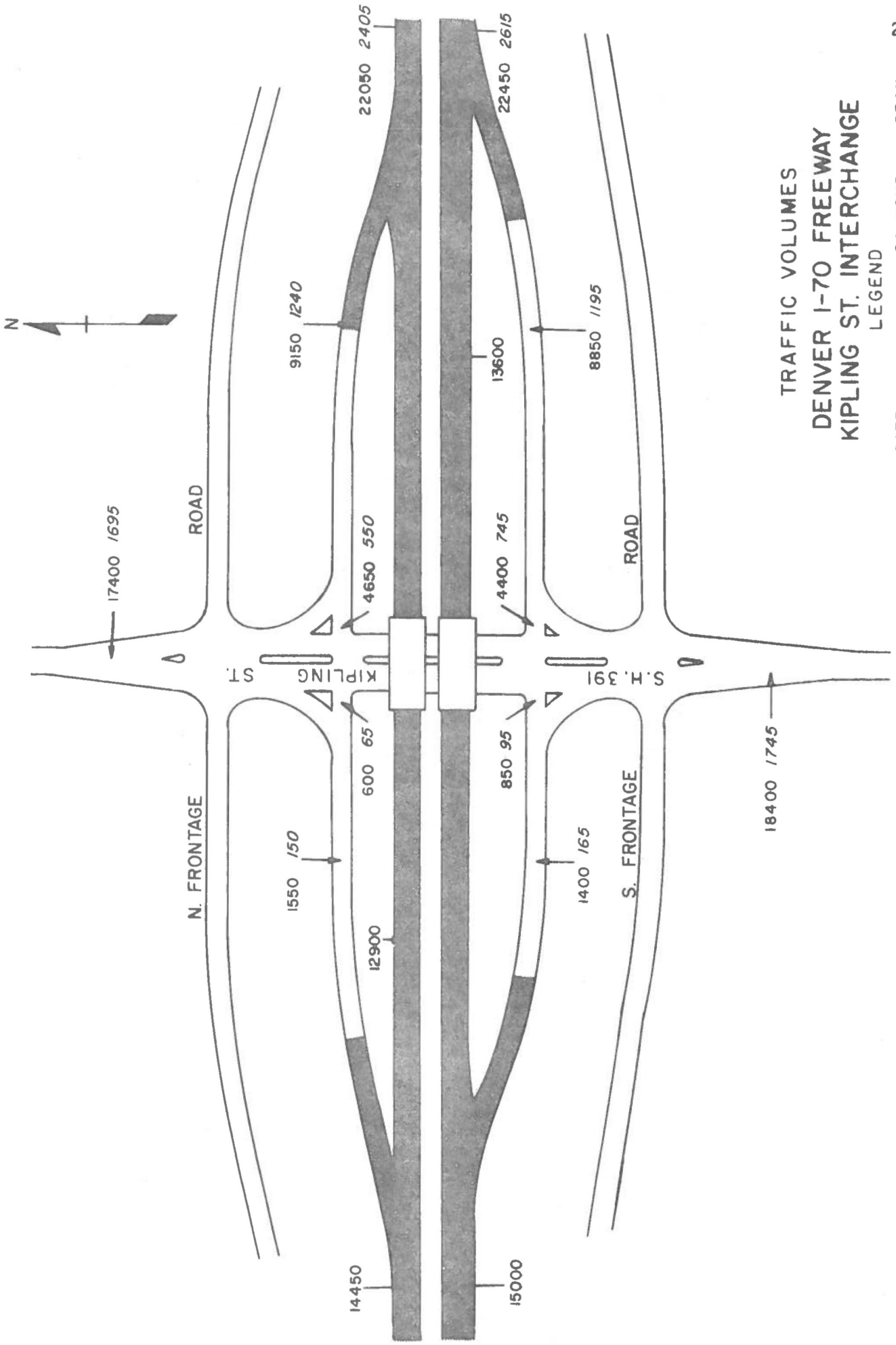
TRAFFIC VOLUMES
 DENVER I-70 FREEWAY
 S.H. 58 INTERCHANGE
 LEGEND

DATE TAKEN	24 HOUR WEEKDAY	PEAK HOUR
MAY - 1971	21700	204



TRAFFIC VOLUMES
 DENVER I-70 FREEWAY
 WARD RD. INTERCHANGE
 LEGEND

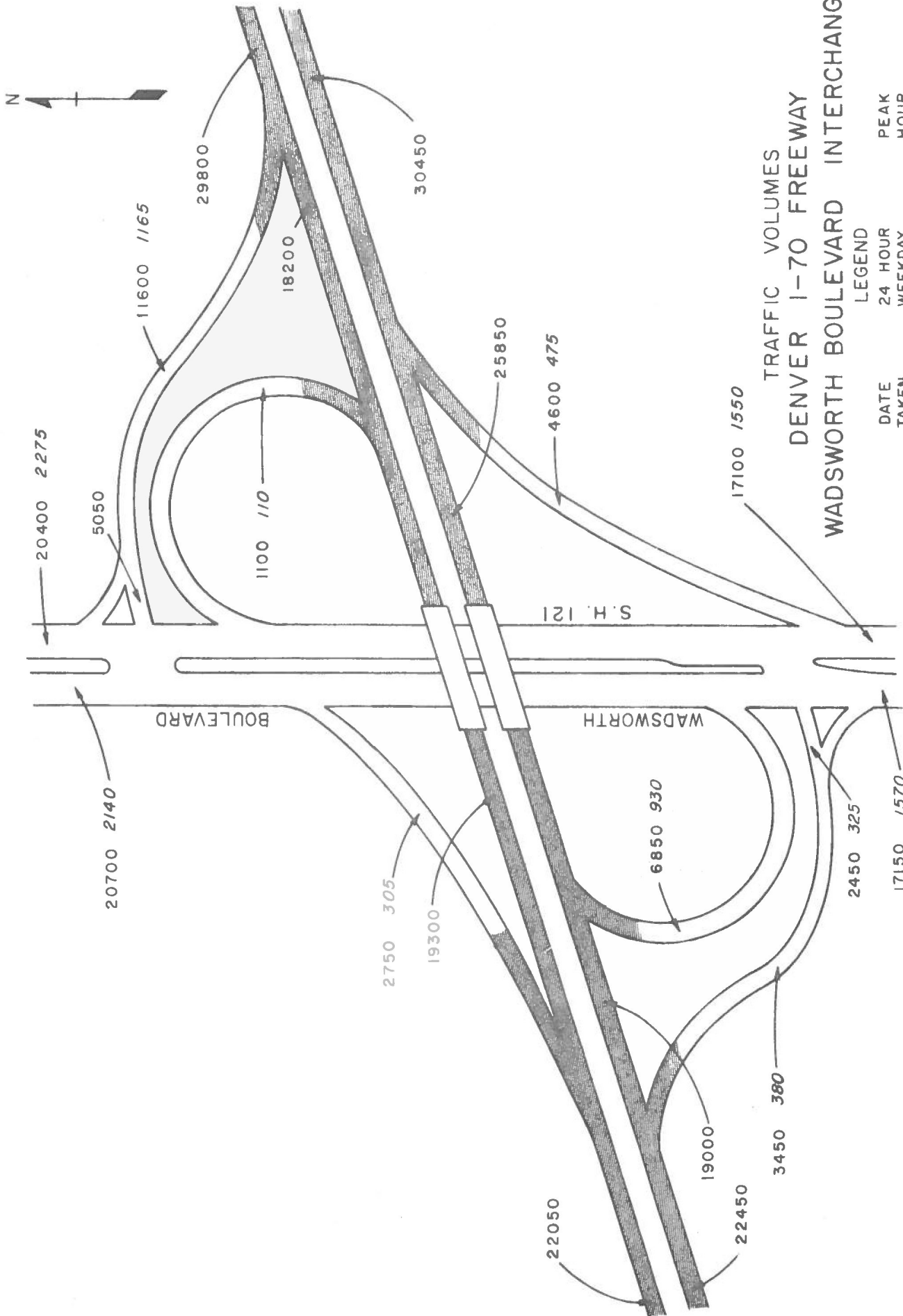
DATE TAKEN	24 HOUR WEEKDAY	PEAK HOUR
MAY-1971	21700	2041

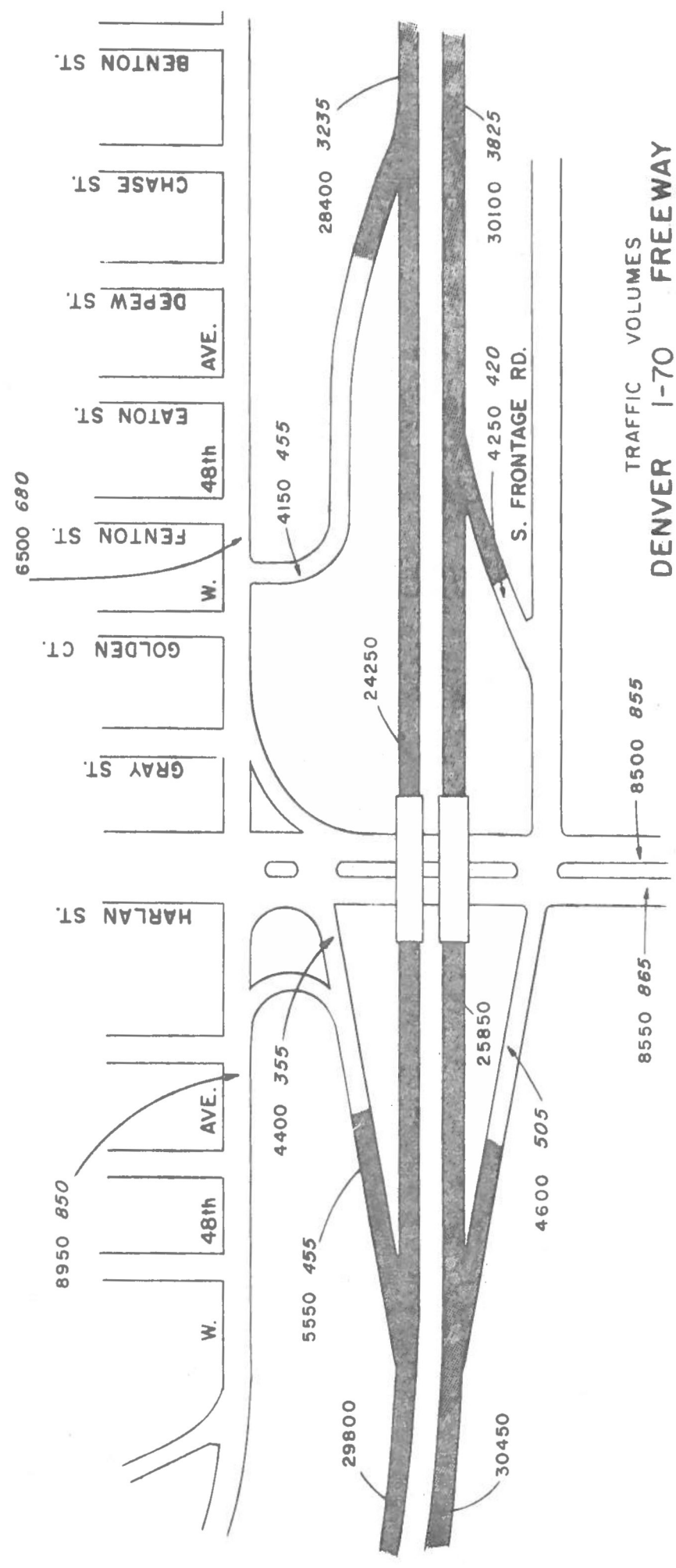


TRAFFIC VOLUMES
 DENVER I-70 FREEWAY
 KIPLING ST. INTERCHANGE

LEGEND

DATE TAKEN	24 HOUR WEEKDAY	PEAK HOUR
MAY - 1971	21700	2047

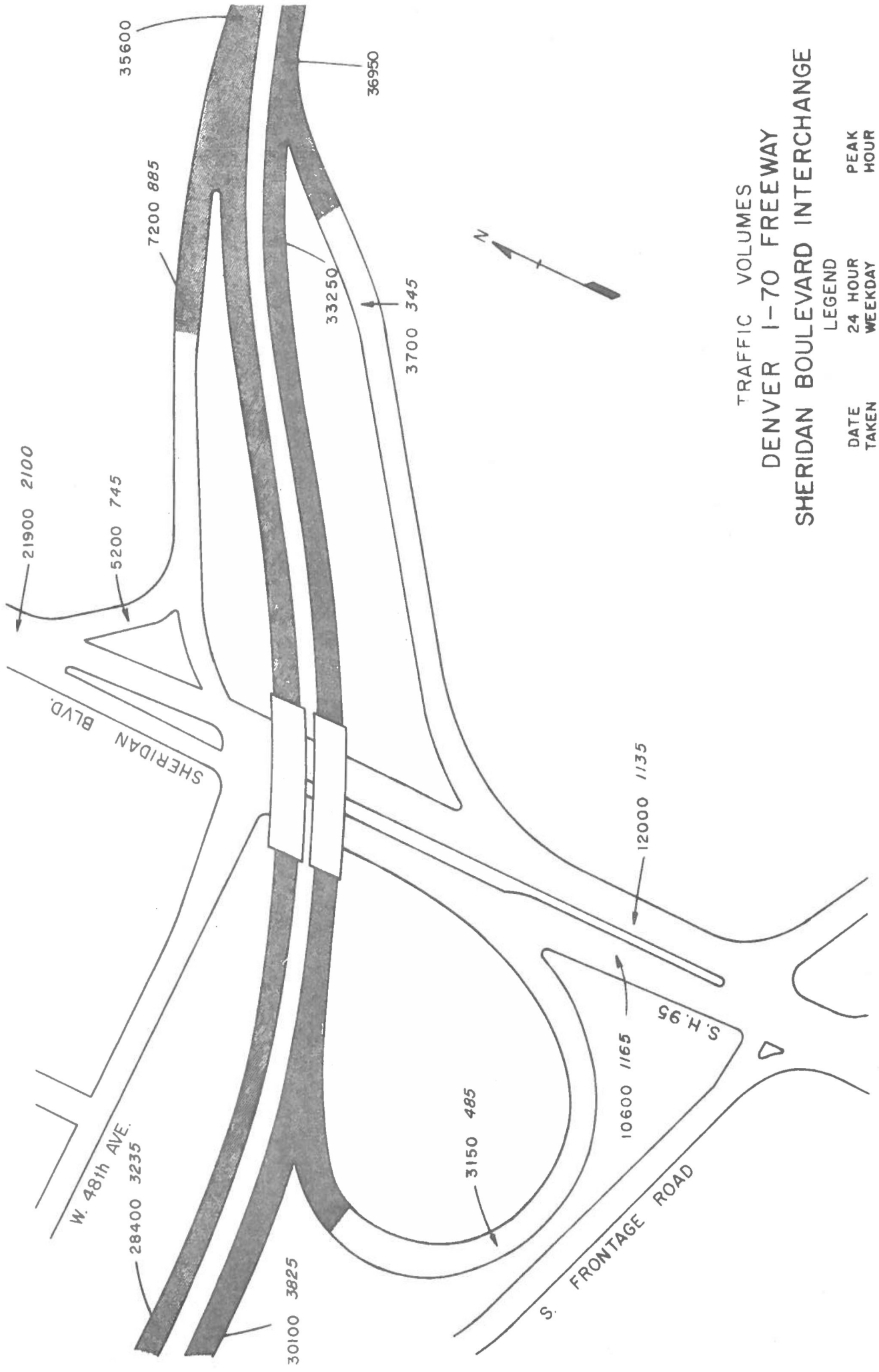




TRAFFIC VOLUMES
DENVER I-70 FREEWAY
HARLAN STREET INTERCHANGE

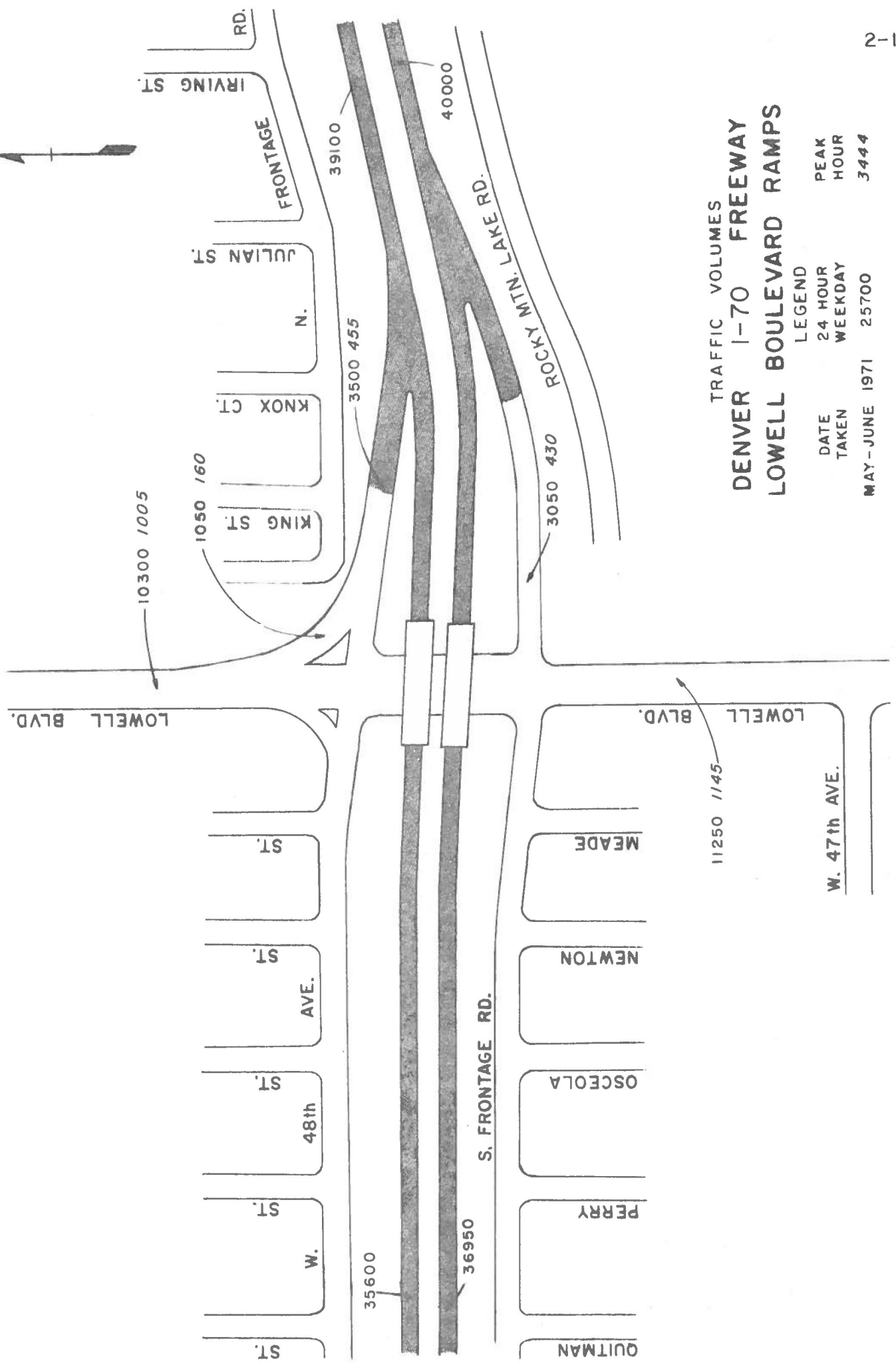
LEGEND

DATE TAKEN	24 HOUR WEEKDAY	PEAK HOUR
MAY 1971	25700	3444



TRAFFIC VOLUMES
 DENVER I-70 FREEWAY
 SHERIDAN BOULEVARD INTERCHANGE

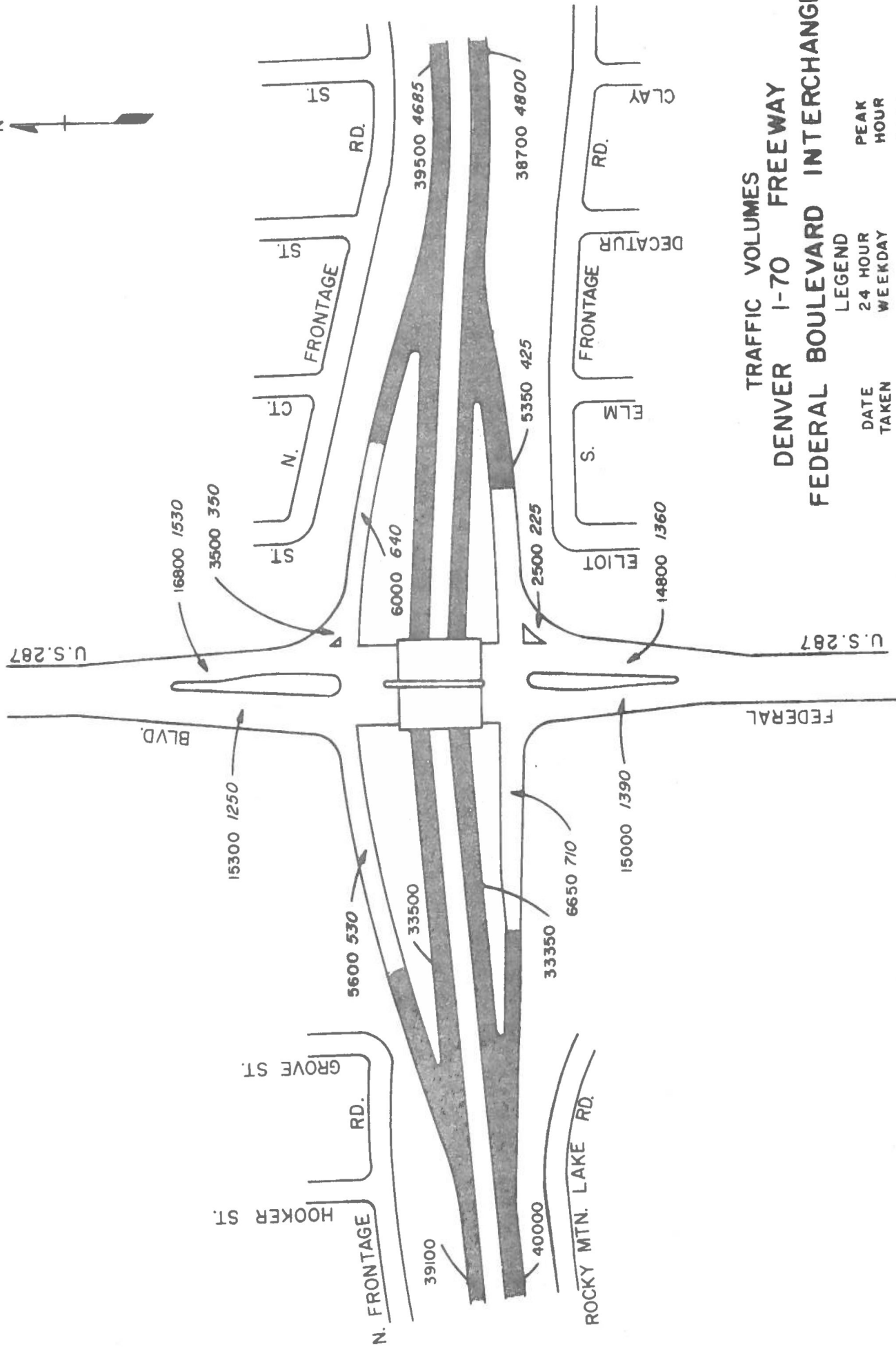
LEGEND		DATE TAKEN	24 HOUR WEEKDAY	PEAK HOUR
		MAY - JUNE 1971	25700	3444



TRAFFIC VOLUMES
DENVER I-70 FREEWAY
LOWELL BOULEVARD RAMPS

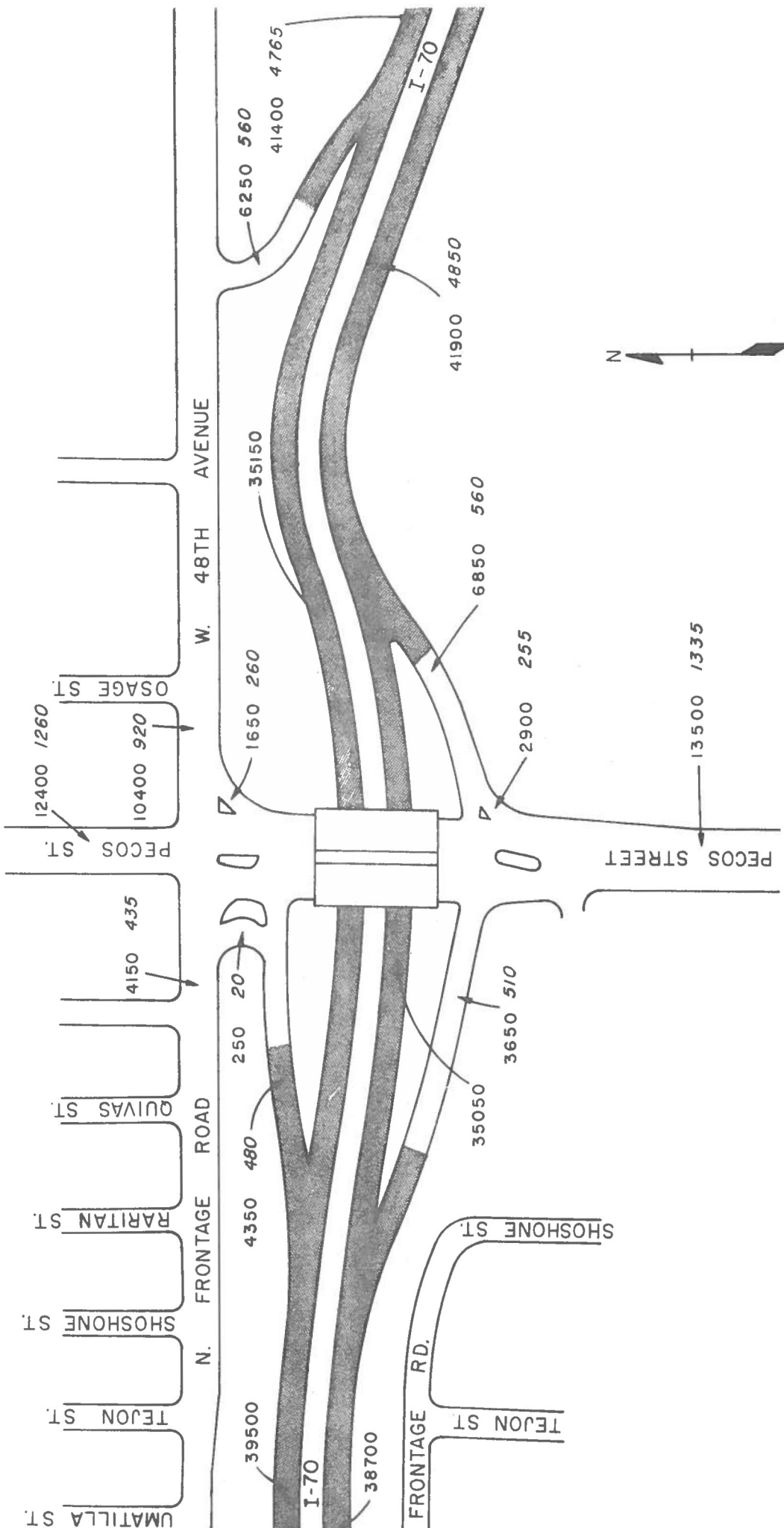
DATE TAKEN: MAY - JUNE 1971

LEGEND:
 24 HOUR WEEKDAY: 25700
 PEAK HOUR: 3444



TRAFFIC VOLUMES
 DENVER I-70 FREEWAY
 FEDERAL BOULEVARD INTERCHANGE

LEGEND
 DATE TAKEN MAY - JUNE 1971
 24 HOUR WEEKDAY 25700
 PEAK HOUR 3444



TRAFFIC VOLUMES
 DENVER I-70 FREEWAY
 PECOS STREET INTERCHANGE

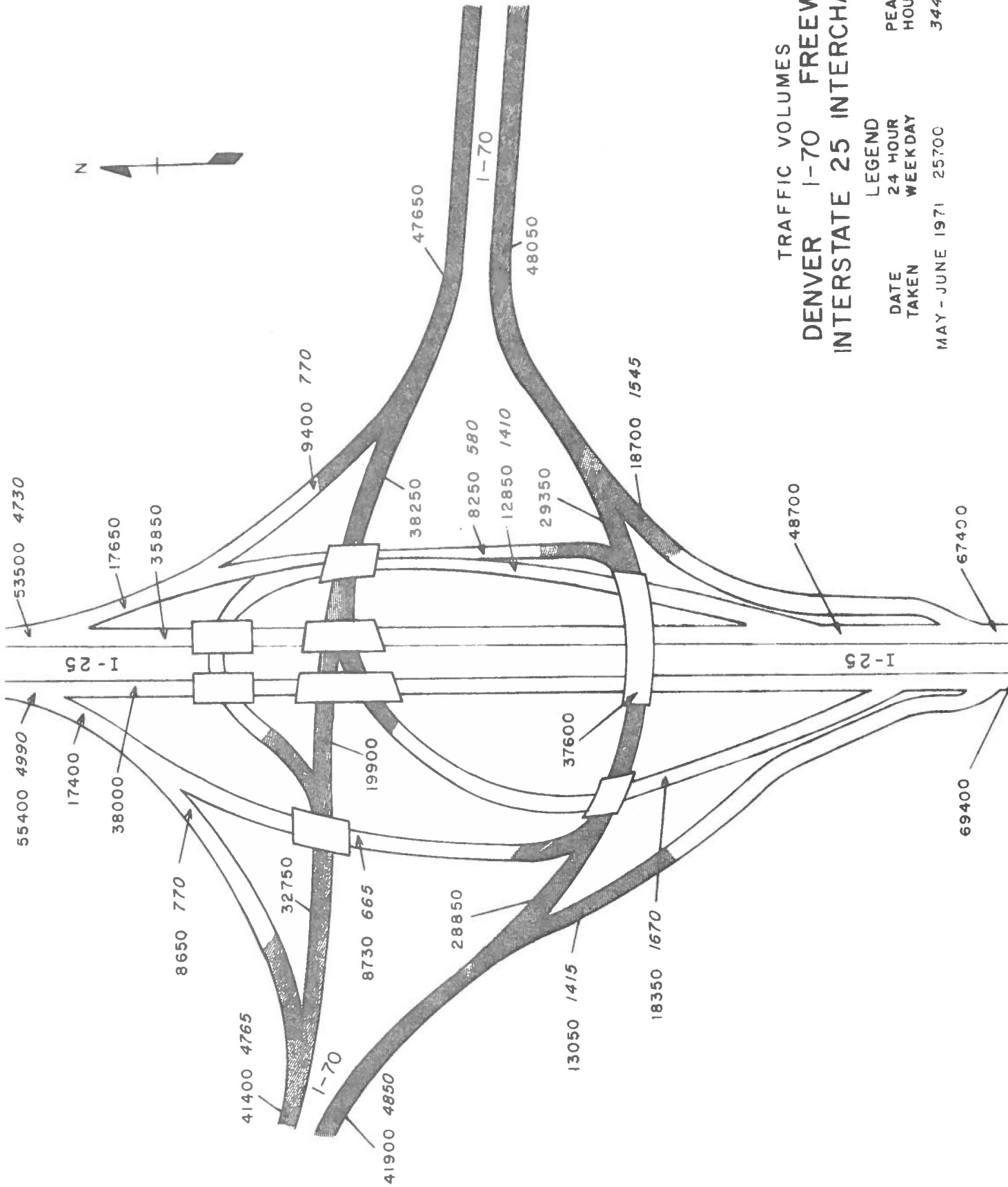
DATE TAKEN MAY - IIINF 1971 25700
 LEGEND 24 HOUR PEAK HOUR 3444
 WEEKDAY

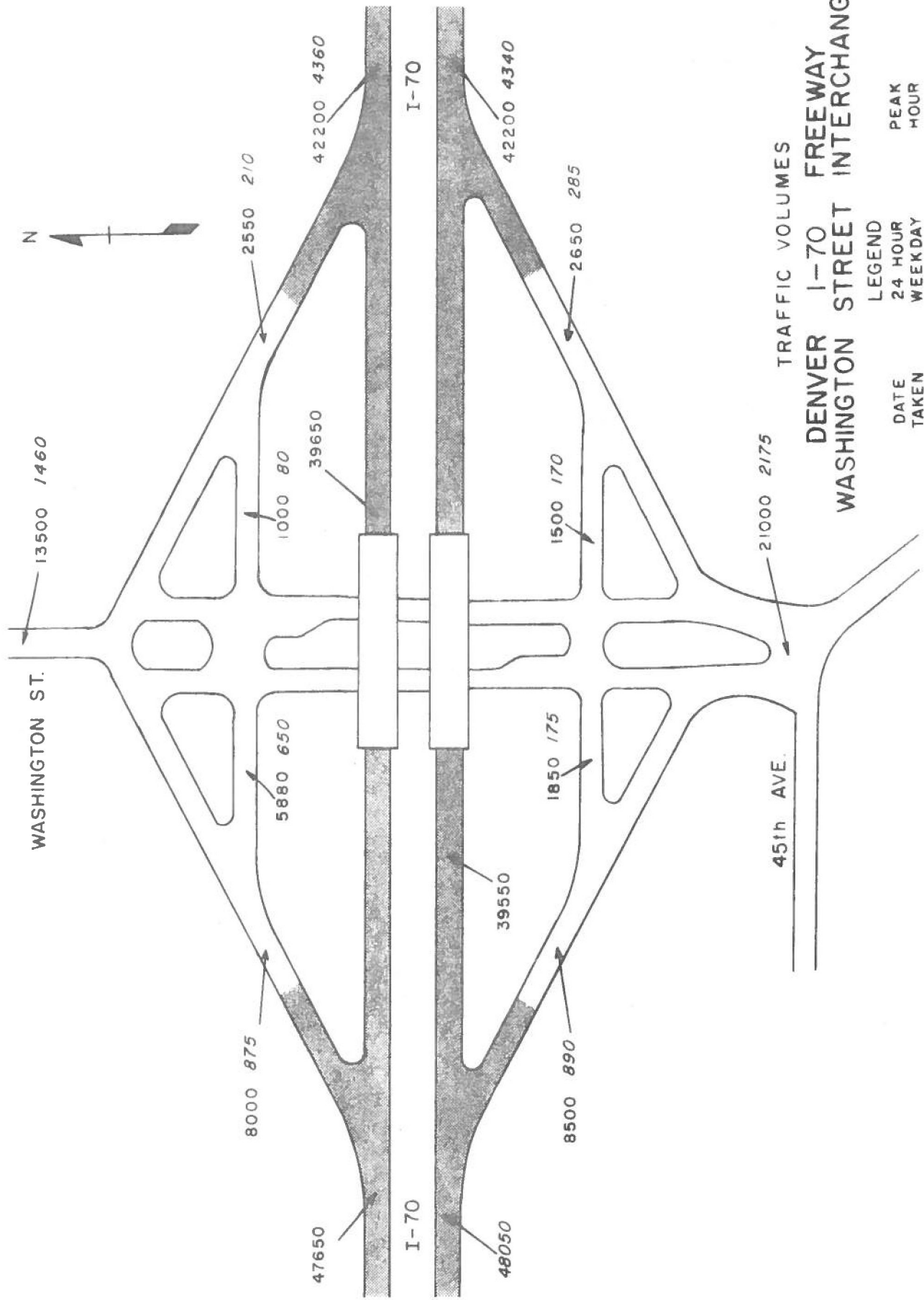
TRAFFIC VOLUMES DENVER I-70 FREEWAY INTERSTATE 25 INTERCHANGE

DATE TAKEN MAY - JUNE 1971

LEGEND
24 HOUR WEEKDAY 25700

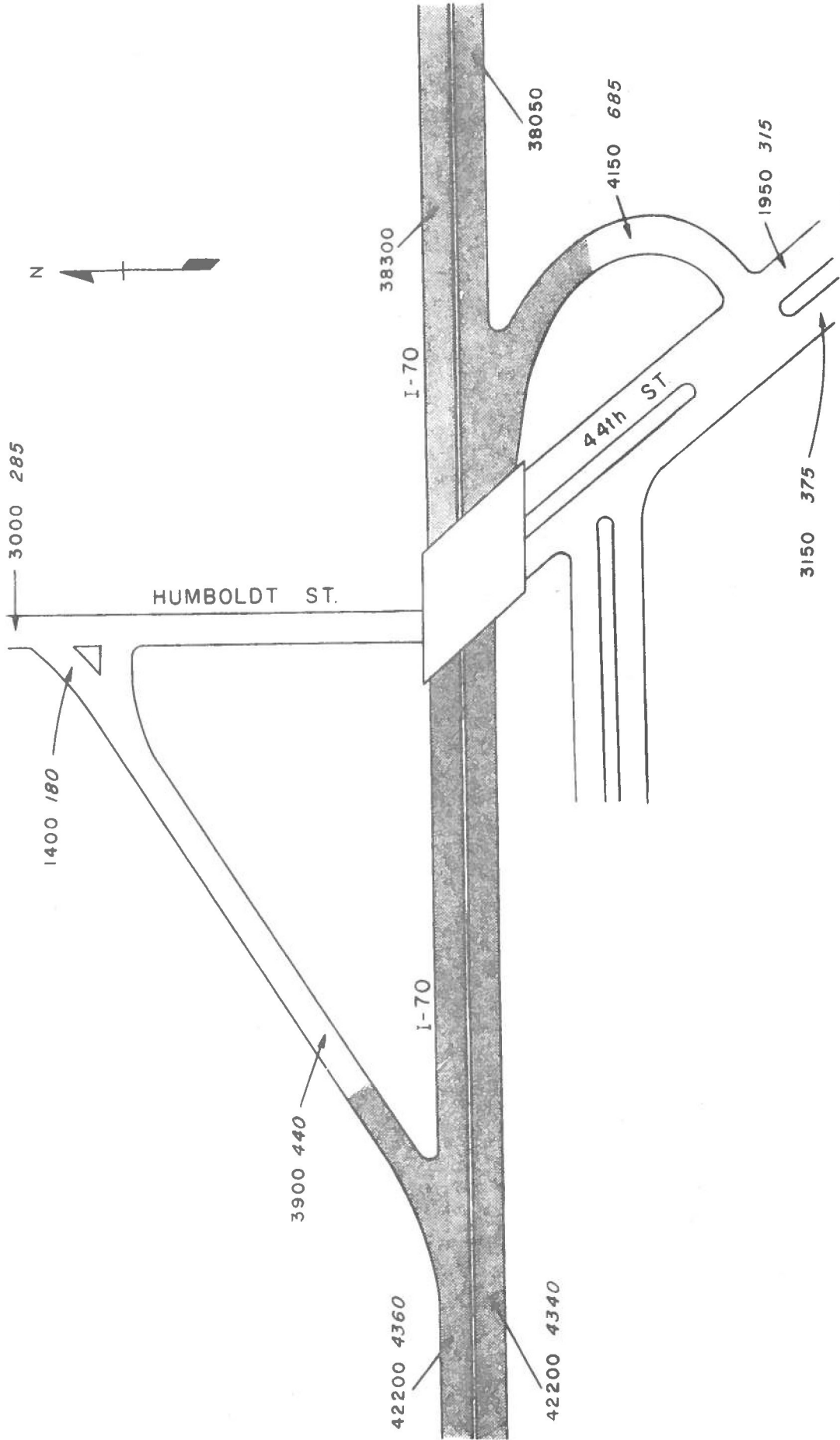
PEAK HOUR 3444





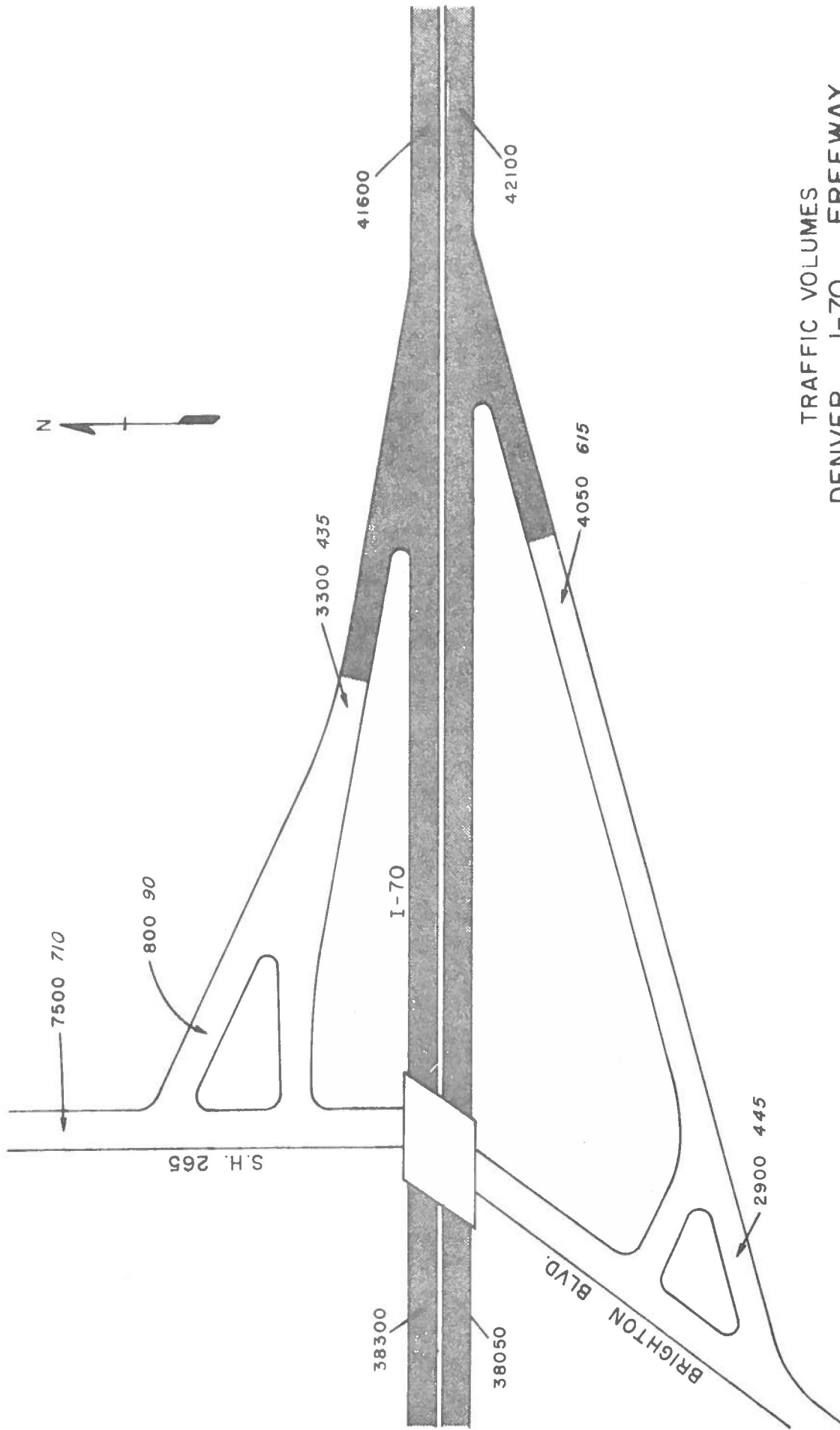
TRAFFIC VOLUMES
DENVER I-70 FREEWAY INTERCHANGE
WASHINGTON STREET

LEGEND
 DATE TAKEN: MAY - JUNE 1971
 24 HOUR WEEKDAY: 25700
 PEAK HOUR: 3444



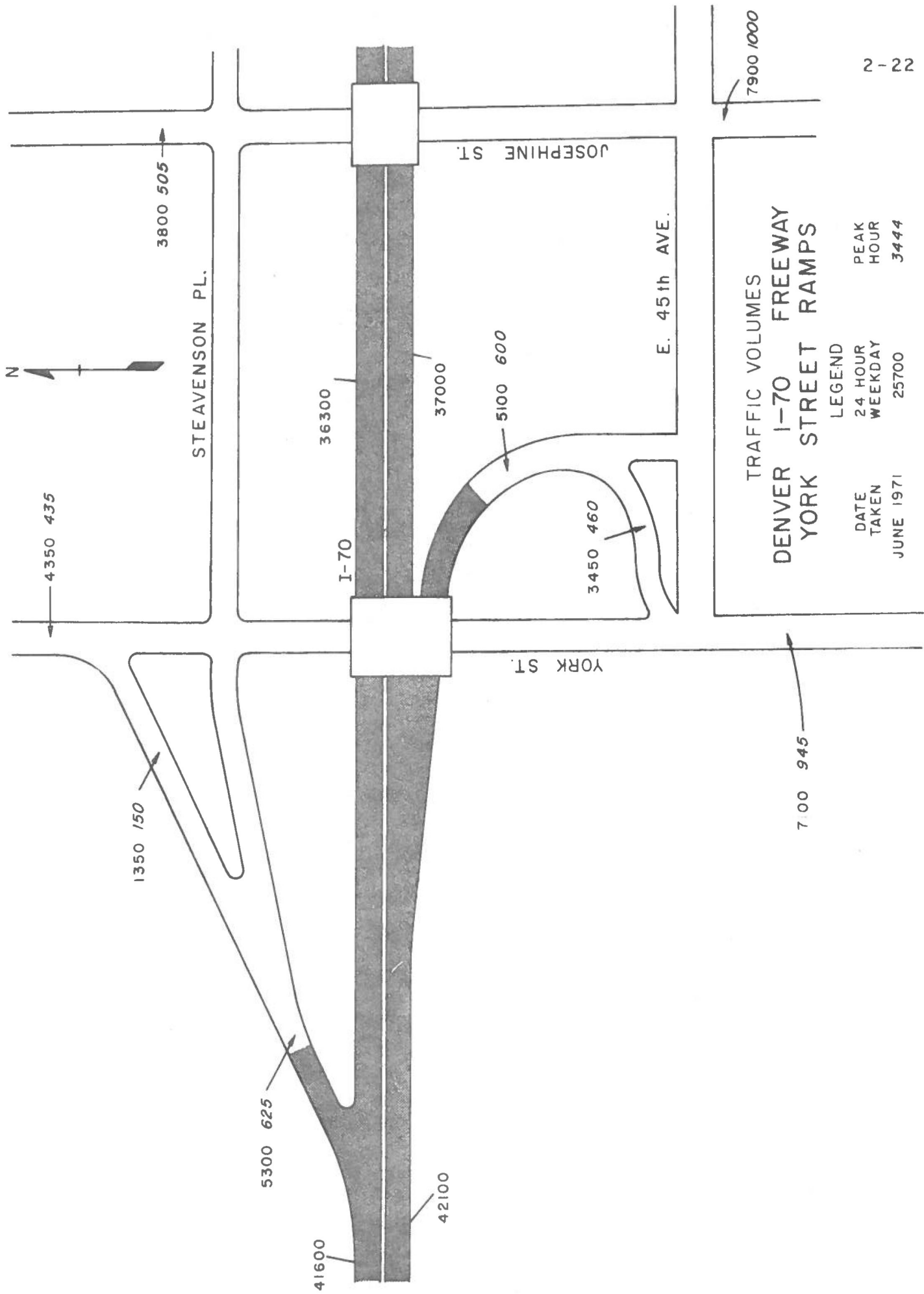
TRAFFIC VOLUMES
 DENVER I-70 FREEWAY
 HUMBOLDT STREET RAMPS

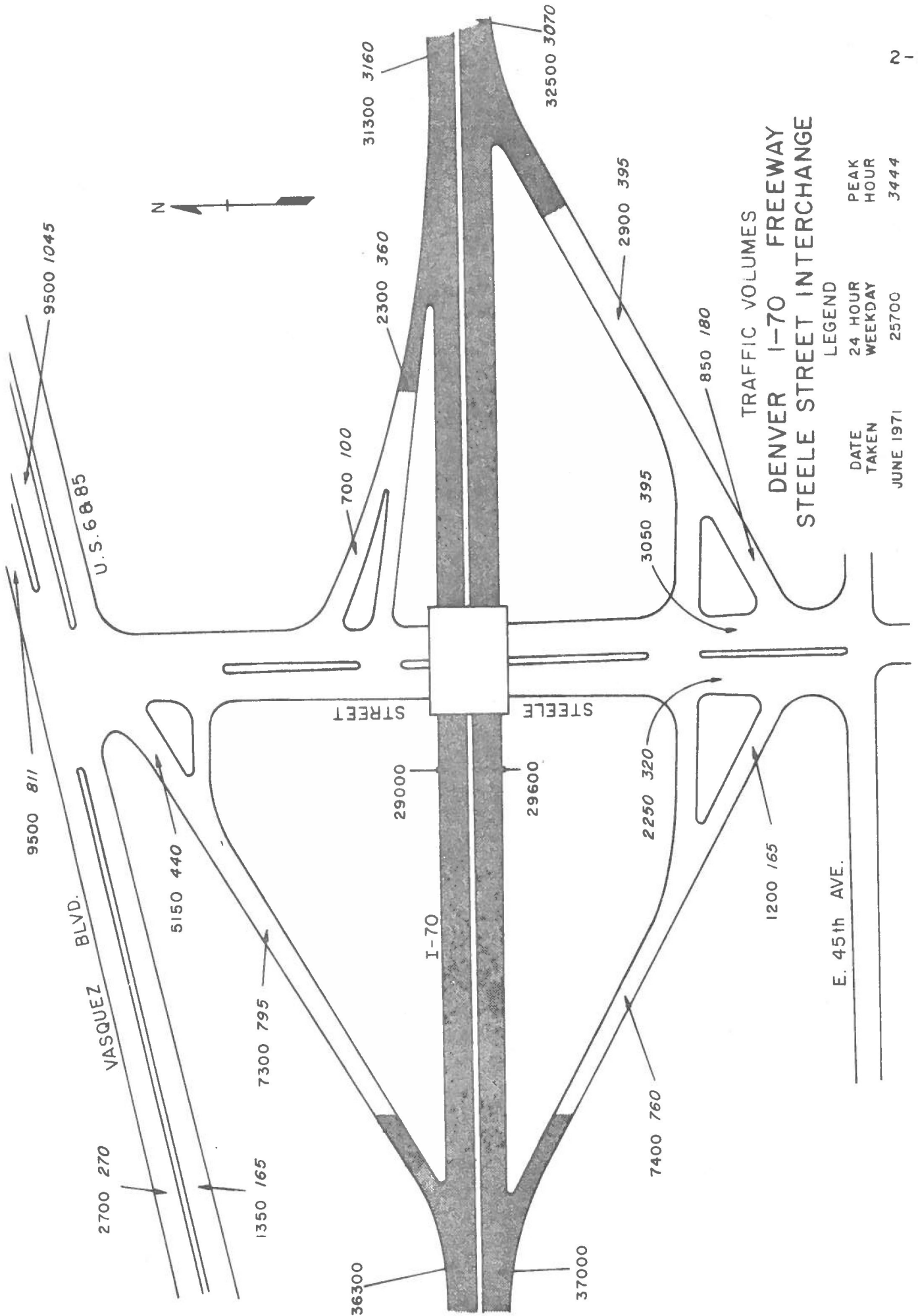
LEGEND		DATE	24 HOUR	PEAK
		TAKEN	WEEKDAY	HOUR
		JUNE 1971	25700	3444



TRAFFIC VOLUMES
 DENVER I-70 FREEWAY
 BRIGHTON BOULEVARD RAMP

DATE TAKEN	LEGEND	24 HOUR WEEKDAY	PEAK HOUR
JUNE 1971		25700	3444

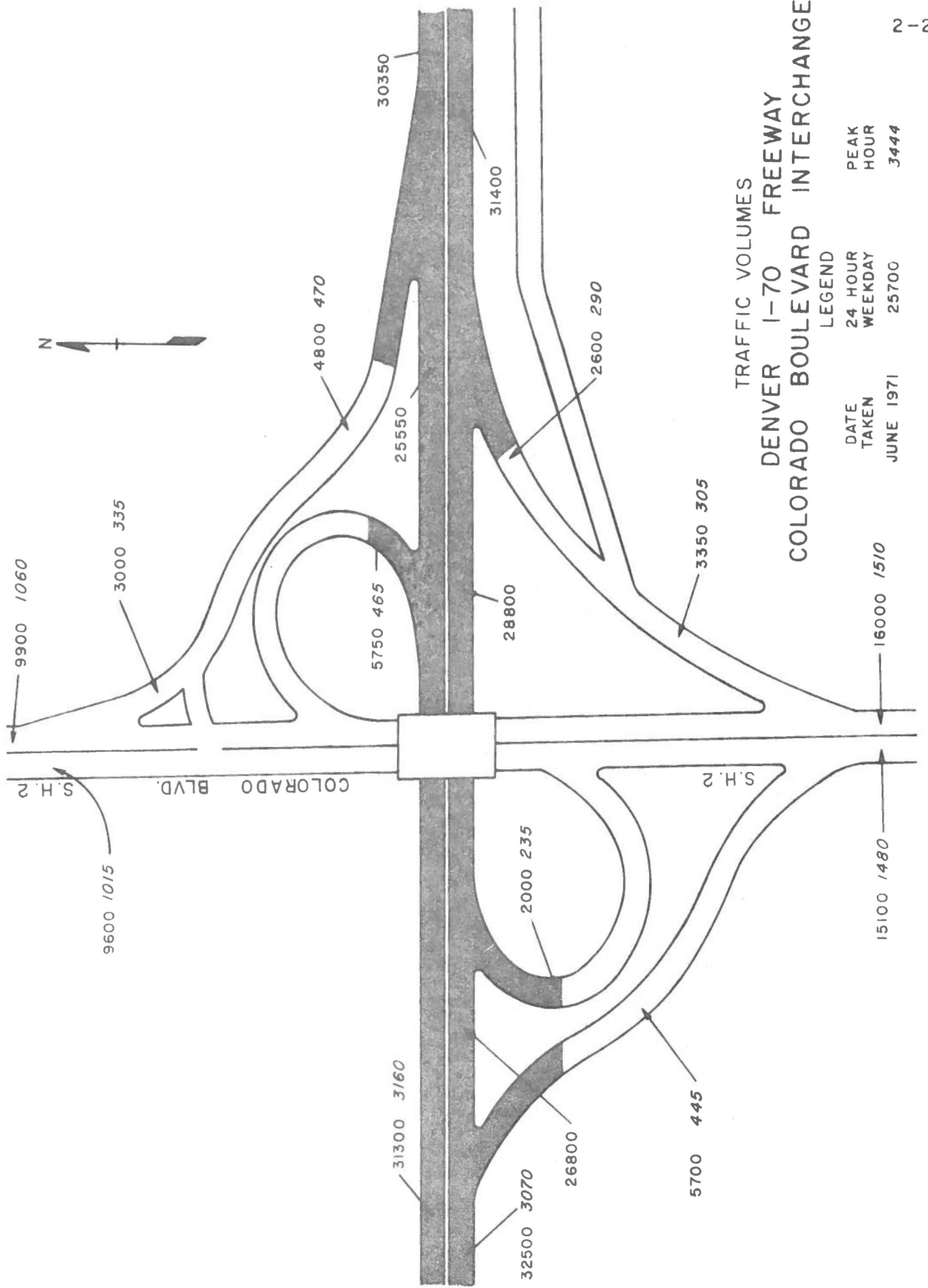




TRAFFIC VOLUMES
 DENVER I-70 FREEWAY
 STEELE STREET INTERCHANGE

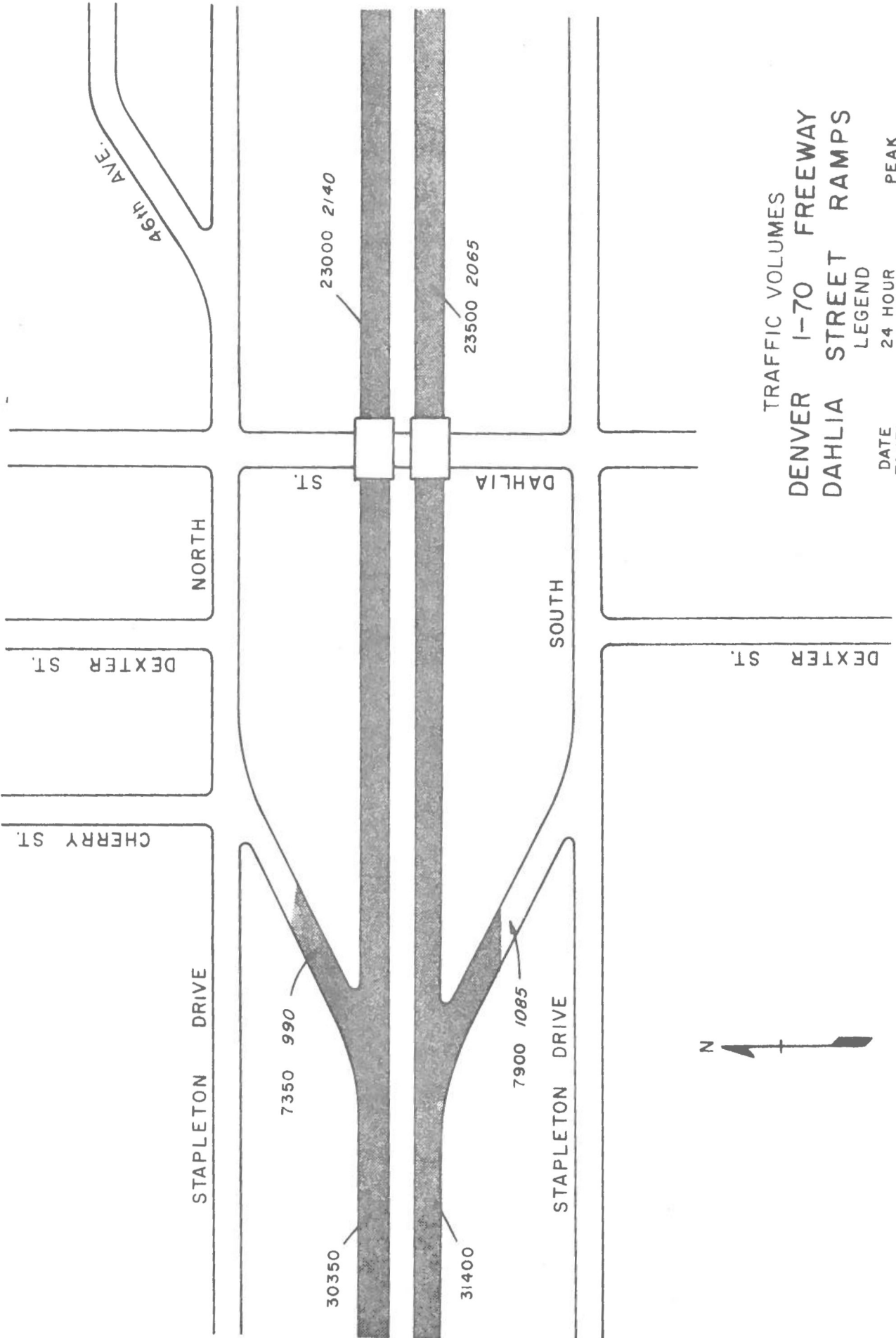
LEGEND
 DATE TAKEN JUNE 1971
 24 HOUR WEEKDAY 25700
 PEAK HOUR 3444

E. 45th AVE.



TRAFFIC VOLUMES
 DENVER I-70 FREEWAY
 COLORADO BOULEVARD INTERCHANGE

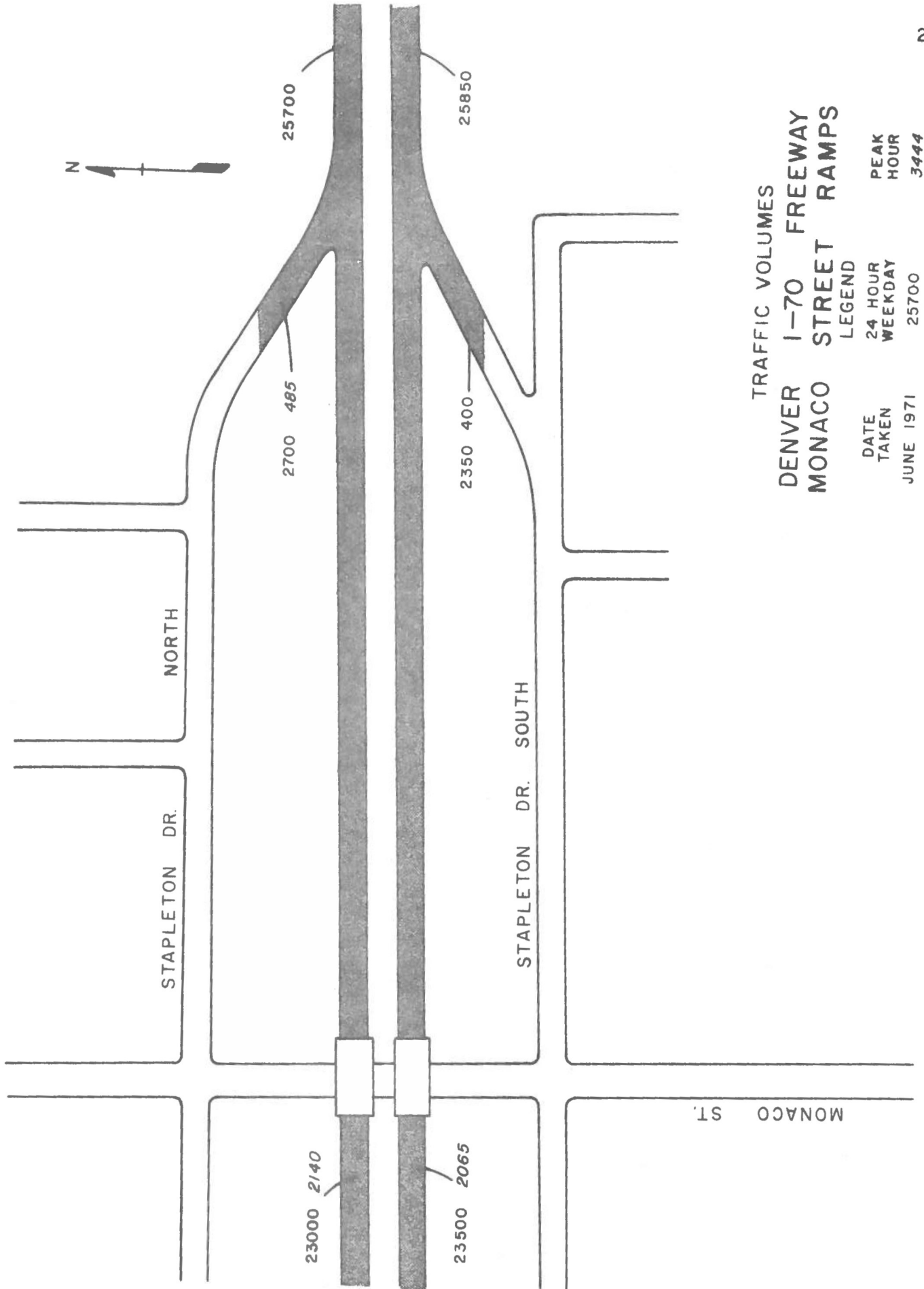
LEGEND
 DATE TAKEN JUNE 1971
 24 HOUR WEEKDAY 25700
 PEAK HOUR 3444



TRAFFIC VOLUMES
 DENVER I-70 FREEWAY
 DAHLIA STREET RAMPS

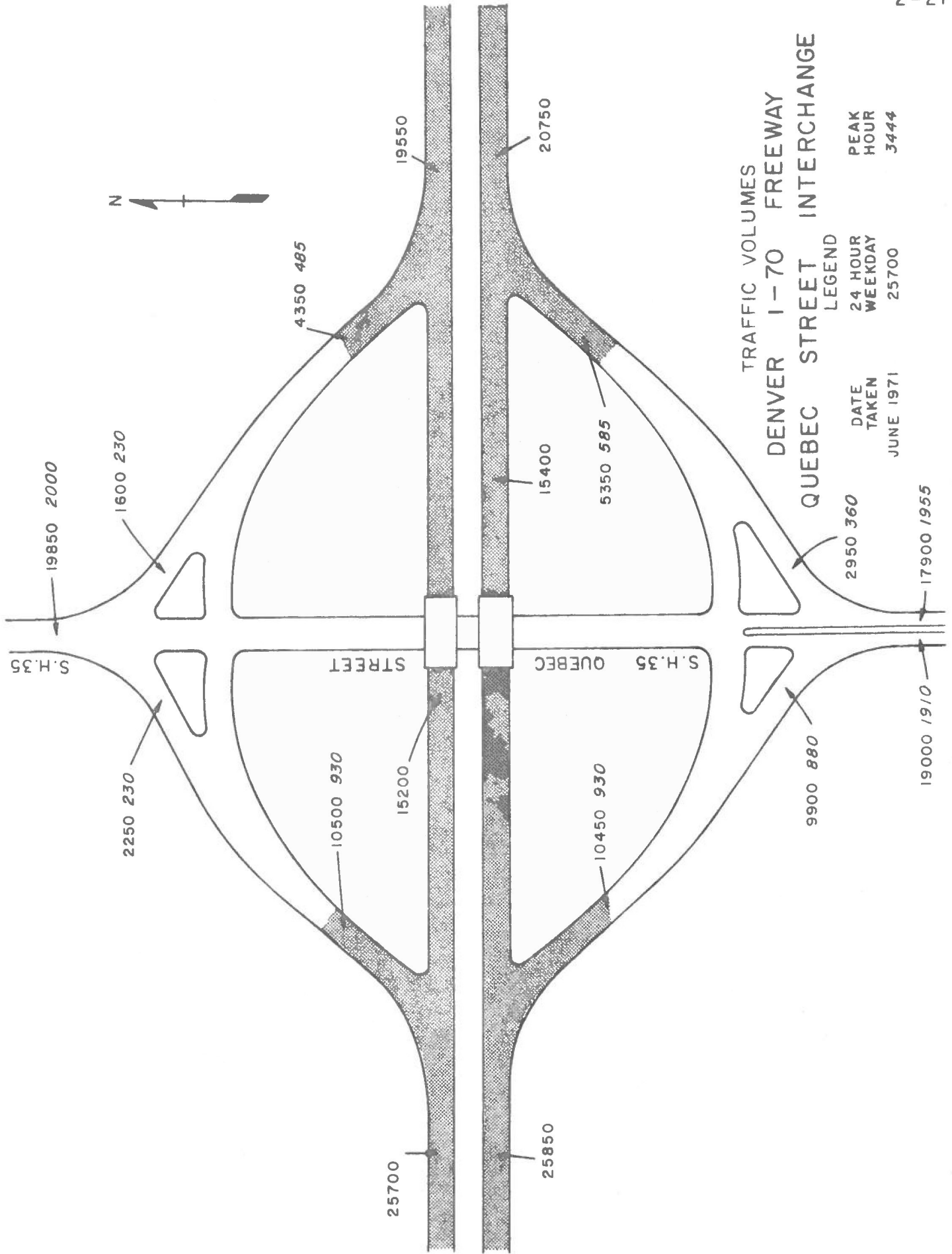
DATE TAKEN	24 HOUR WEEKDAY	PEAK HOUR
JUNE 1971	25700	3444





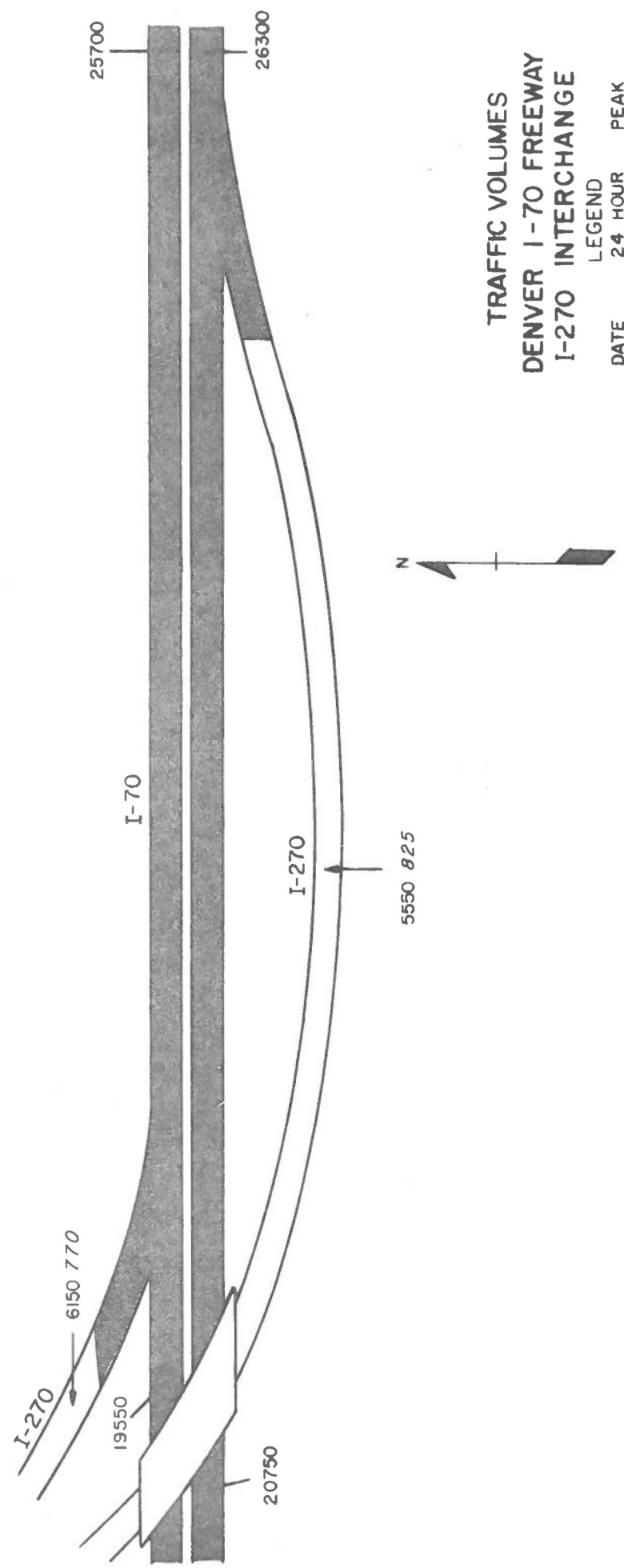
TRAFFIC VOLUMES
 DENVER I-70 FREEWAY
 MONACO STREET RAMP
 LEGEND

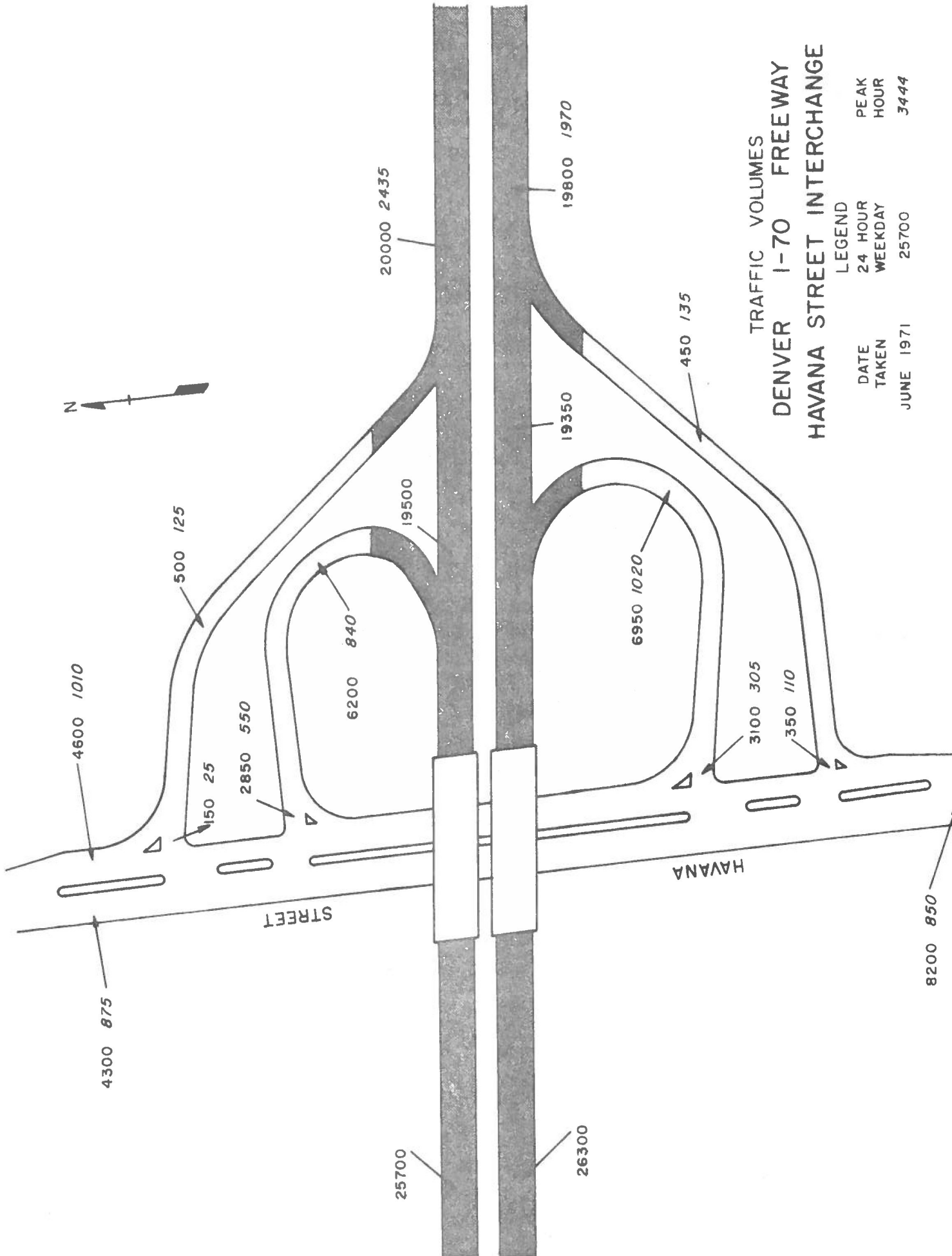
DATE TAKEN	24 HOUR WEEKDAY	PEAK HOUR
JUNE 1971	25700	3444



TRAFFIC VOLUMES DENVER I-70 FREEWAY I-270 INTERCHANGE

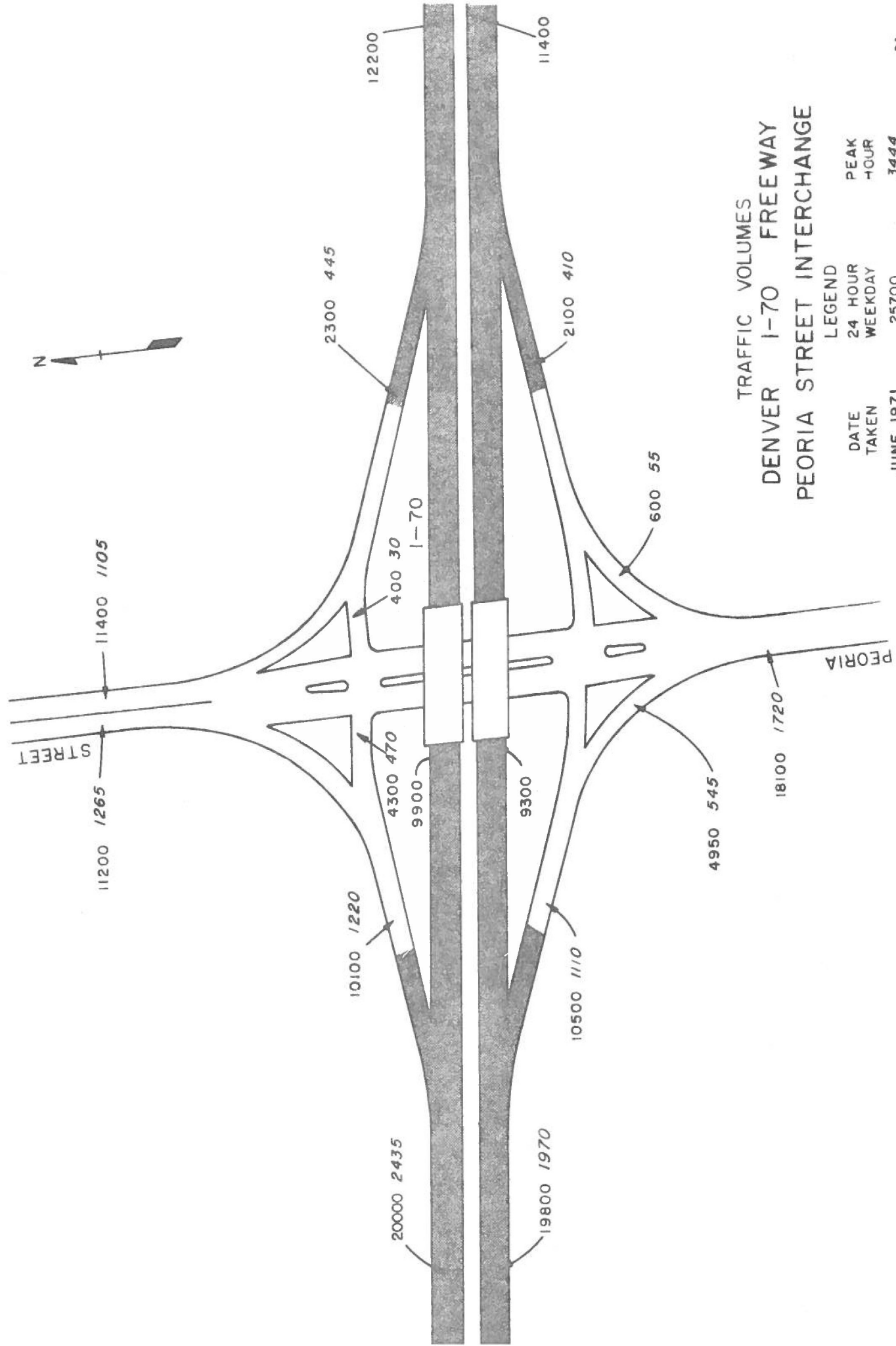
LEGEND		PEAK HOUR
DATE TAKEN	24 HOUR WEEKDAY	2047
JUNE-1971	27100	





TRAFFIC VOLUMES
 DENVER I-70 FREEWAY
 HAVANA STREET INTERCHANGE

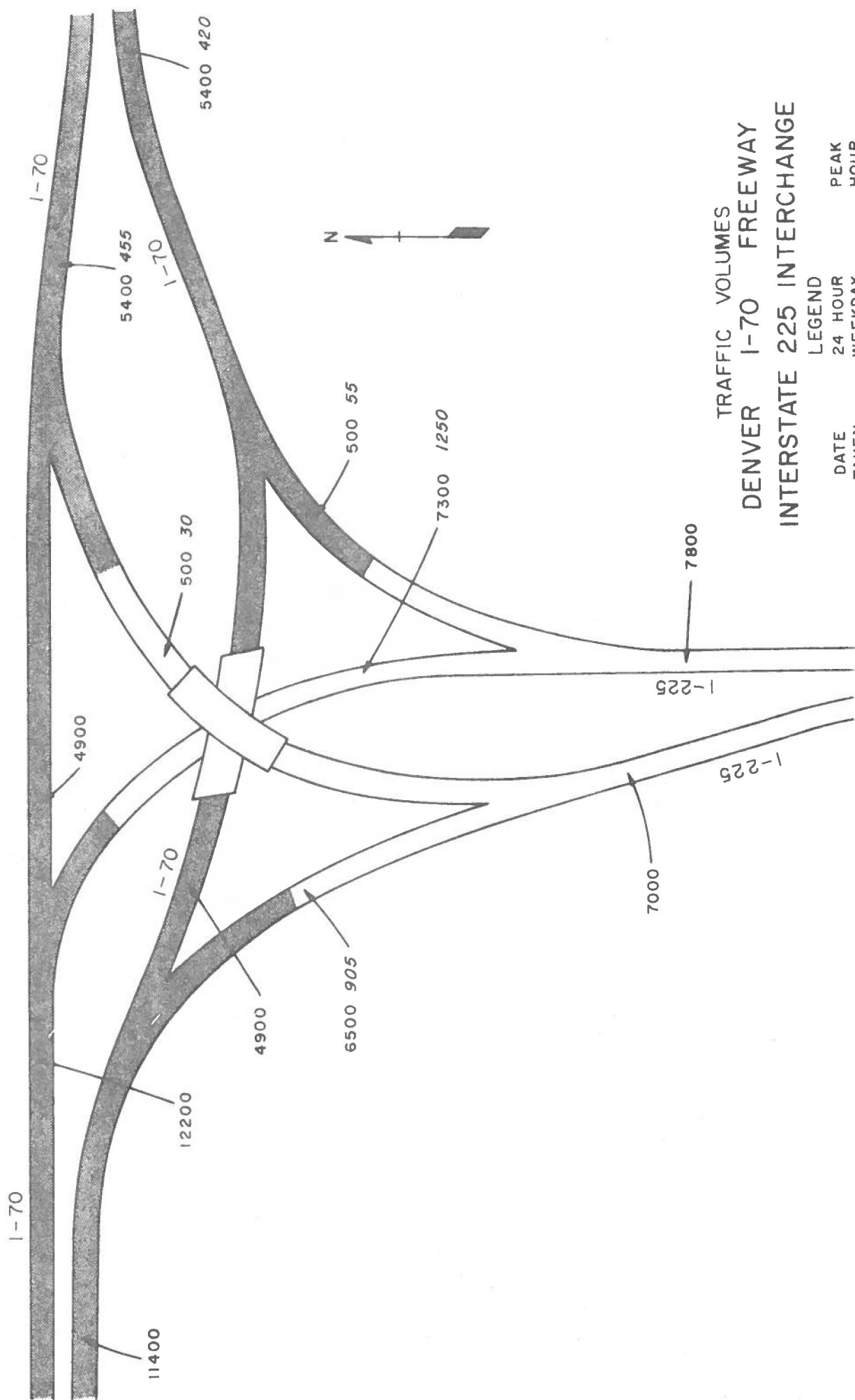
DATE TAKEN	LEGEND	PEAK HOUR
JUNE 1971	24 HOUR WEEKDAY	3444
		25700



TRAFFIC VOLUMES
 DENVER I-70 FREEWAY
 PEORIA STREET INTERCHANGE

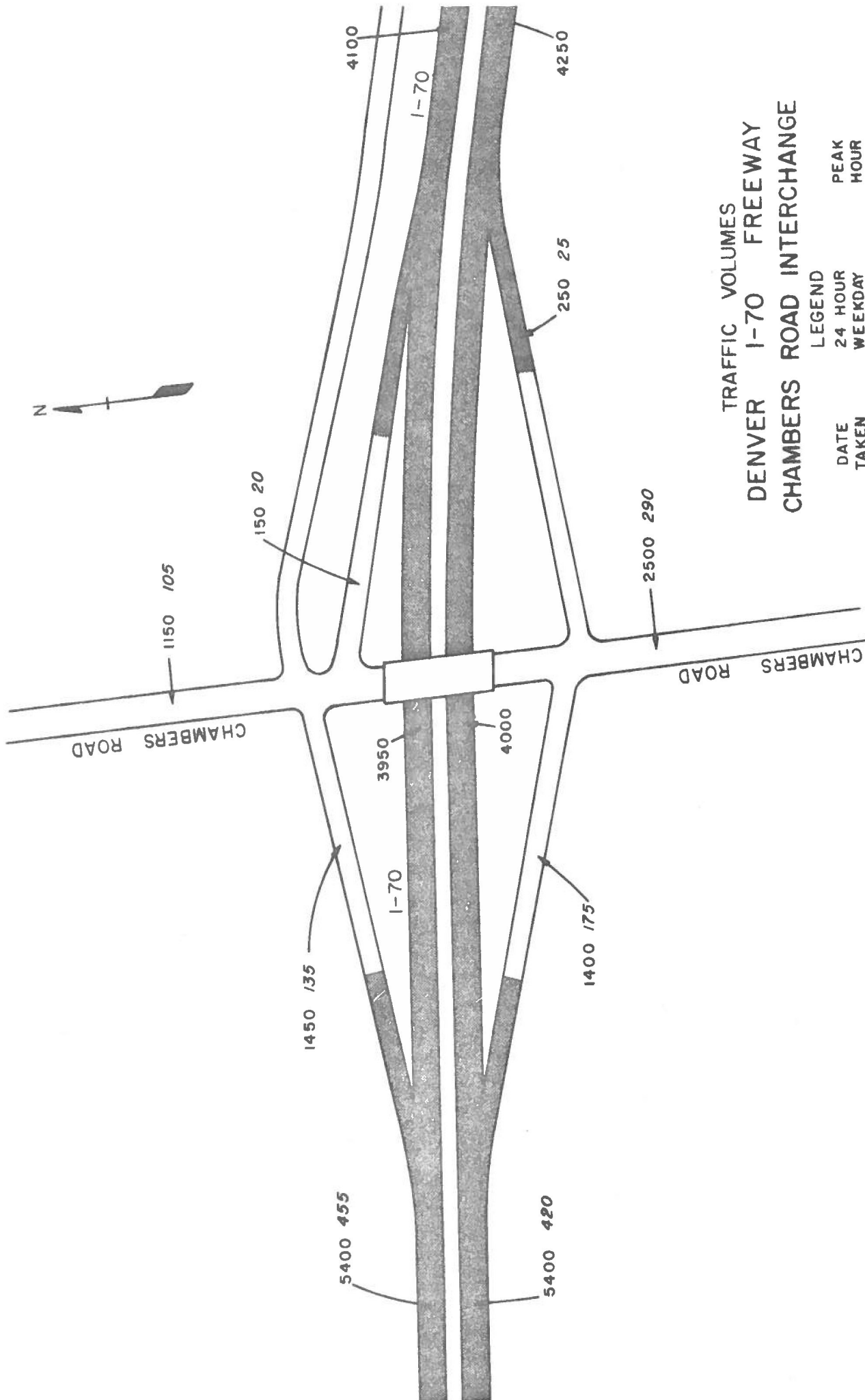
LEGEND

DATE TAKEN	24 HOUR WEEKDAY	PEAK HOUR	PEAK HOUR
JUNE 1971	25700		3444



TRAFFIC VOLUMES
 DENVER I-70 FREEWAY
 INTERSTATE 225 INTERCHANGE

DATE TAKEN	LEGEND	24 HOUR WEEKDAY	PEAK HOUR
JUNE 1971		25700	3444



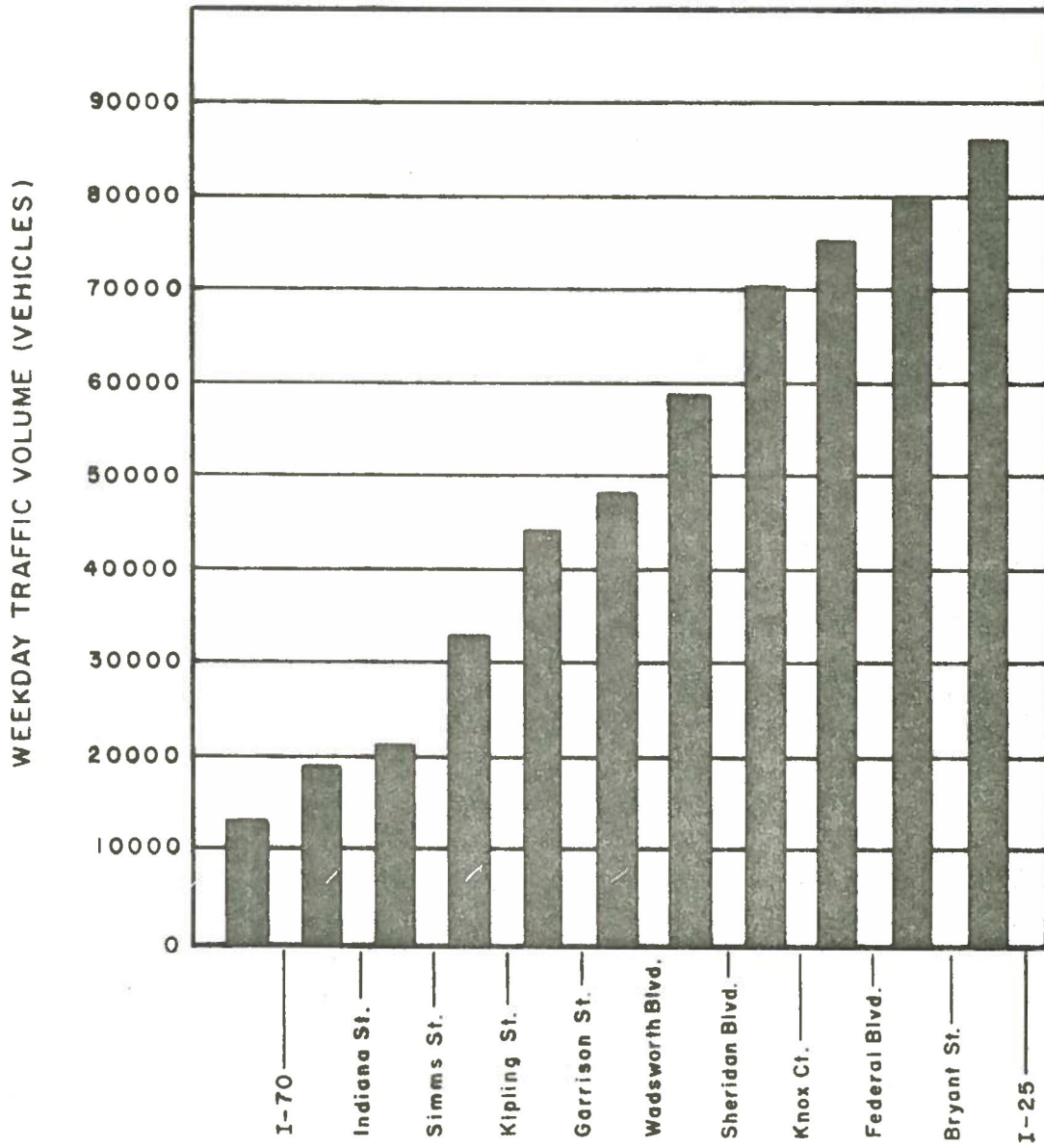
TRAFFIC VOLUMES
 DENVER I-70 FREEWAY
 CHAMBERS ROAD INTERCHANGE

LEGEND
 DATE TAKEN JUNE 1971
 24 HOUR WEEKDAY 25700
 PEAK HOUR 3444

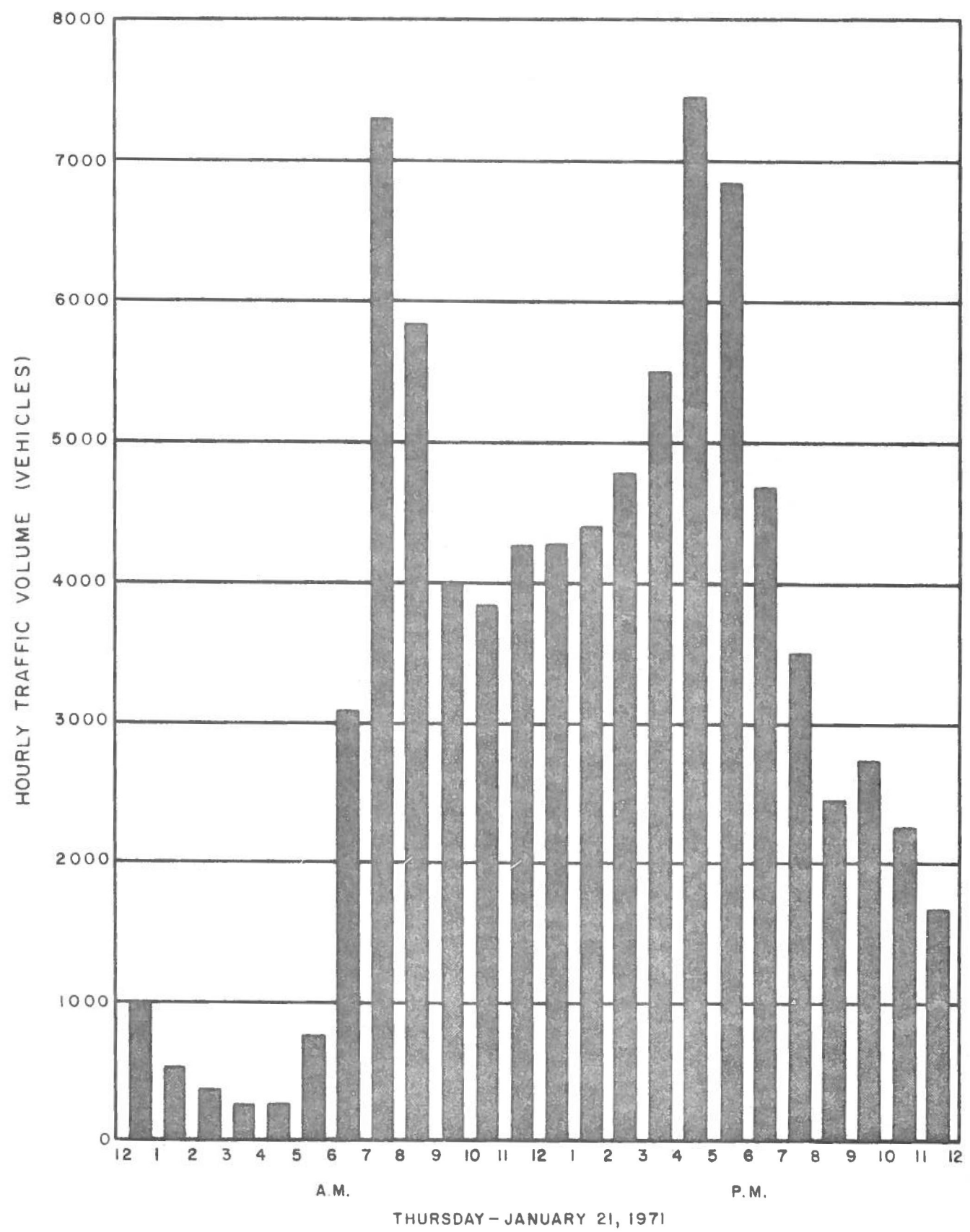
U.S. DENVER

SPATIAL TRAFFIC VOLUME DISTRIBUTION

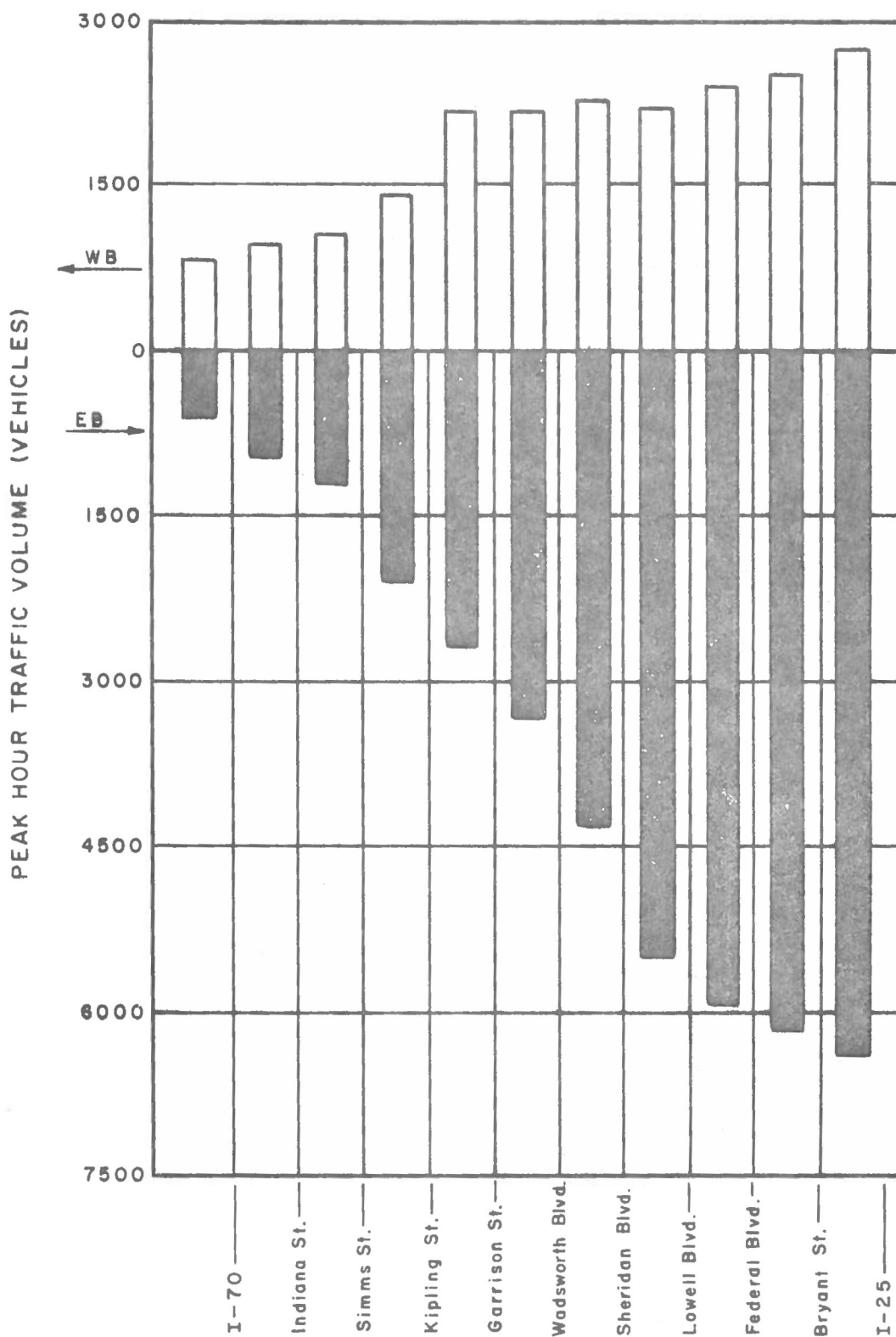
DENVER W. 6TH AVE. FREEWAY (U.S. 6)



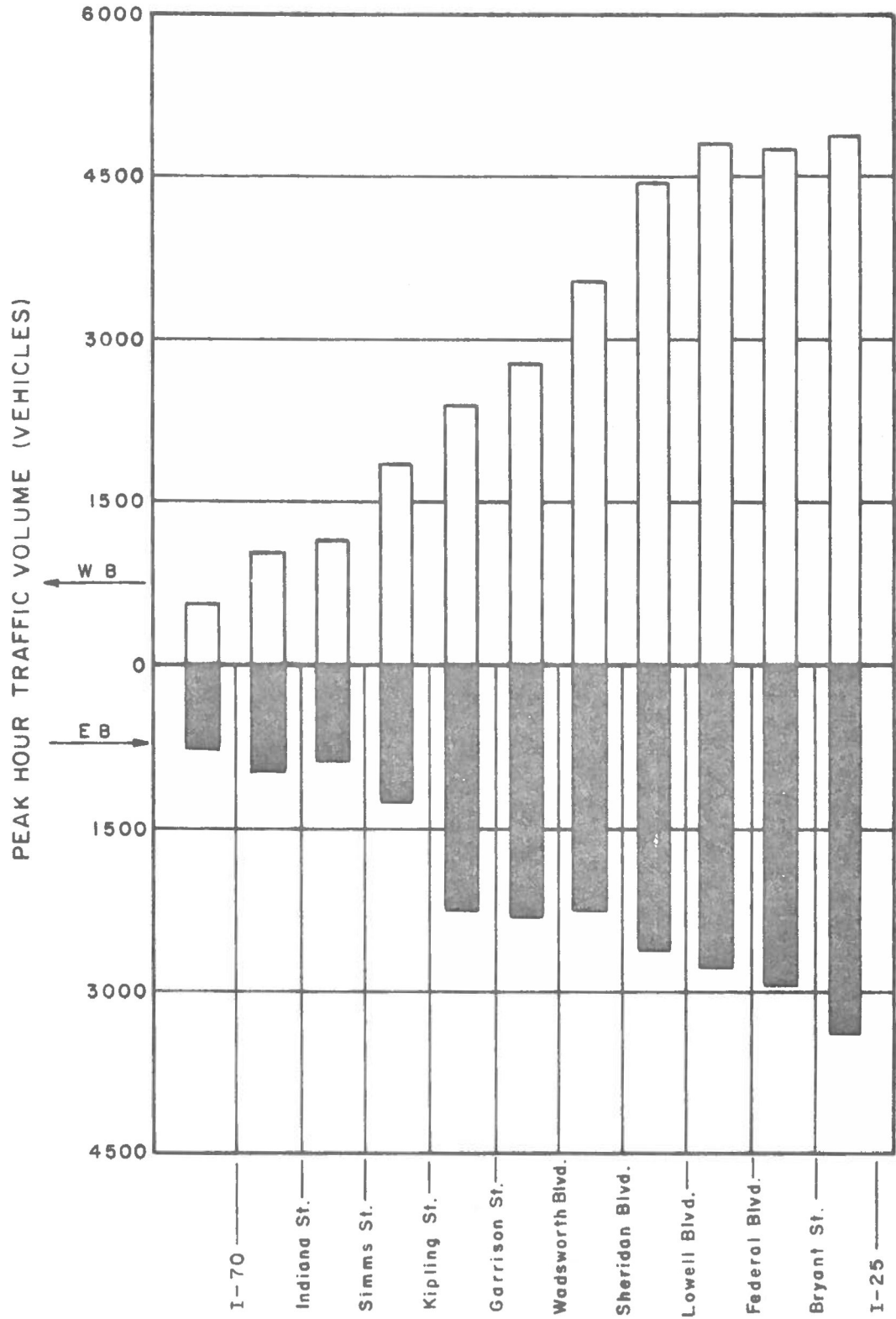
TYPICAL WEEKDAY TRAFFIC VOLUME DISTRIBUTION BY HOURS ON U.S. 6 (W. 6TH AVE.) BETWEEN I-25 AND BRYANT ST.

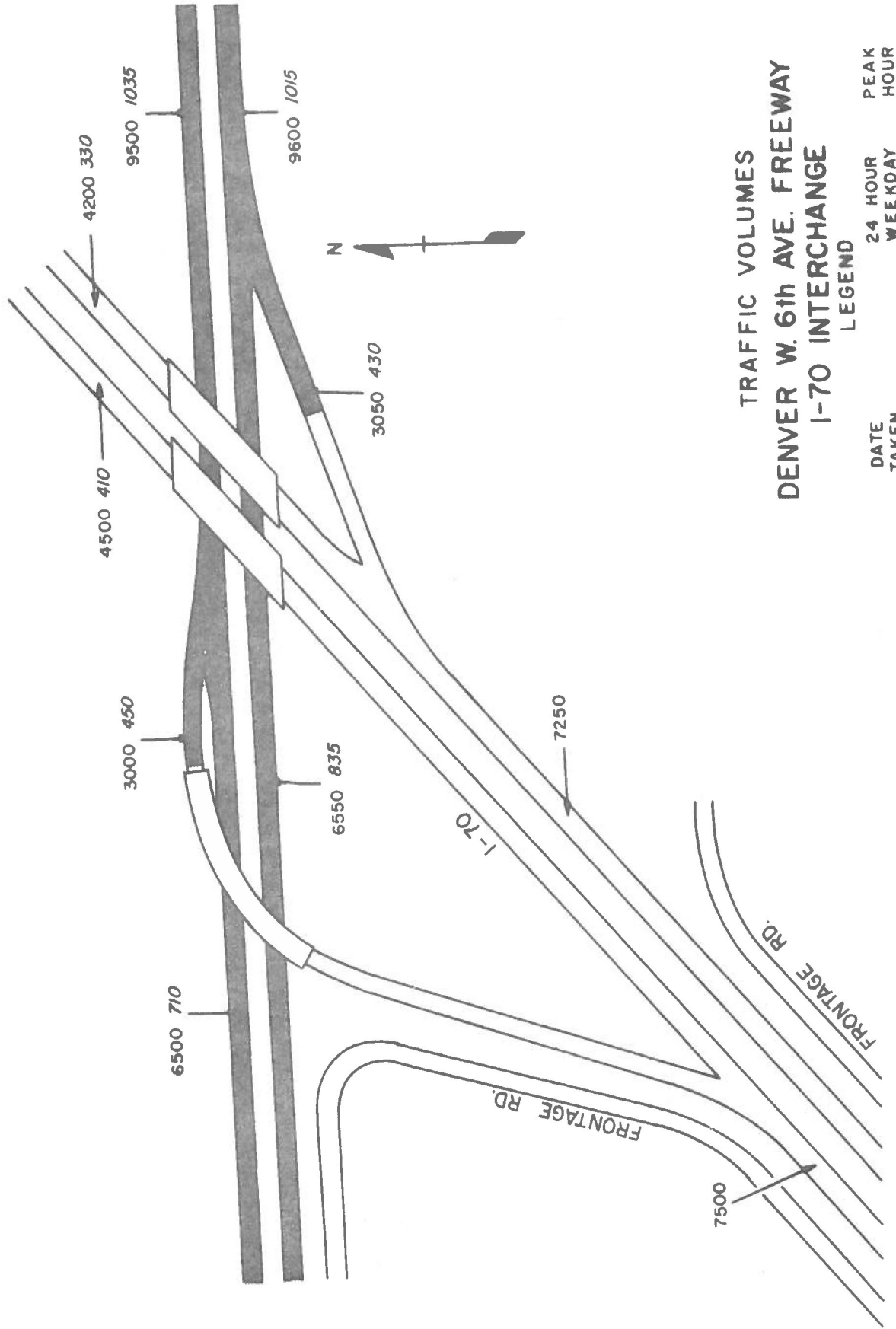


DENVER WEST 6TH AVE. FREEWAY PEAK HOUR DISTRIBUTION A. M.



DENVER WEST 6TH AVE. FREEWAY PEAK HOUR DISTRIBUTION P. M.

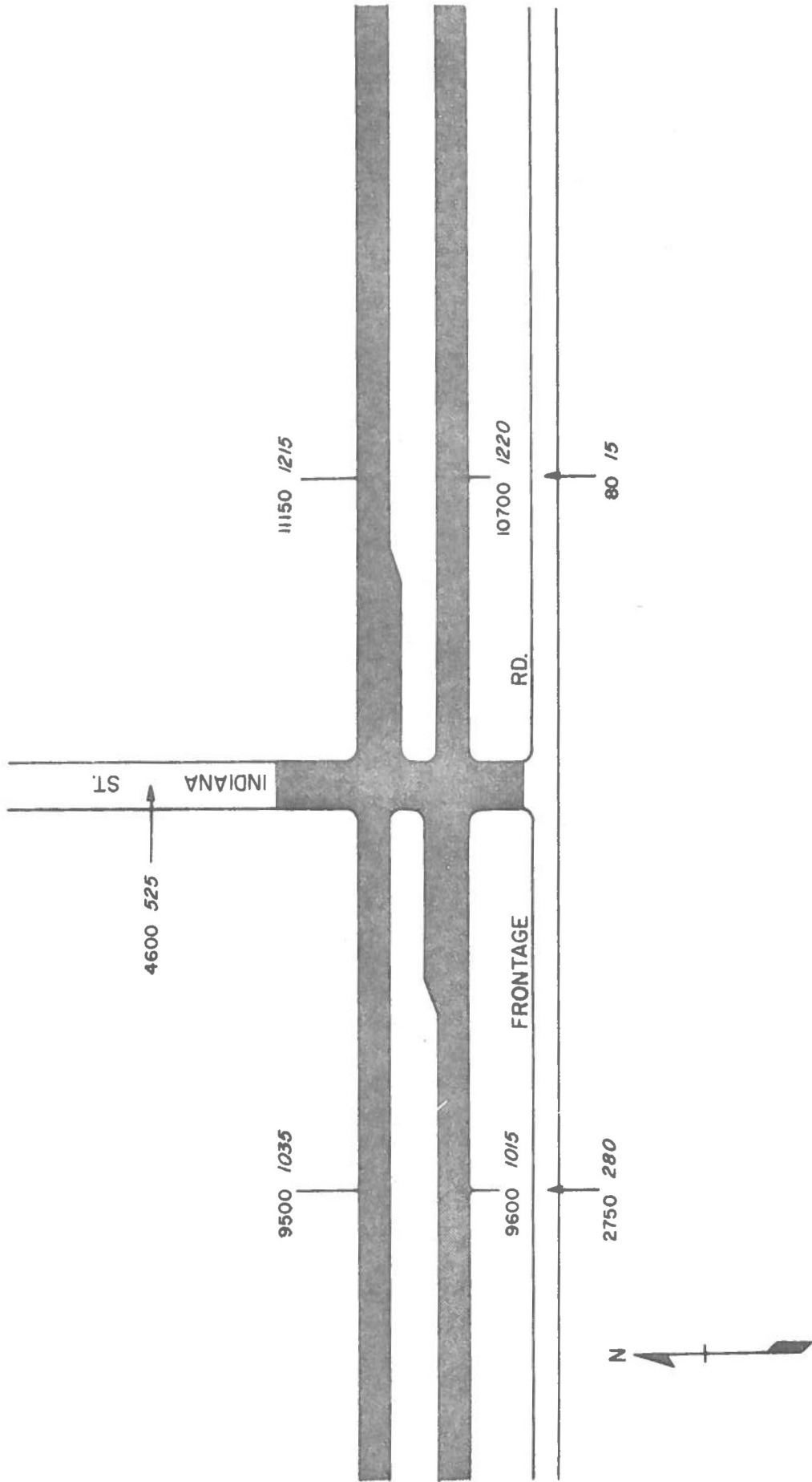




TRAFFIC VOLUMES
 DENVER W. 6th AVE. FREEWAY
 I-70 INTERCHANGE

LEGEND

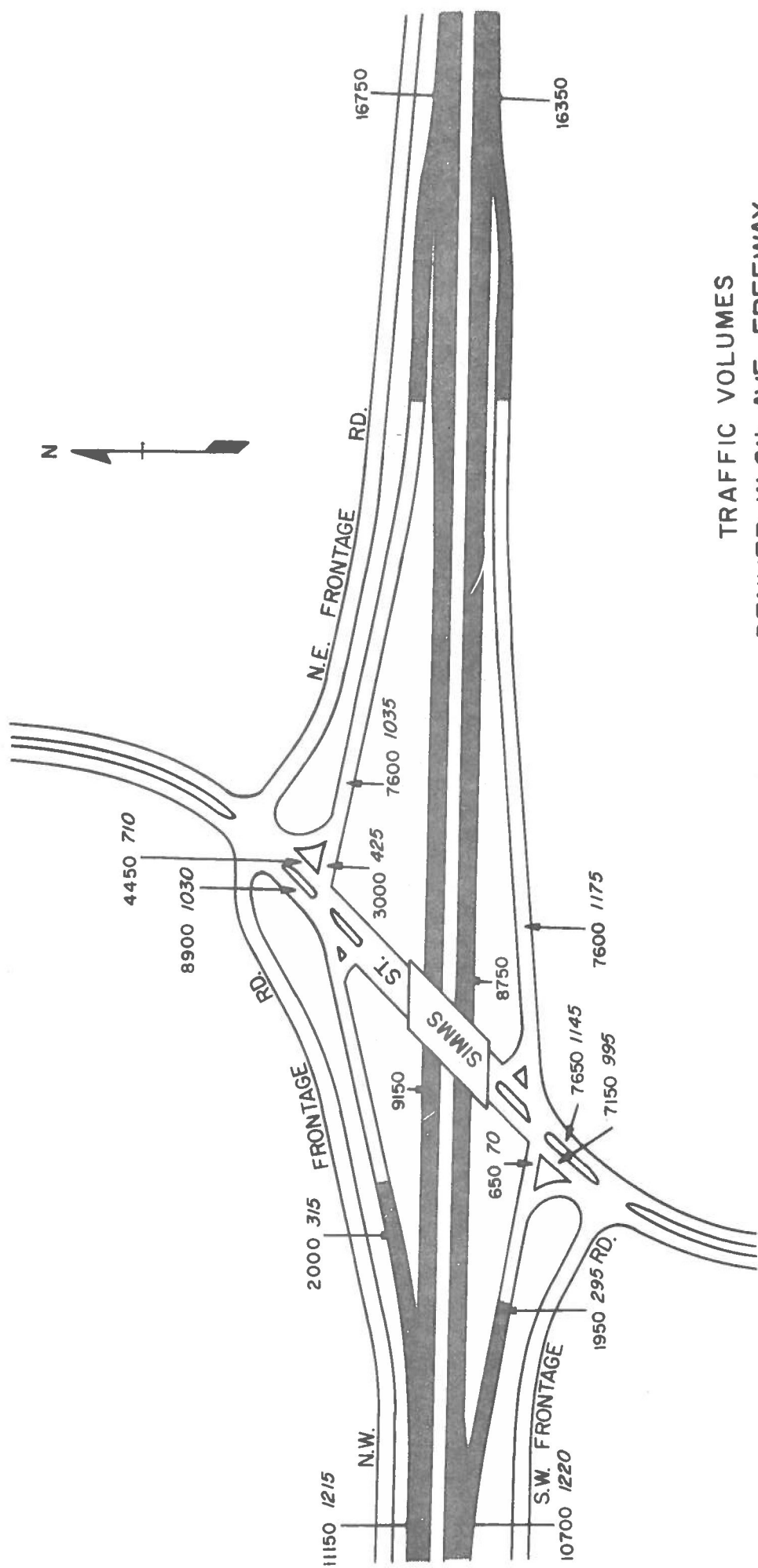
DATE TAKEN	24 HOUR WEEKDAY	PEAK HOUR
10.22.67	21700	2047



TRAFFIC VOLUMES
 DENVER W. 6th AVE. FREEWAY
 INDIANA ST. INTERSECTION

LEGEND

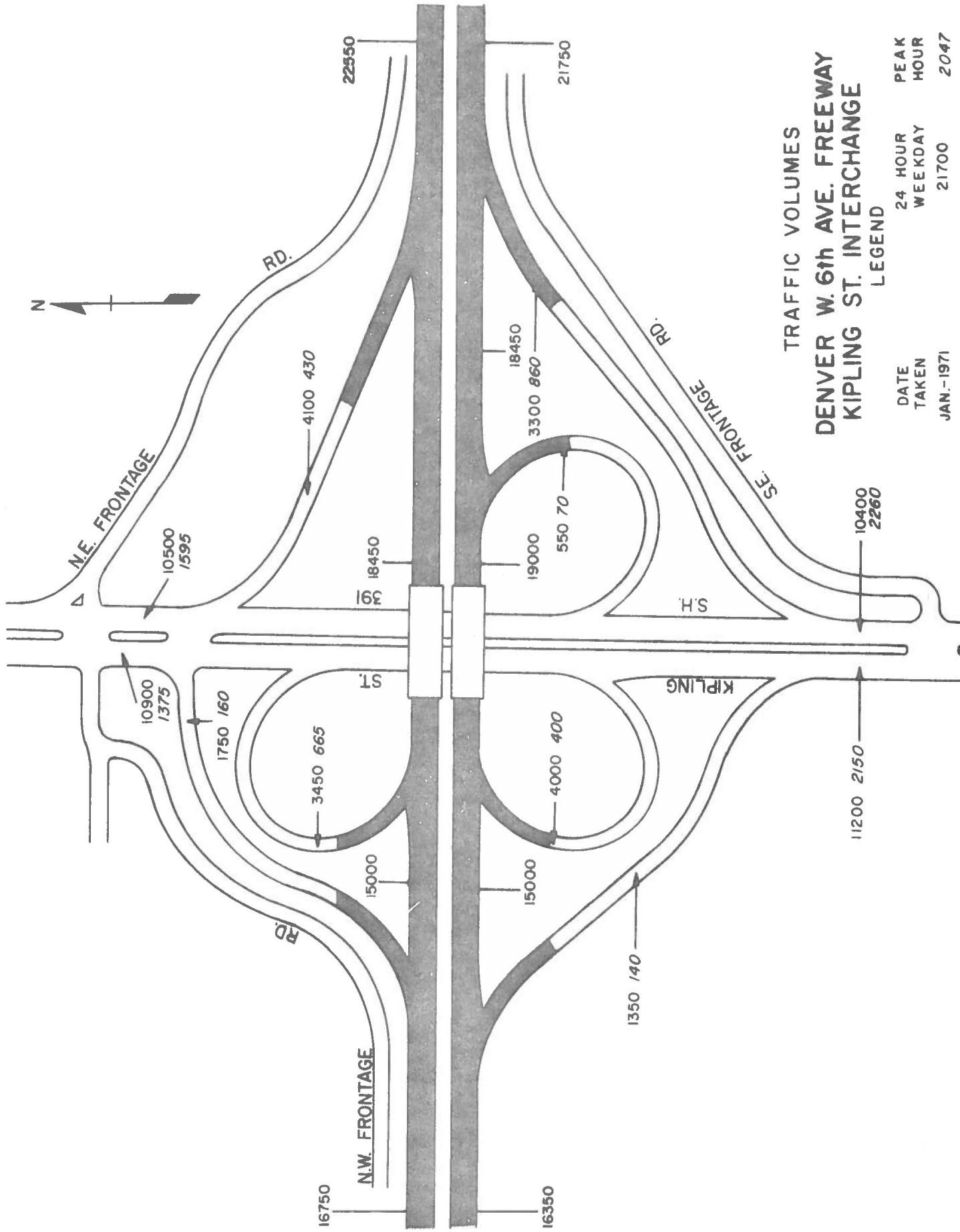
DATE TAKEN	24 HOUR WEEKDAY	PEAK HOUR
JAN. - 1971	21700	2047



TRAFFIC VOLUMES
 DENVER W. 6th AVE. FREEWAY
 SIMMS ST. INTERCHANGE

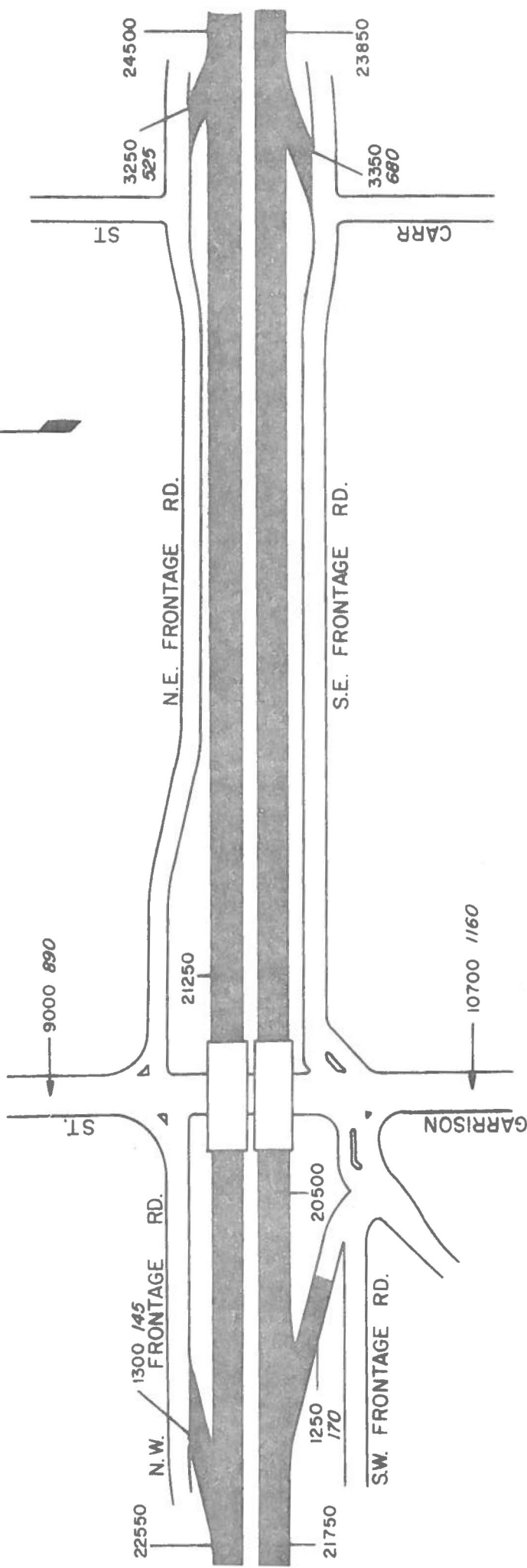
LEGEND

DATE TAKEN	24 HOUR WEEKDAY	PEAK HOUR
JAN. - 1971	21700	2047



TRAFFIC VOLUMES
 DENVER W. 6th AVE. FREEWAY
 KIPLING ST. INTERCHANGE
 LEGEND

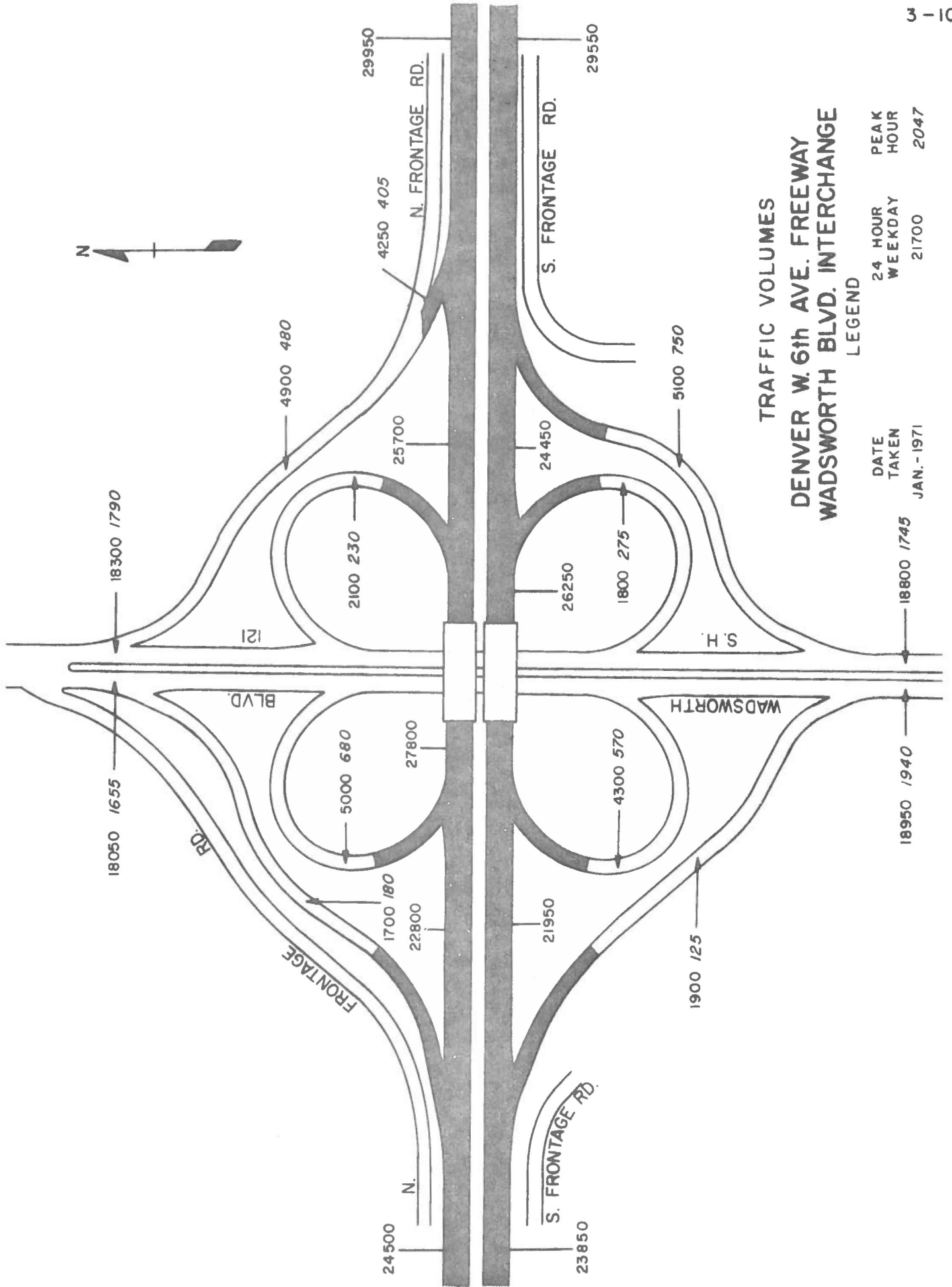
DATE TAKEN	24 HOUR WEEKDAY	PEAK HOUR
JAN.-1971	21700	2047

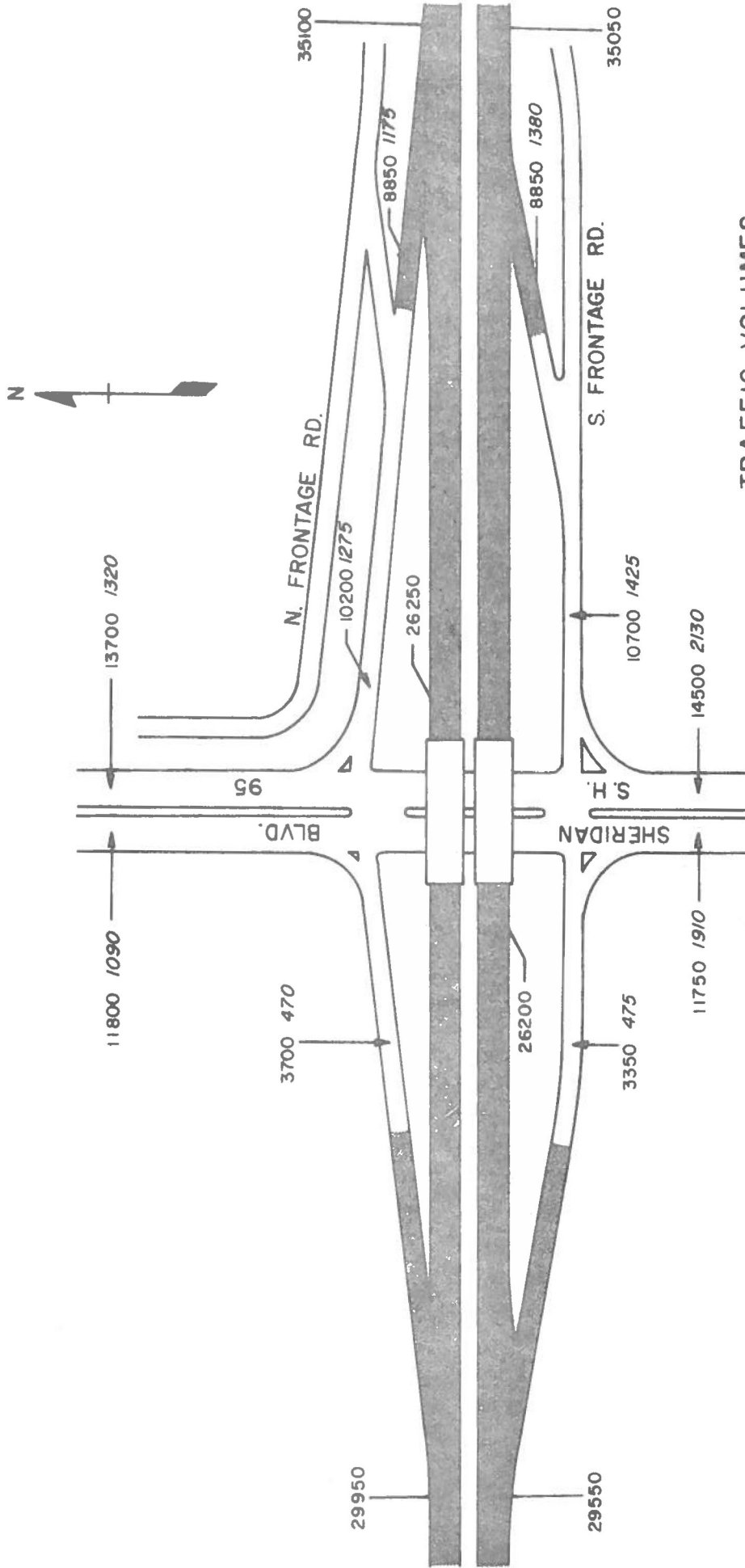


TRAFFIC VOLUMES
 DENVER W.6th AVE. FREEWAY
 GARRISON ST. RAMPS

LEGEND

DATE TAKEN	24 HOUR WEEKDAY	PEAK HOUR
JAN. - 1971	21700	2047

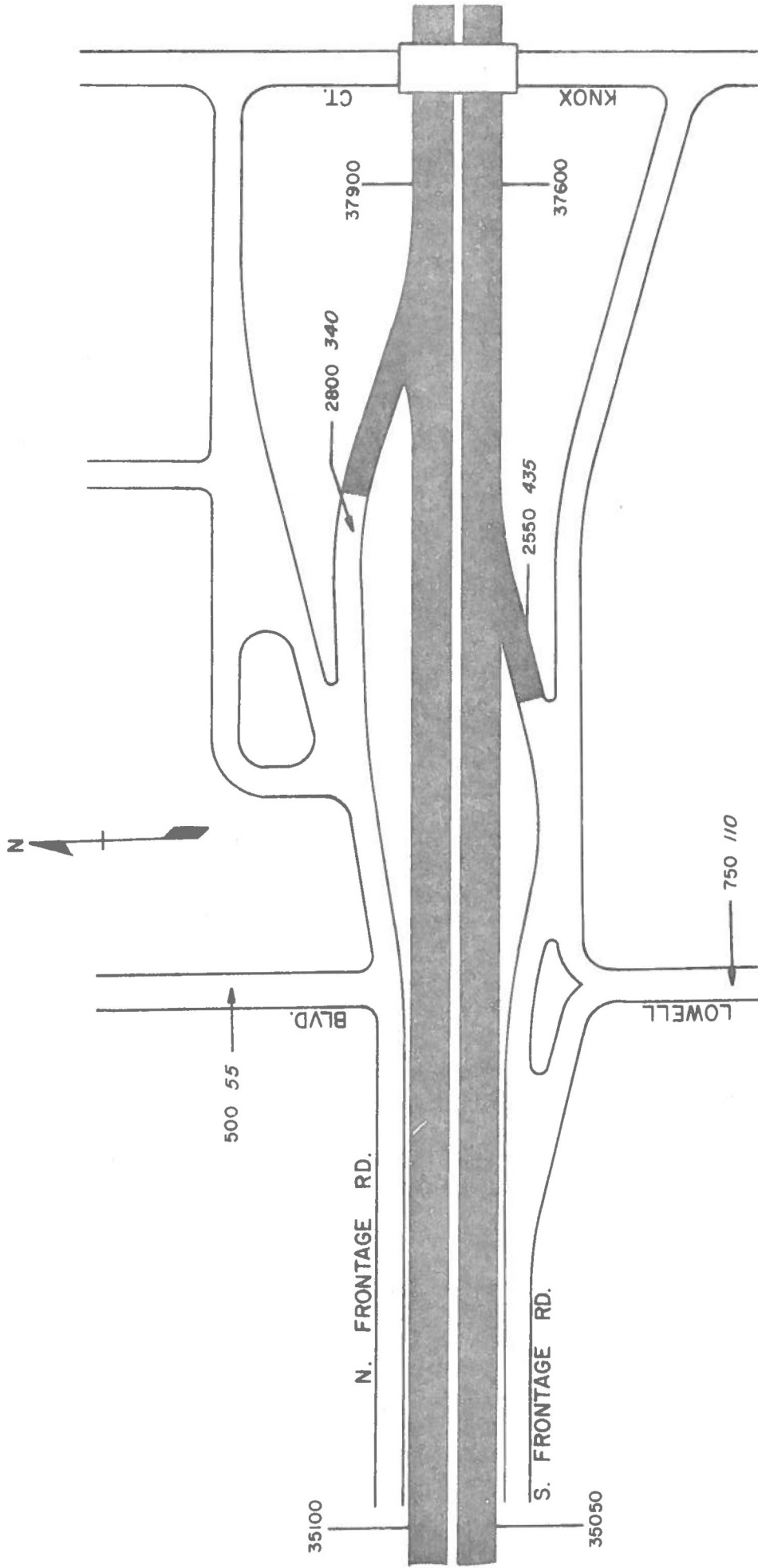




TRAFFIC VOLUMES
 DENVER W. 6th AVE. FREEWAY
 SHERIDAN BLVD. INTERCHANGE

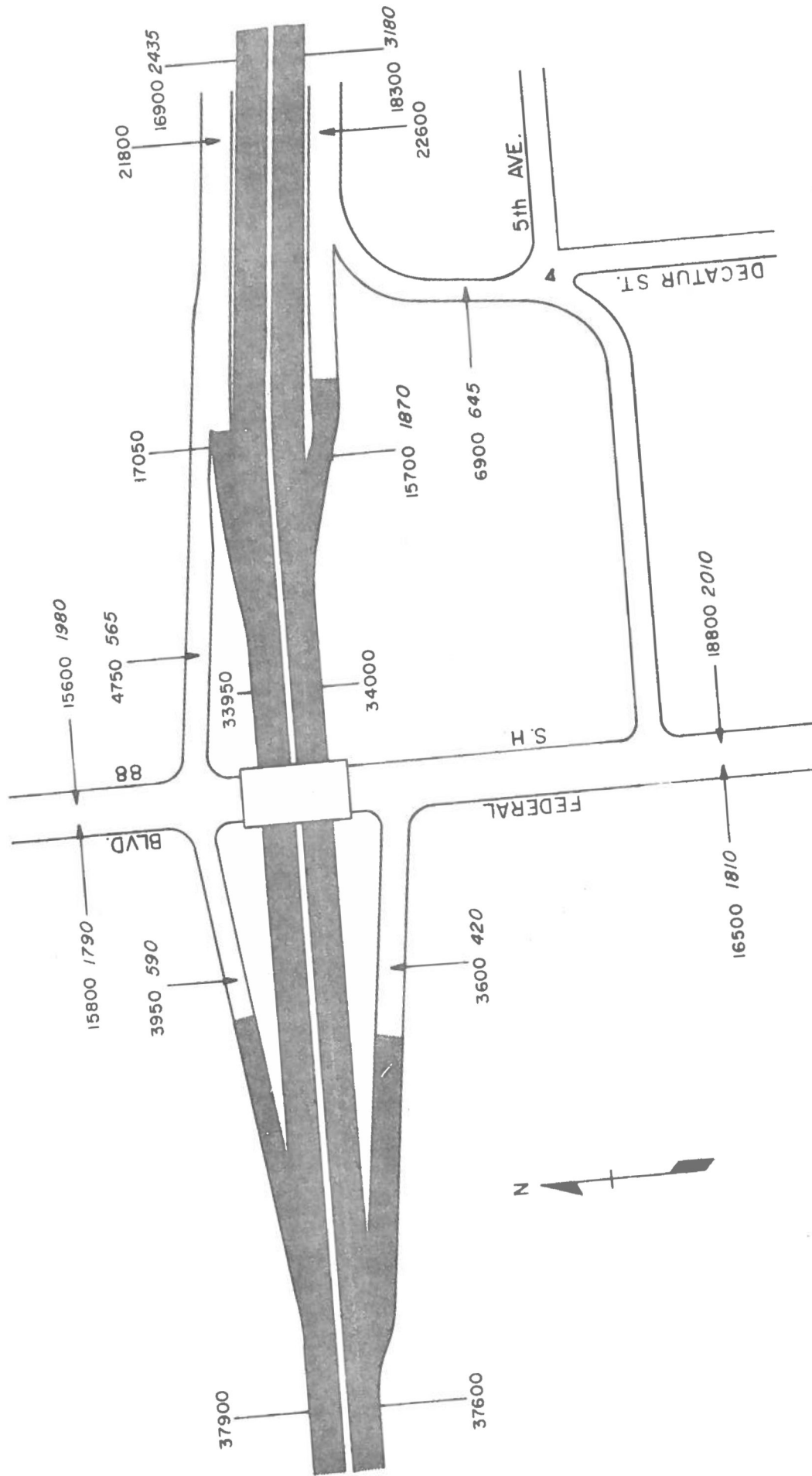
LEGEND

DATE TAKEN	24 HOUR WEEKDAY	PEAK HOUR
JAN. - 1971	21700	2047



TRAFFIC VOLUMES
 DENVER W. 6th AVE. FREEWAY
 LOWELL BLVD. RAMPS
 LEGEND

DATE TAKEN	24 HOUR WEEKDAY	PEAK HOUR
JAN. - 1971	21700	2047

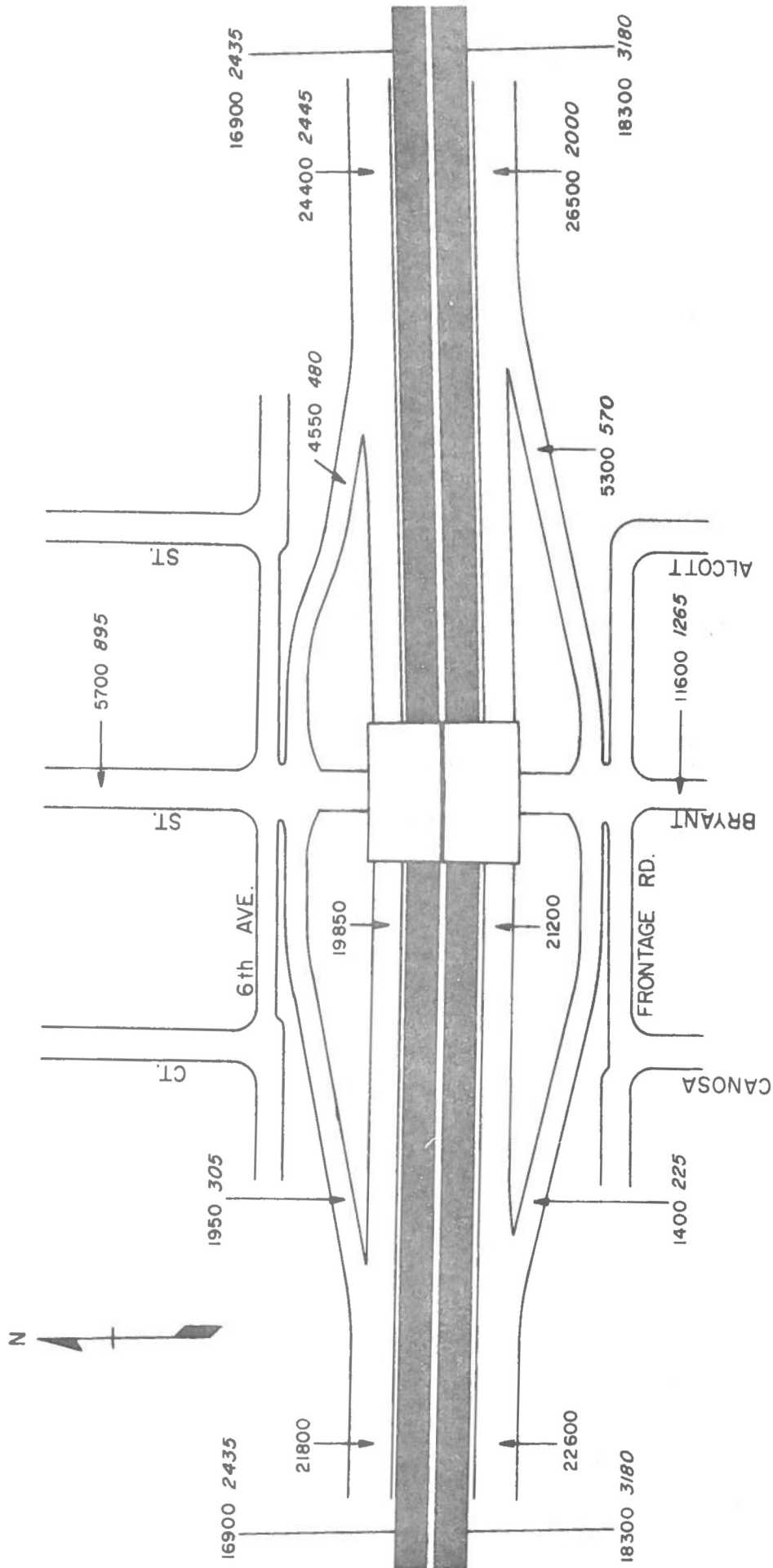


TRAFFIC VOLUMES
 DENVER W. 6th AVE. FREEWAY
 FEDERAL BLVD. INTERCHANGE

DATE TAKEN
 JAN. - 1971

LEGEND
 24 HOUR WEEKDAY
 21700

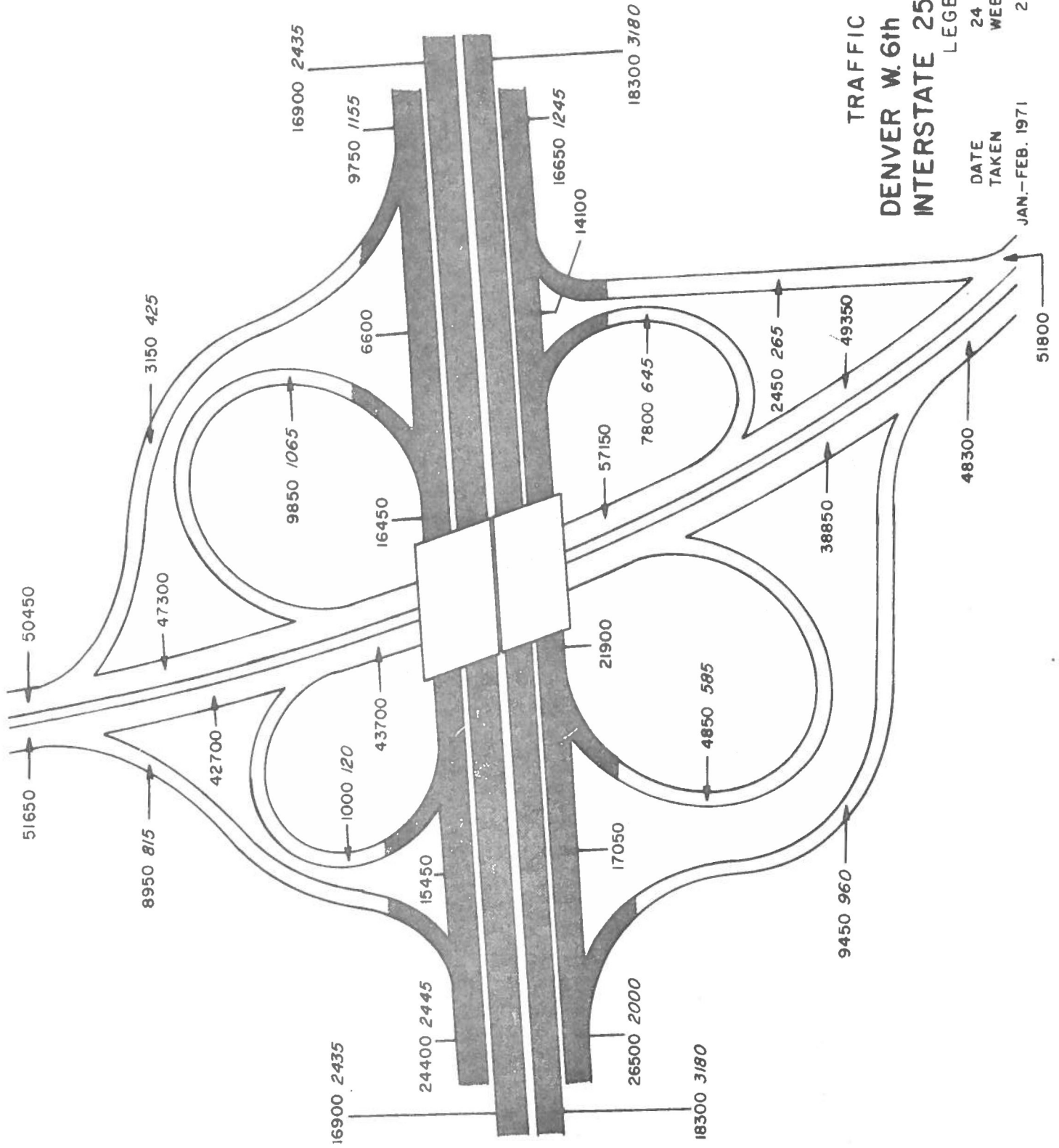
PEAK HOUR
 2047



TRAFFIC VOLUMES
 DENVER W. 6th AVE. FREEWAY
 BRYANT ST. INTERCHANGE

LEGEND

DATE TAKEN	24 HOUR WEEKDAY	PEAK HOUR
JAN. - 1971	21700	2047

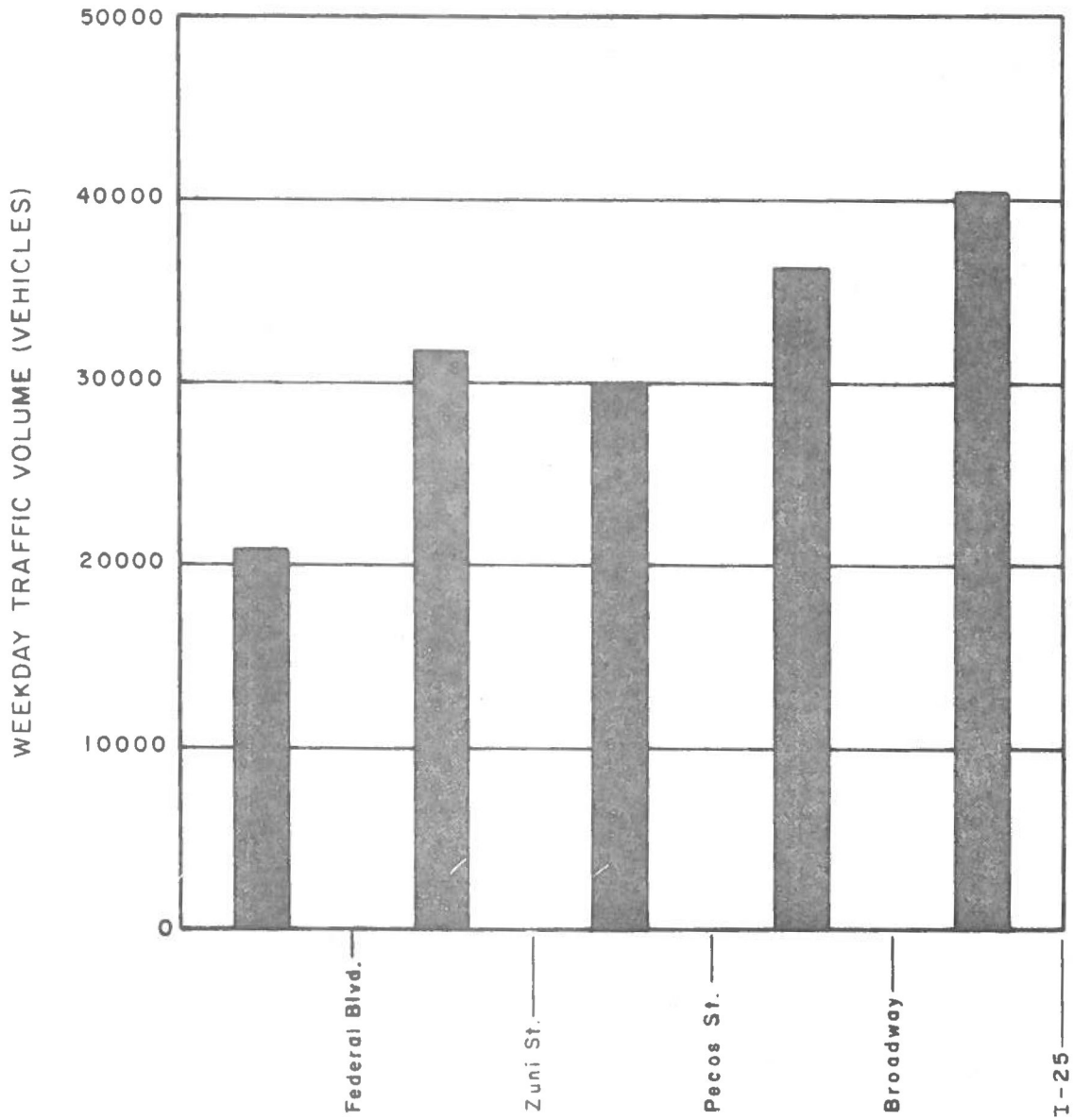


TRAFFIC VOLUMES
 DENVER W.6th AVE. FREEWAY
 INTERSTATE 25 INTERCHANGE

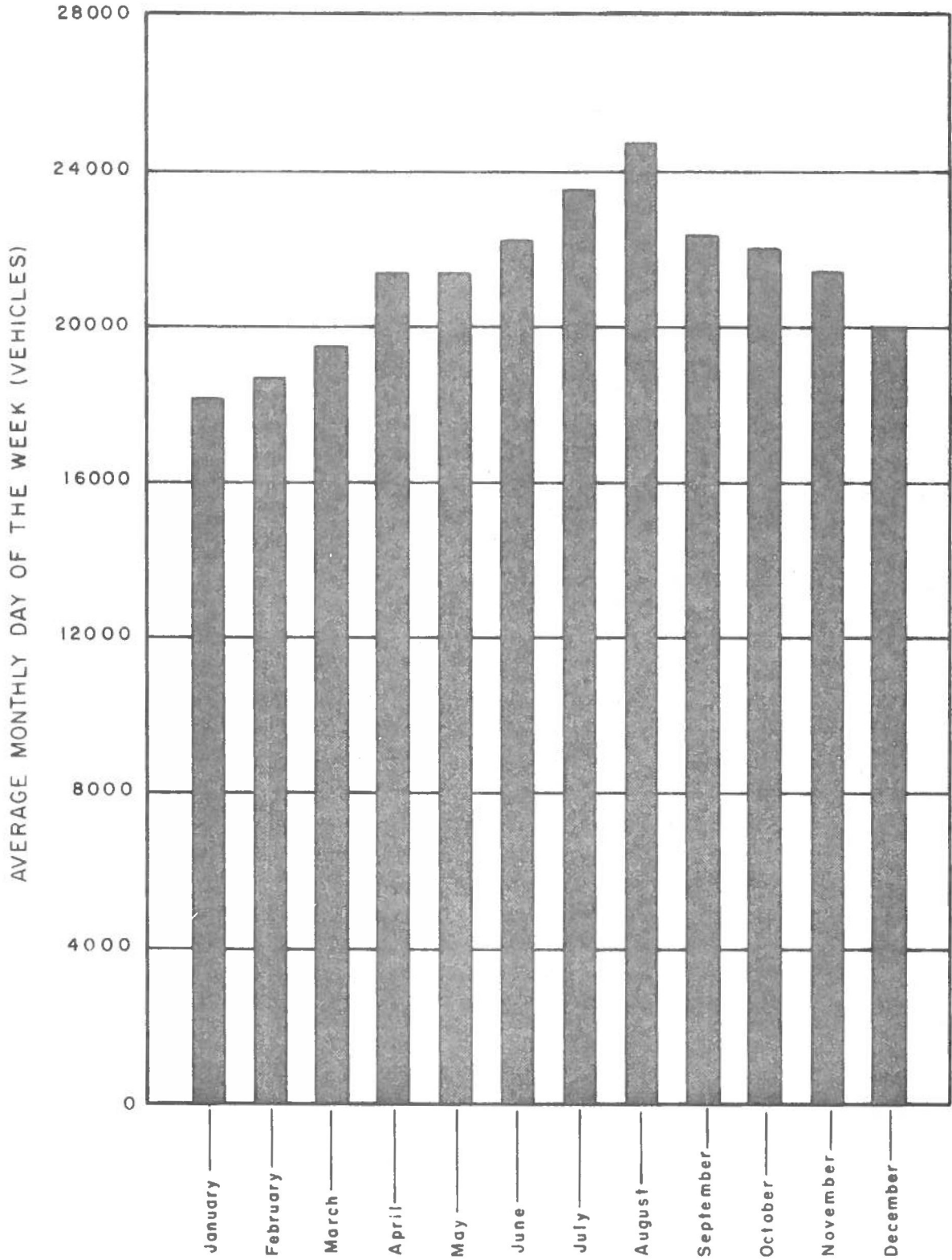
LEGEND

DATE TAKEN	24 HOUR WEEKDAY	PEAK HOUR
JAN.-FEB. 1971	21700	2047

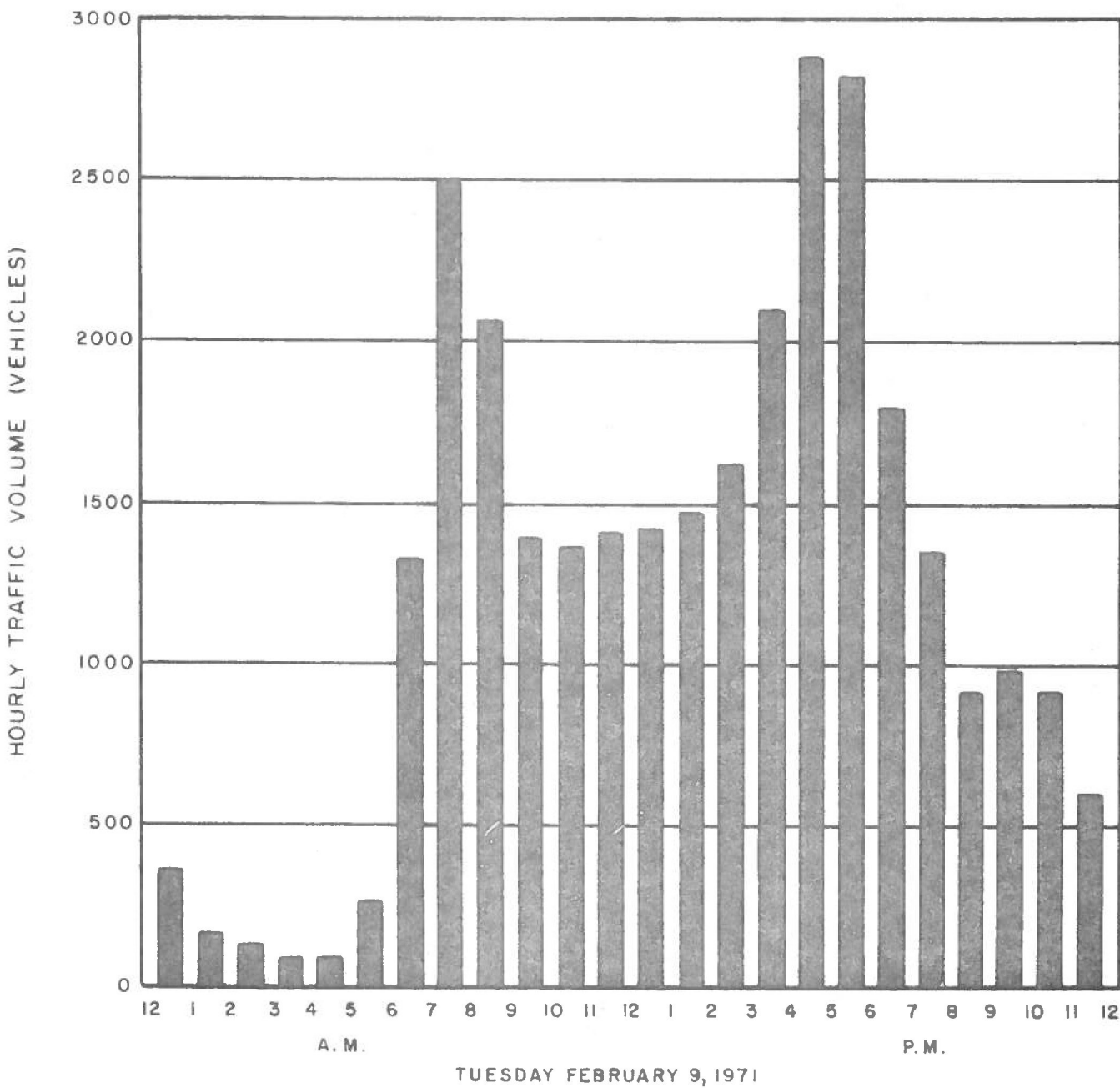
SPATIAL TRAFFIC VOLUME DISTRIBUTION DENVER-BOULDER TURNPIKE (U.S.36)



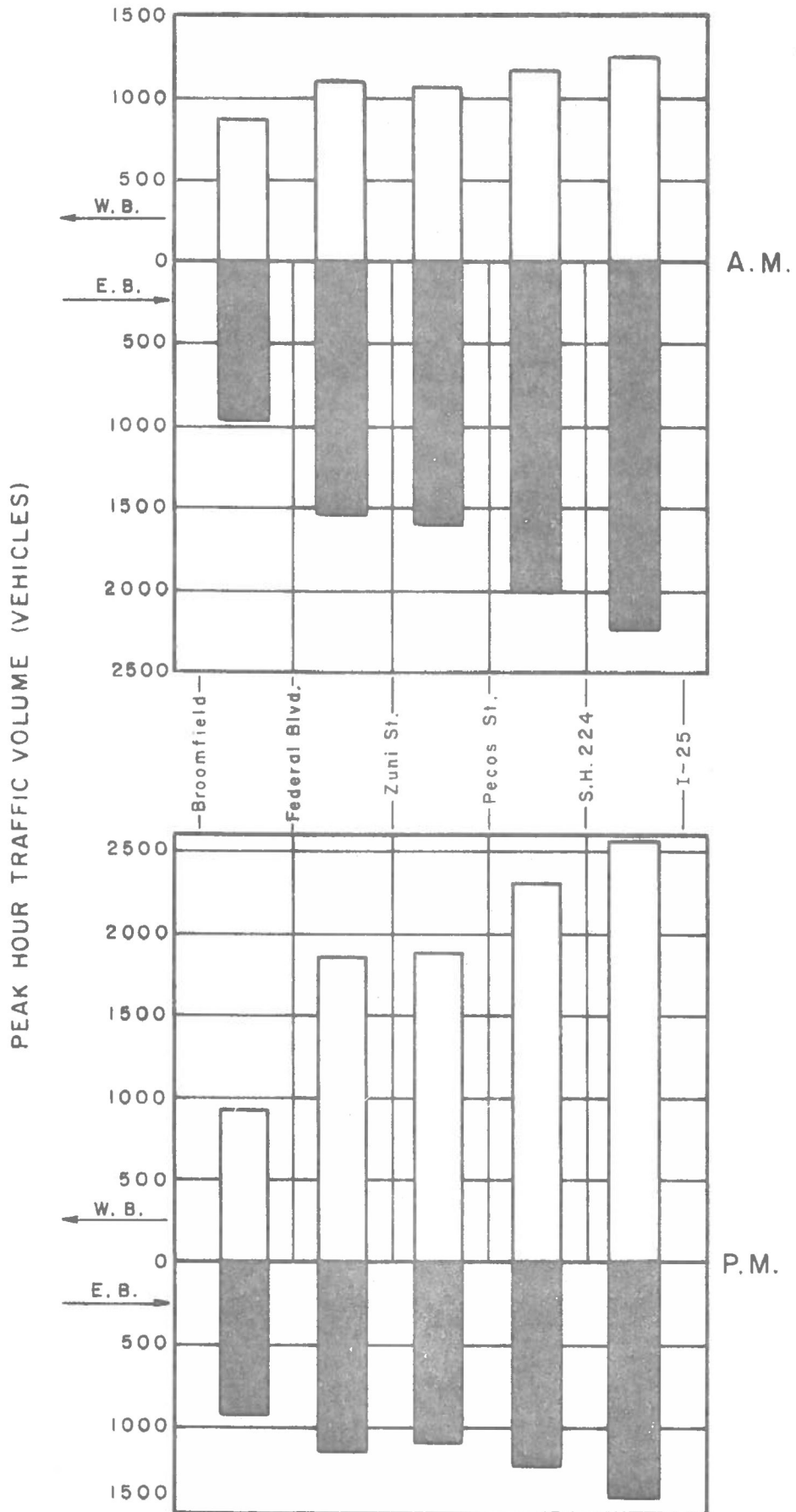
1971 TRAFFIC VOLUME DISTRIBUTION BY MONTHS
ON DENVER-BOULDER TURNPIKE (U.S.36)
BETWEEN FEDERAL AND BROOMFIELD INTERCHANGES

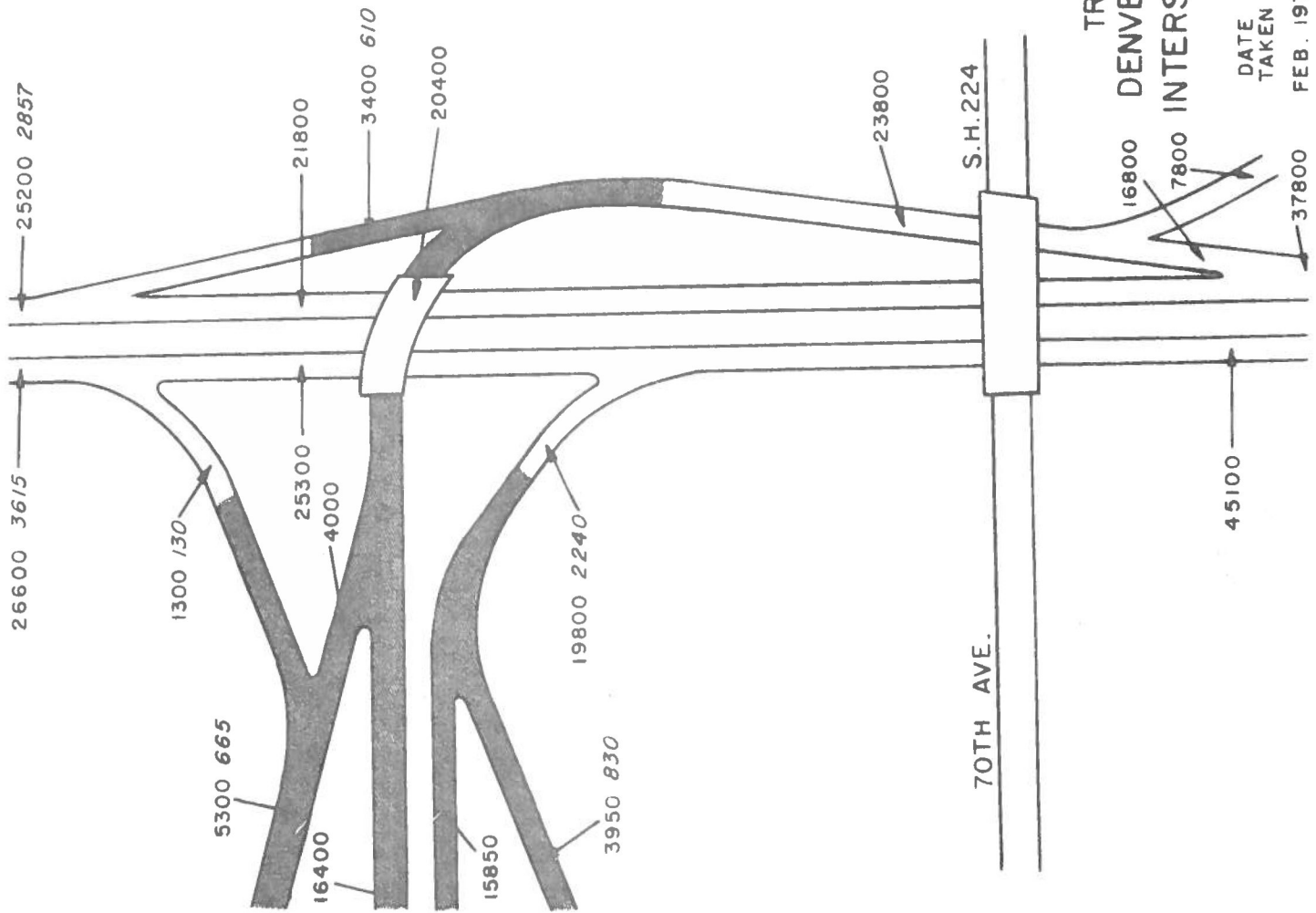


TYPICAL WEEKDAY TRAFFIC VOLUME DISTRIBUTION
BY HOURS ON DENVER-BOULDER TURNPIKE (U.S.36)
BETWEEN PECOS AND ZUNI INTERCHANGES



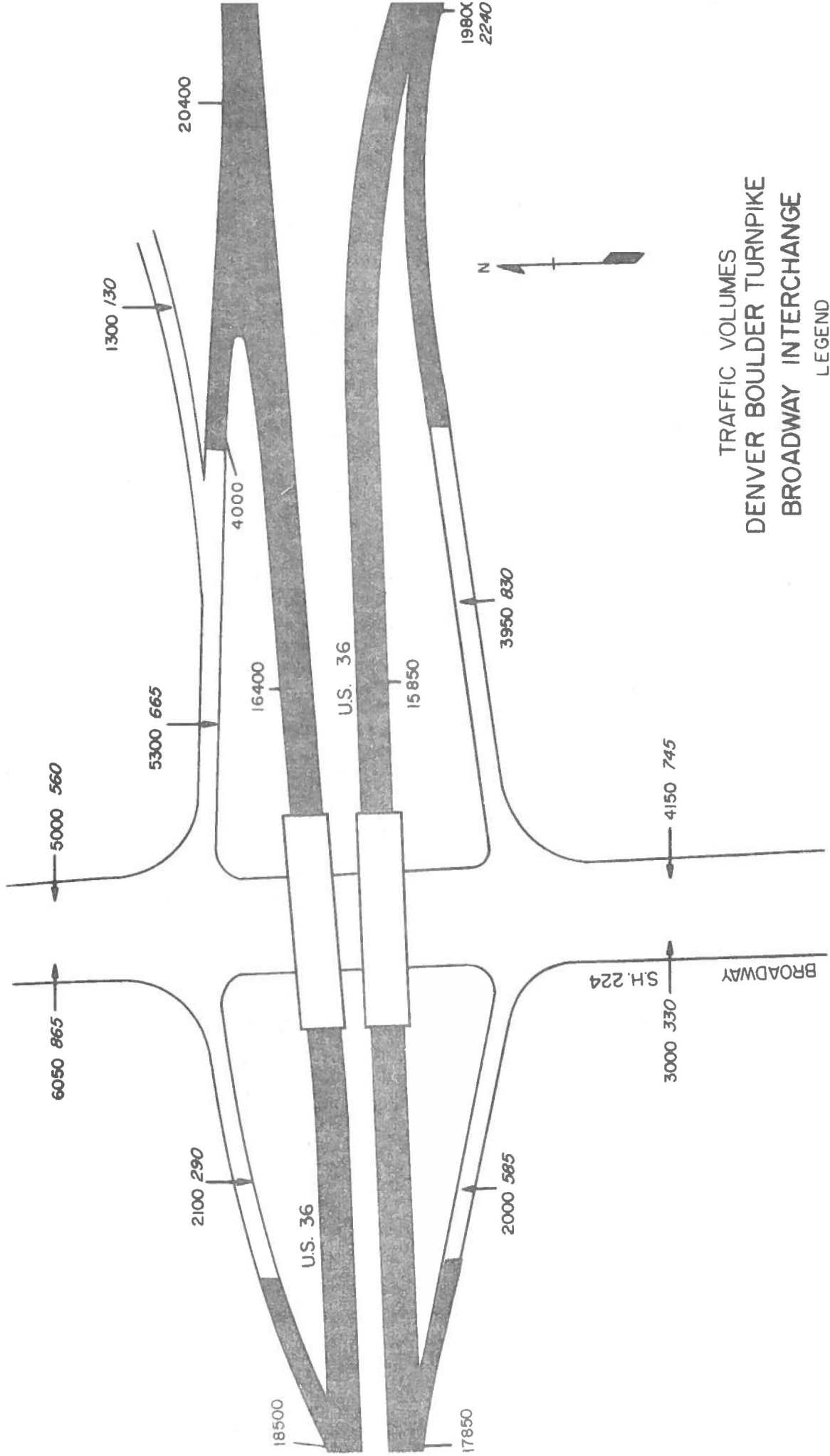
DENVER-BOULDER TURNPIKE (U.S.36) PEAK HOUR DISTRIBUTION





TRAFFIC VOLUMES
 DENVER BOULDER TURNPIKE
 INTERSTATE 25 INTERCHANGE

LEGEND
 24 HOUR WEEKDAY 1980
 PEAK HOUR 2240

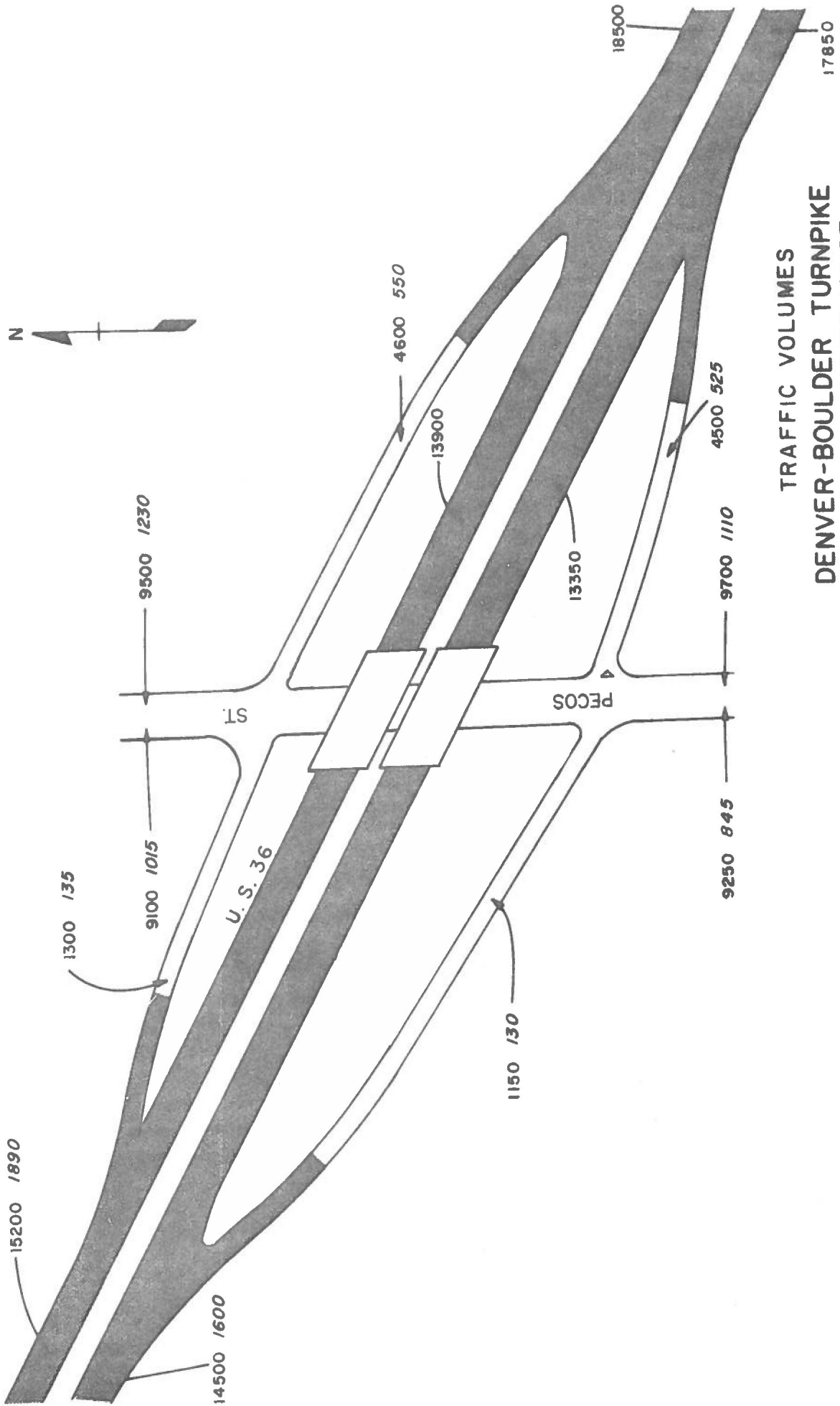


TRAFFIC VOLUMES
DENVER BOULDER TURNPIKE
BROADWAY INTERCHANGE

DATE TAKEN
FEB. 1971

LEGEND
24 HOUR WEEKDAY
27100

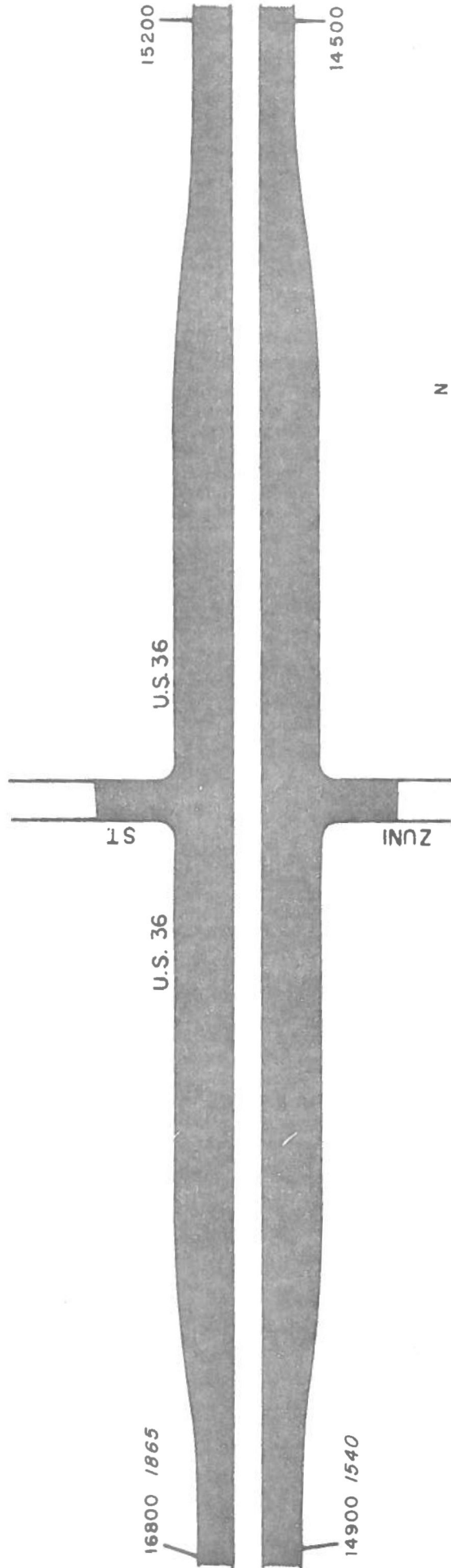
PEAK HOUR
2047



TRAFFIC VOLUMES
 DENVER-BOULDER TURNPIKE
 PECOS ST. INTERCHANGE

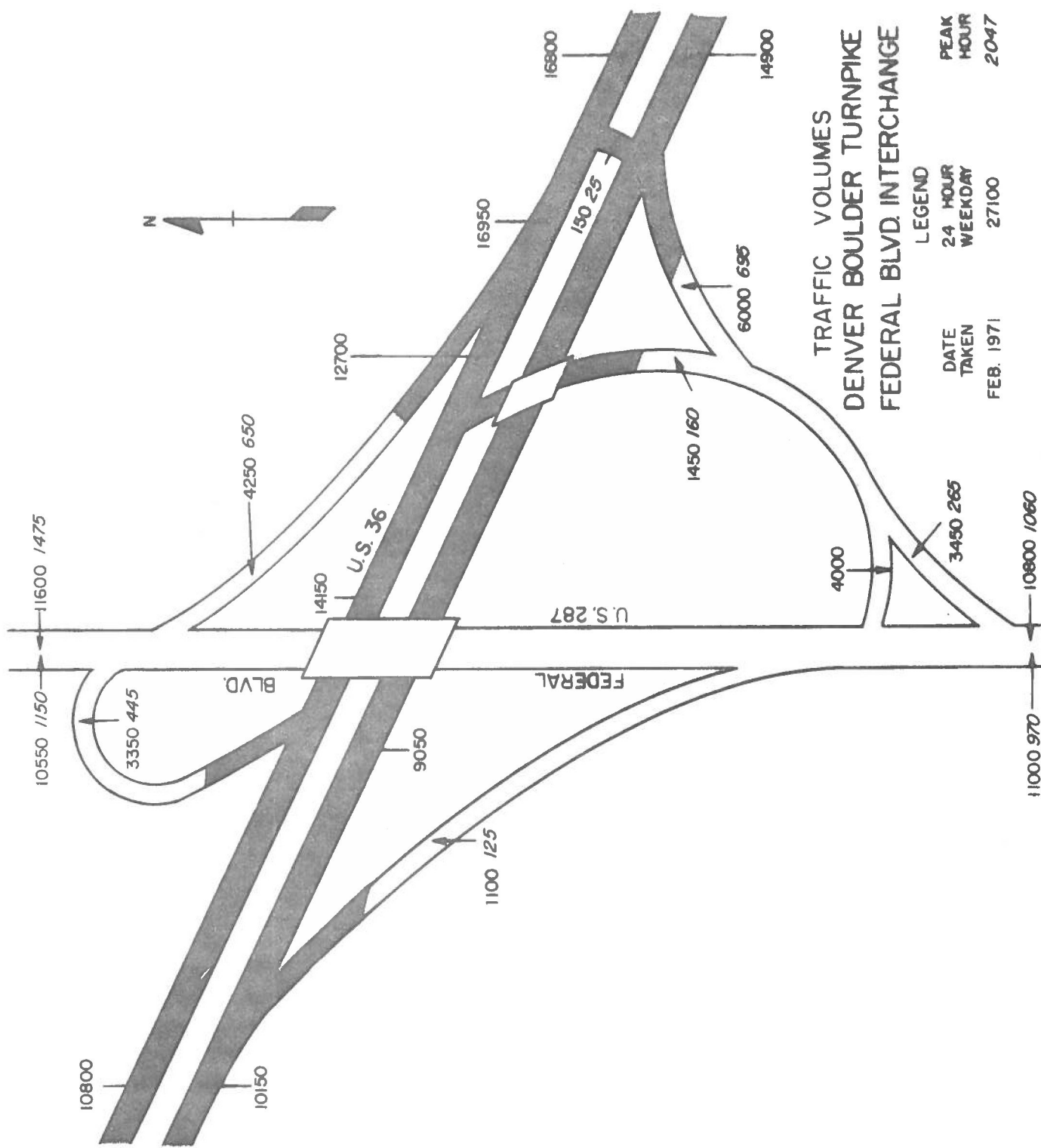
LEGEND

DATE TAKEN	24 HOUR WEEKDAY	PEAK HOUR
...	19500	2047

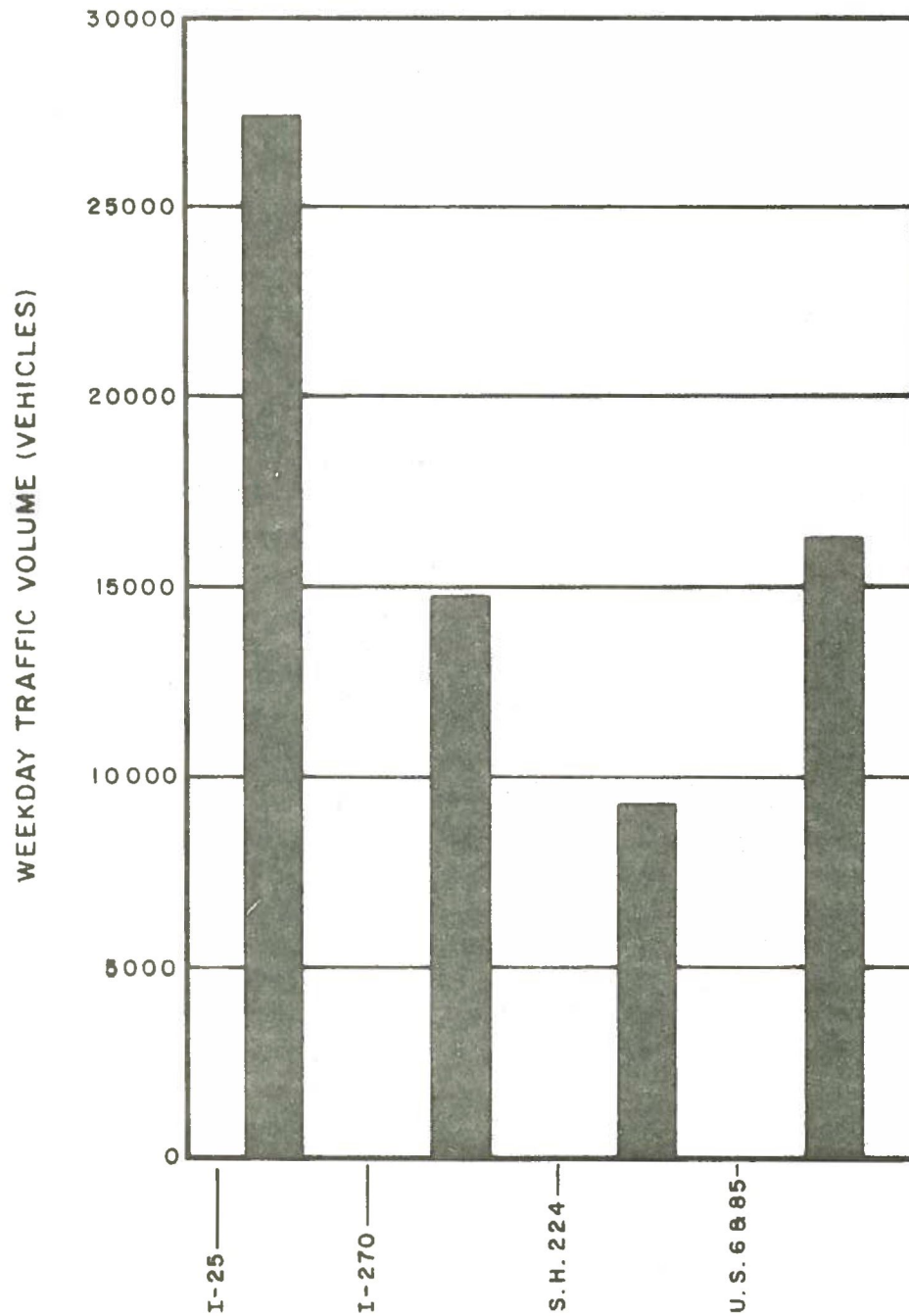


TRAFFIC VOLUMES
 DENVER BOULDER TURNPIKE
 ZUNI ST. ACCESS

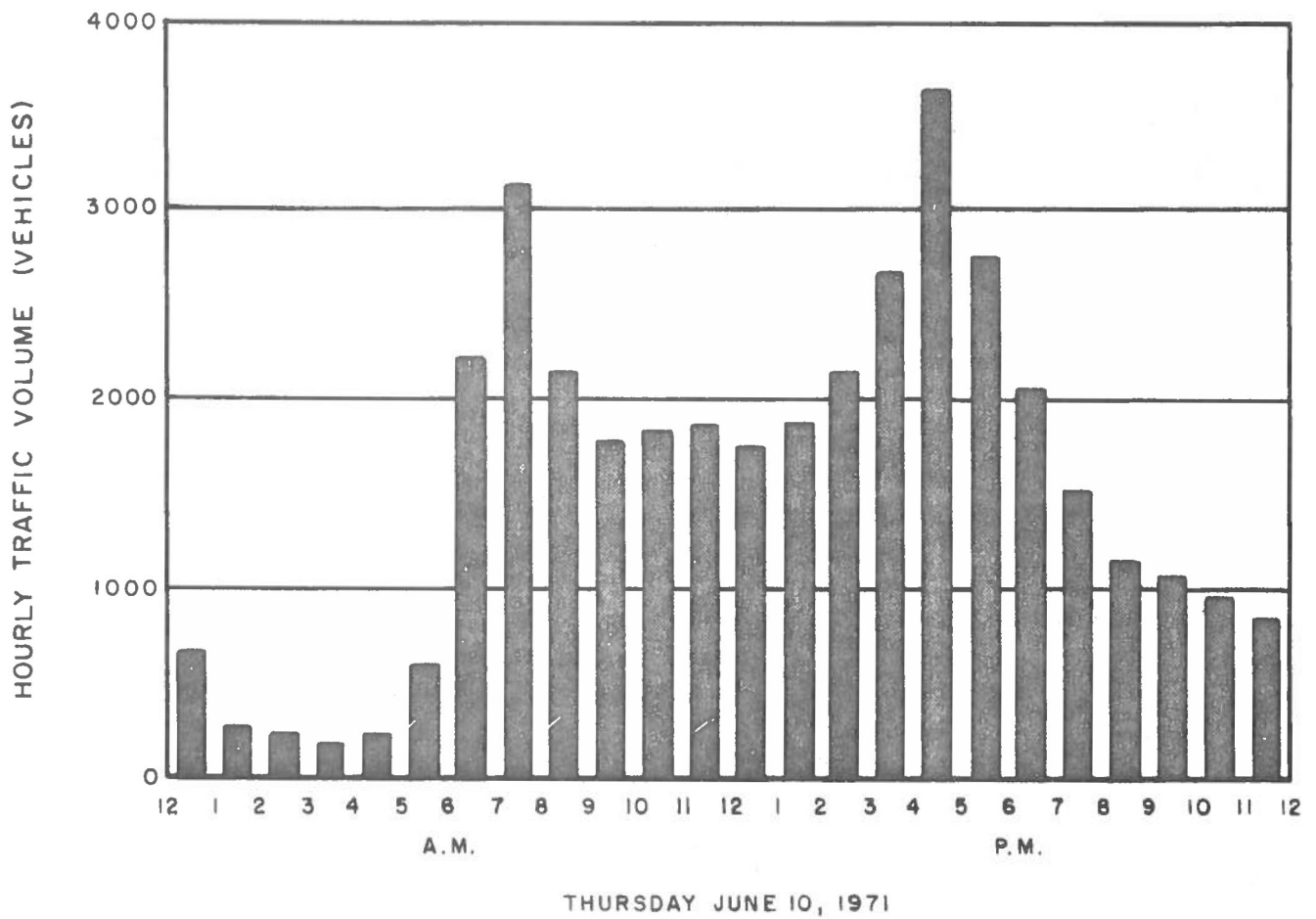
DATE TAKEN	LEGEND	PEAK HOUR
FEB. 1971	24 HOUR WEEKDAY	2047
		27100



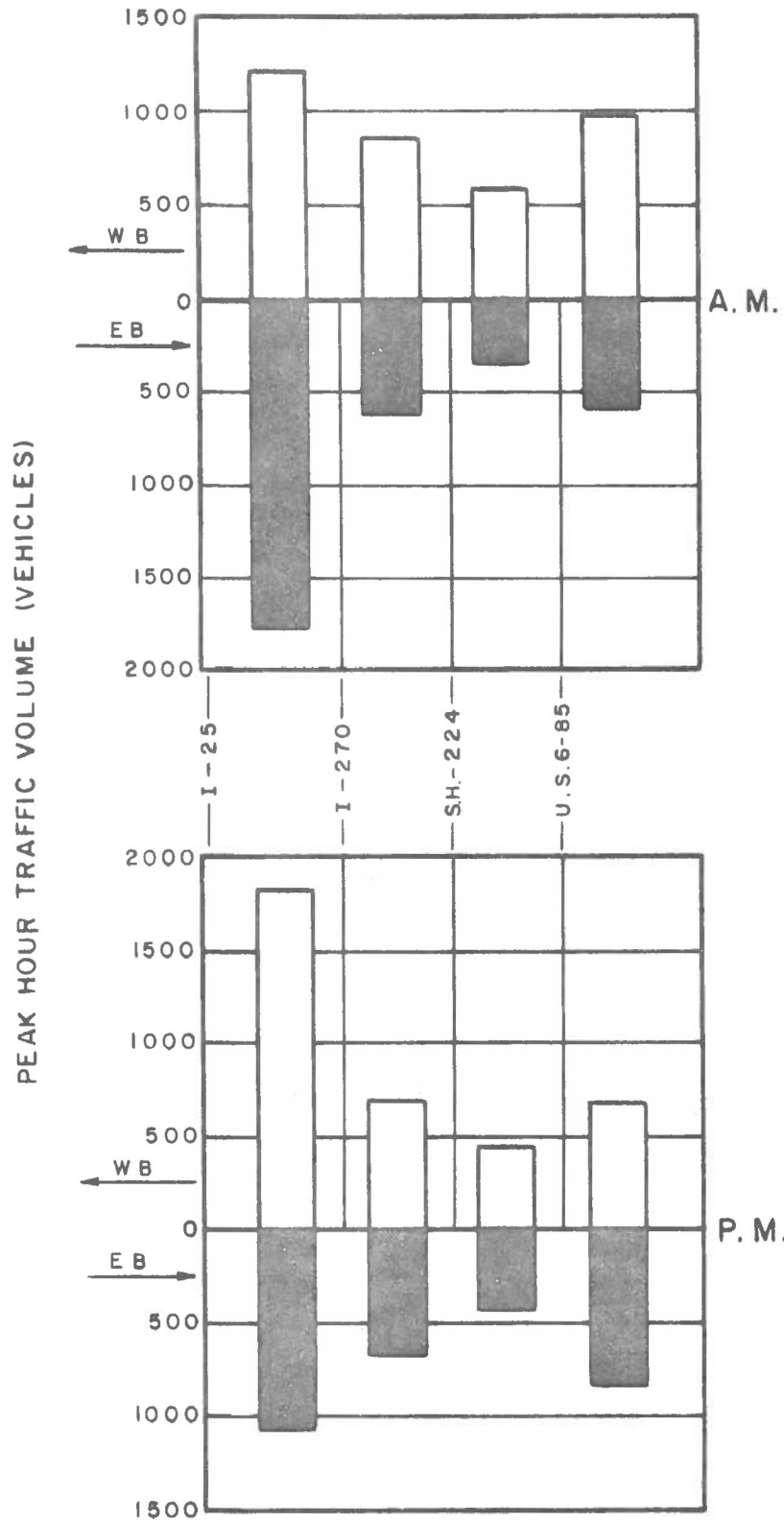
SPATIAL TRAFFIC VOLUME DISTRIBUTION DENVER FREEWAY I-80S

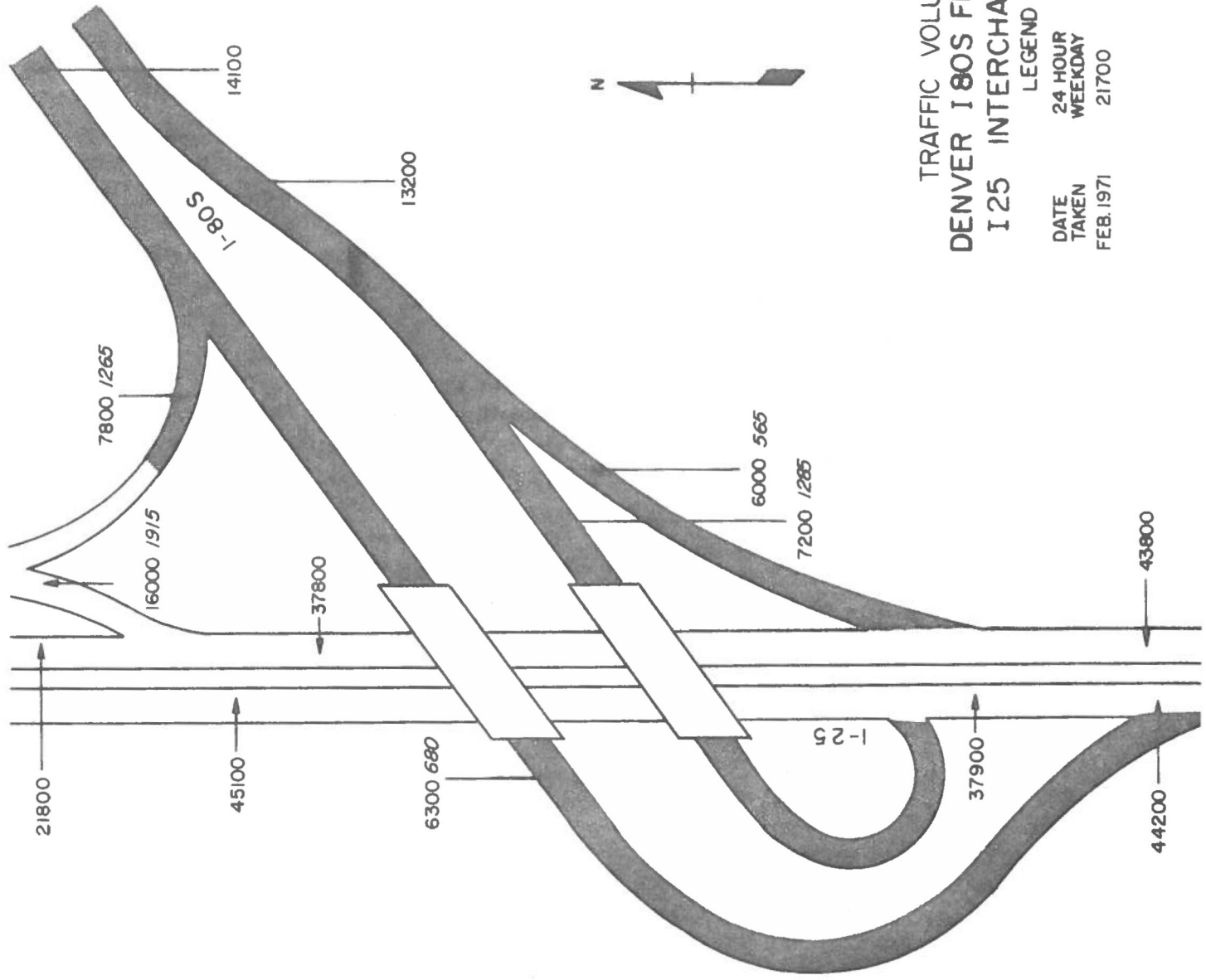


TYPICAL WEEKDAY TRAFFIC VOLUME DISTRIBUTION BY HOURS ON I-80S BETWEEN I-25 & I-270 INTERCHANGE



DENVER I-80S FREEWAY PEAK HOUR DISTRIBUTION

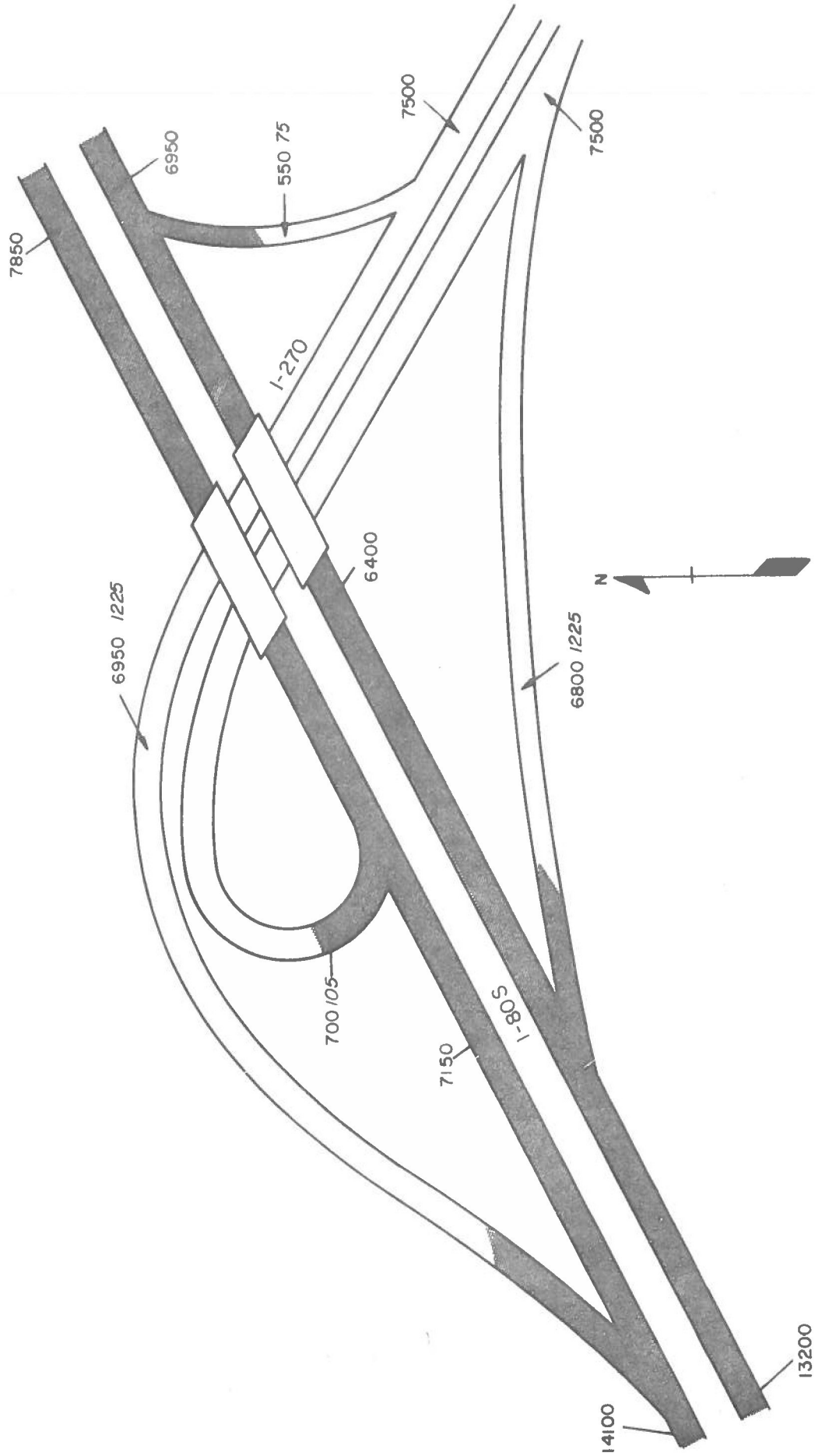




TRAFFIC VOLUMES
DENVER I 80S FREEWAY
I 25 INTERCHANGE

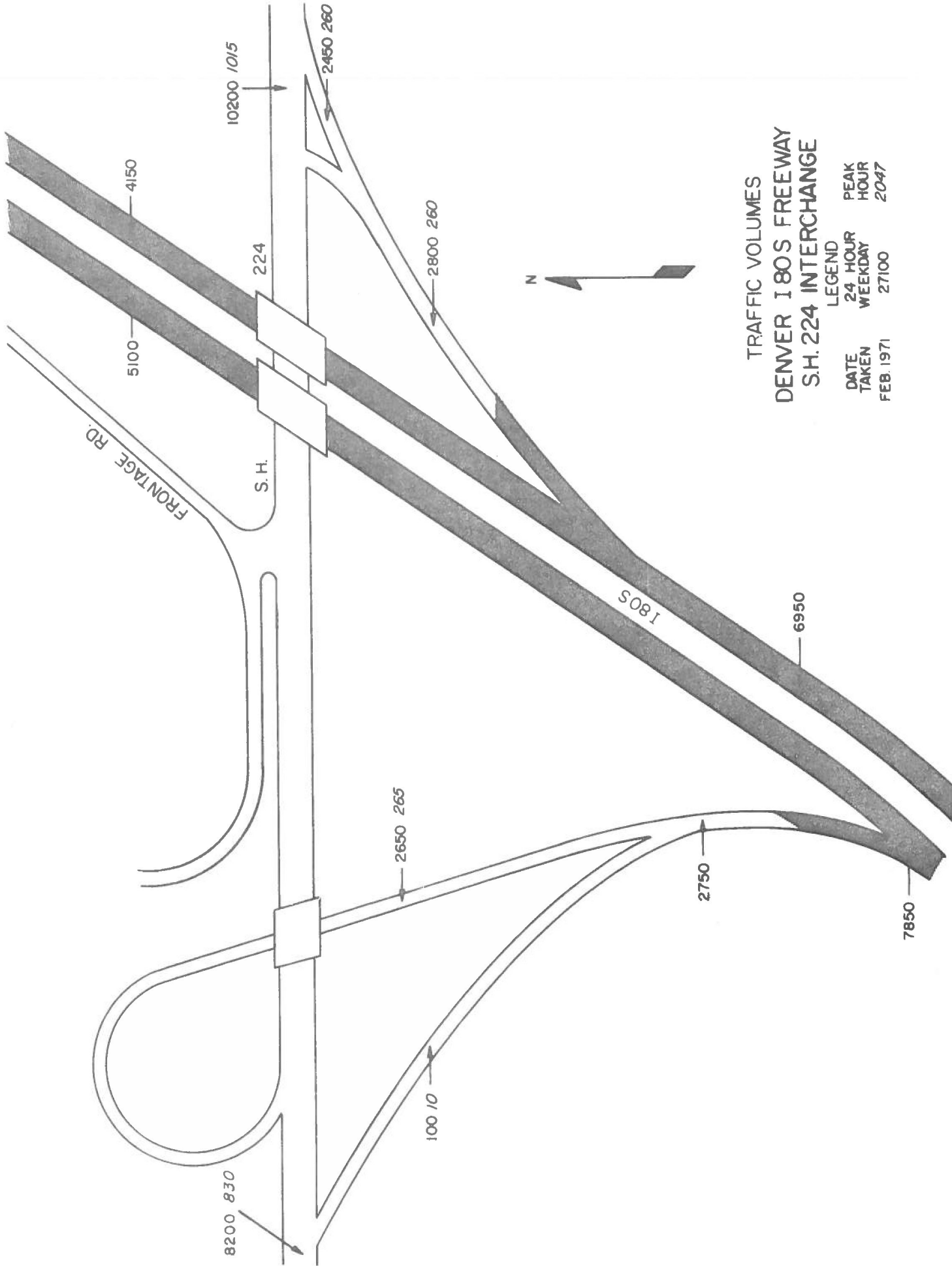
LEGEND

DATE TAKEN	24 HOUR WEEKDAY	PEAK HOUR
FEB. 1971	21700	2047



TRAFFIC VOLUMES
DENVER I-80-S FREEWAY
I-270 INTERCHANGE

LEGEND	
DATE TAKEN	PEAK HOUR
FEB. 1971	2047
24 HOUR WEEKDAY	27100

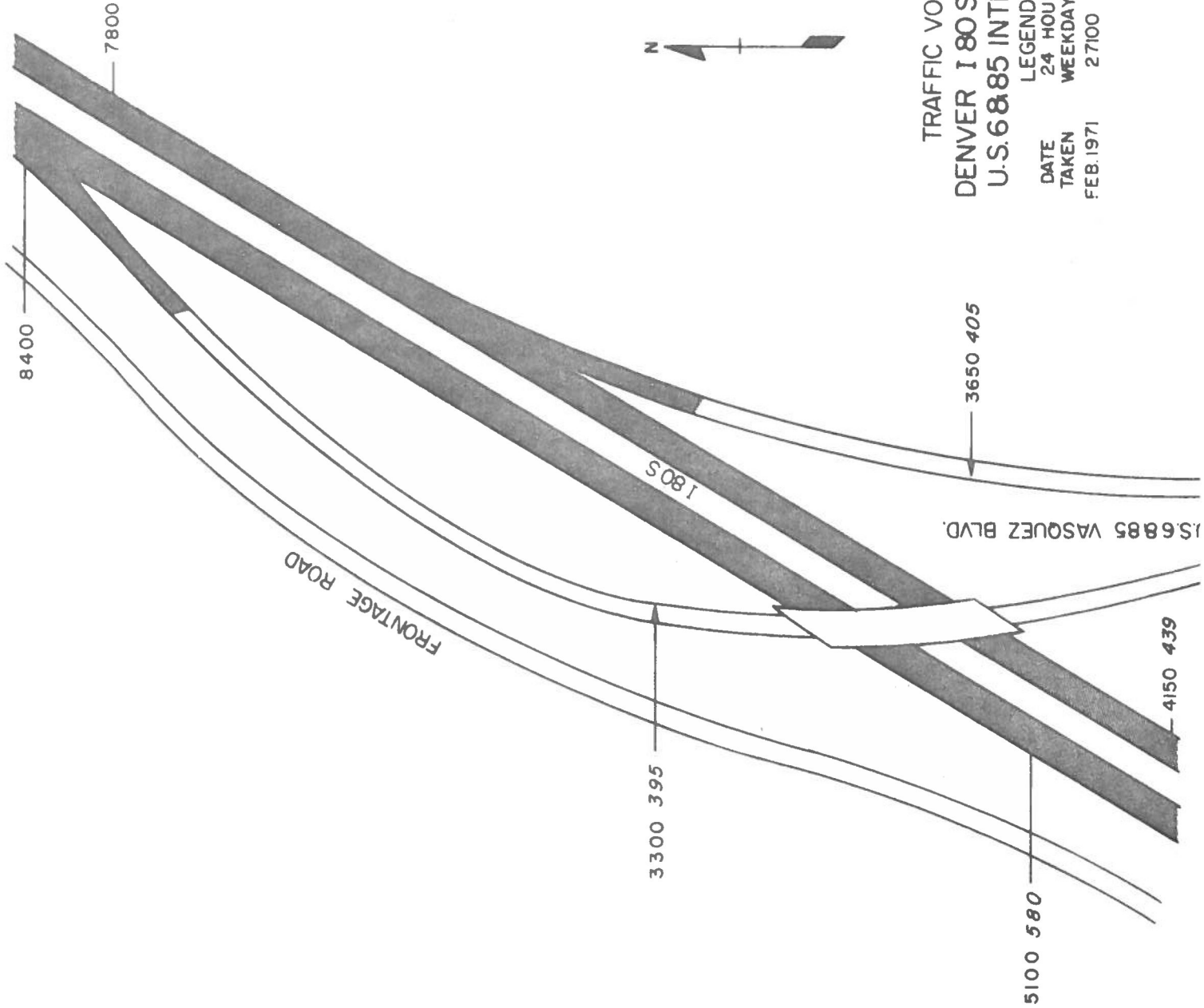


TRAFFIC VOLUMES
 DENVER I80S FREEWAY
 S.H. 224 INTERCHANGE

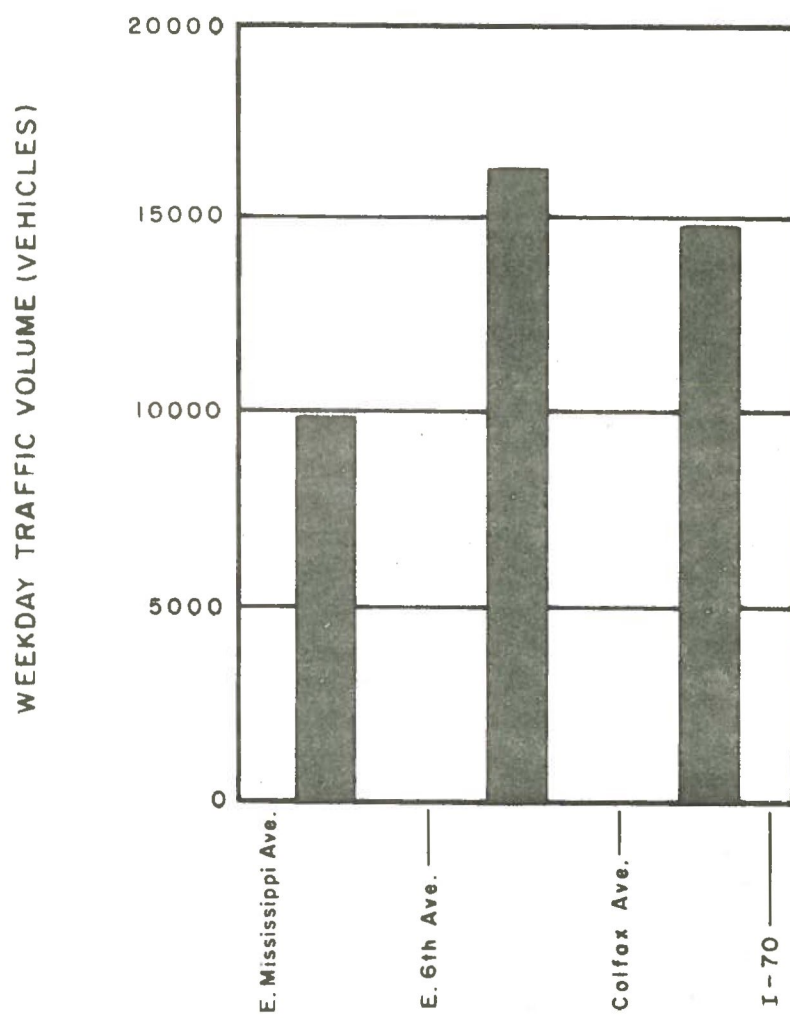
LEGEND
 DATE TAKEN FEB. 1971
 24 HOUR WEEKDAY 27100
 PEAK HOUR 2047

TRAFFIC VOLUMES
DENVER I 80 S FREEWAY
U.S. 6 & 85 INTERCHANGE

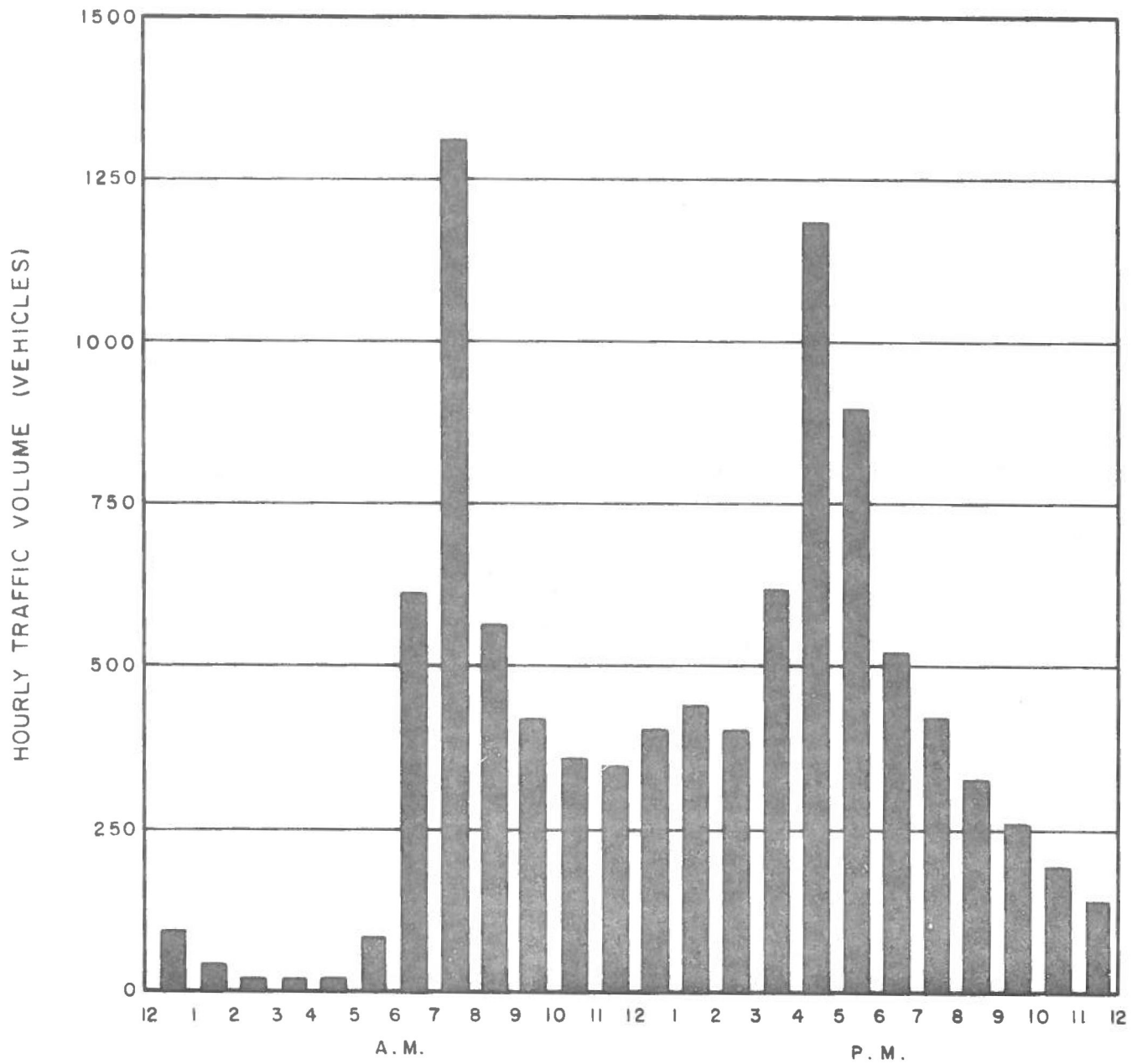
DATE TAKEN FEB. 1971
LEGEND
24 HOUR WEEKDAY 27100
PEAK HOUR 2047



SPATIAL TRAFFIC VOLUME DISTRIBUTION DENVER FREEWAY I-225

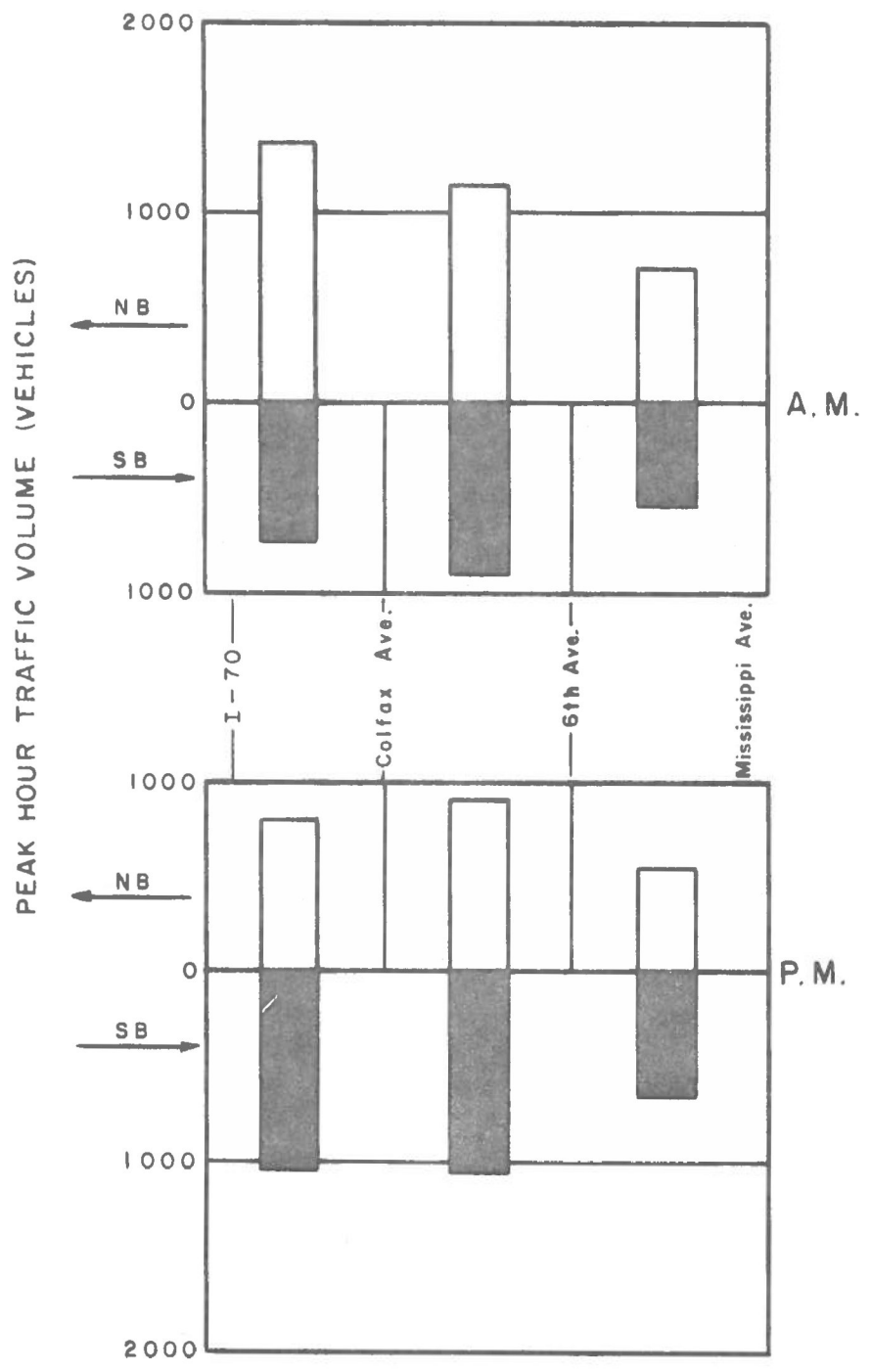


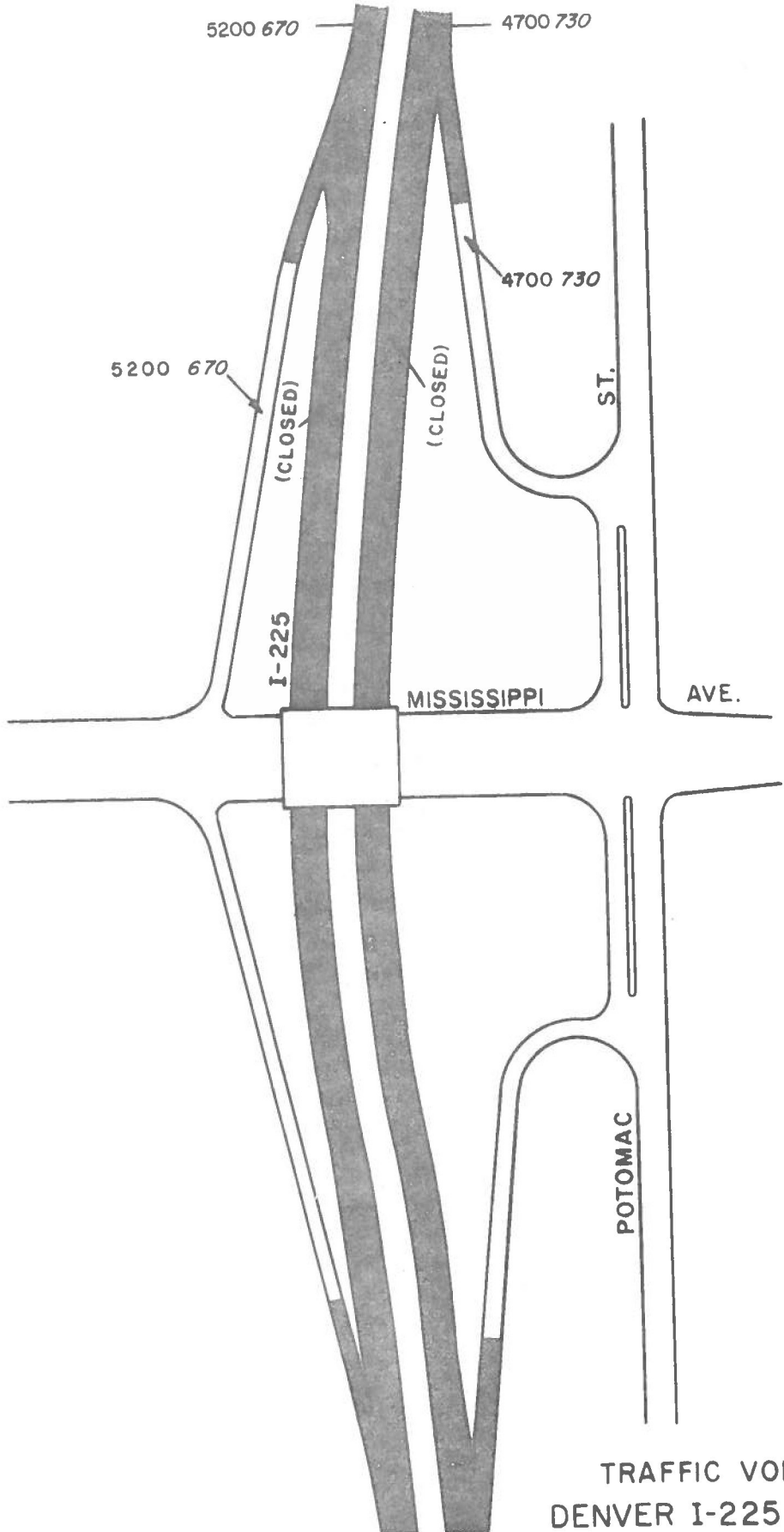
TYPICAL WEEKDAY TRAFFIC VOLUME DISTRIBUTION
BY HOURS ON I-225 FREEWAY
BETWEEN 6th AVE. AND MISSISSIPPI AVE.



Wednesday - June 16, 1971

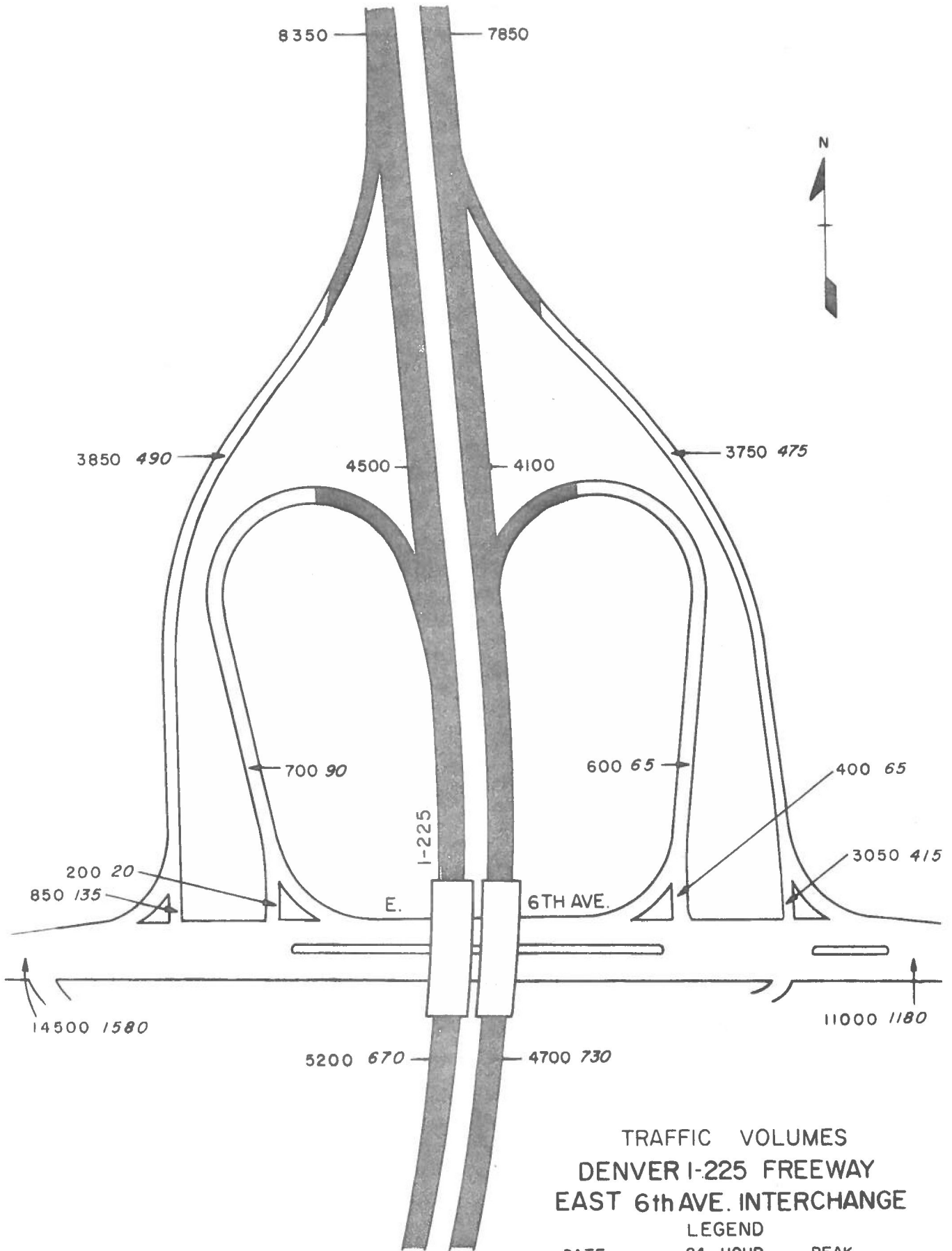
DENVER I-225 FREEWAY PEAK HOUR DISTRIBUTION





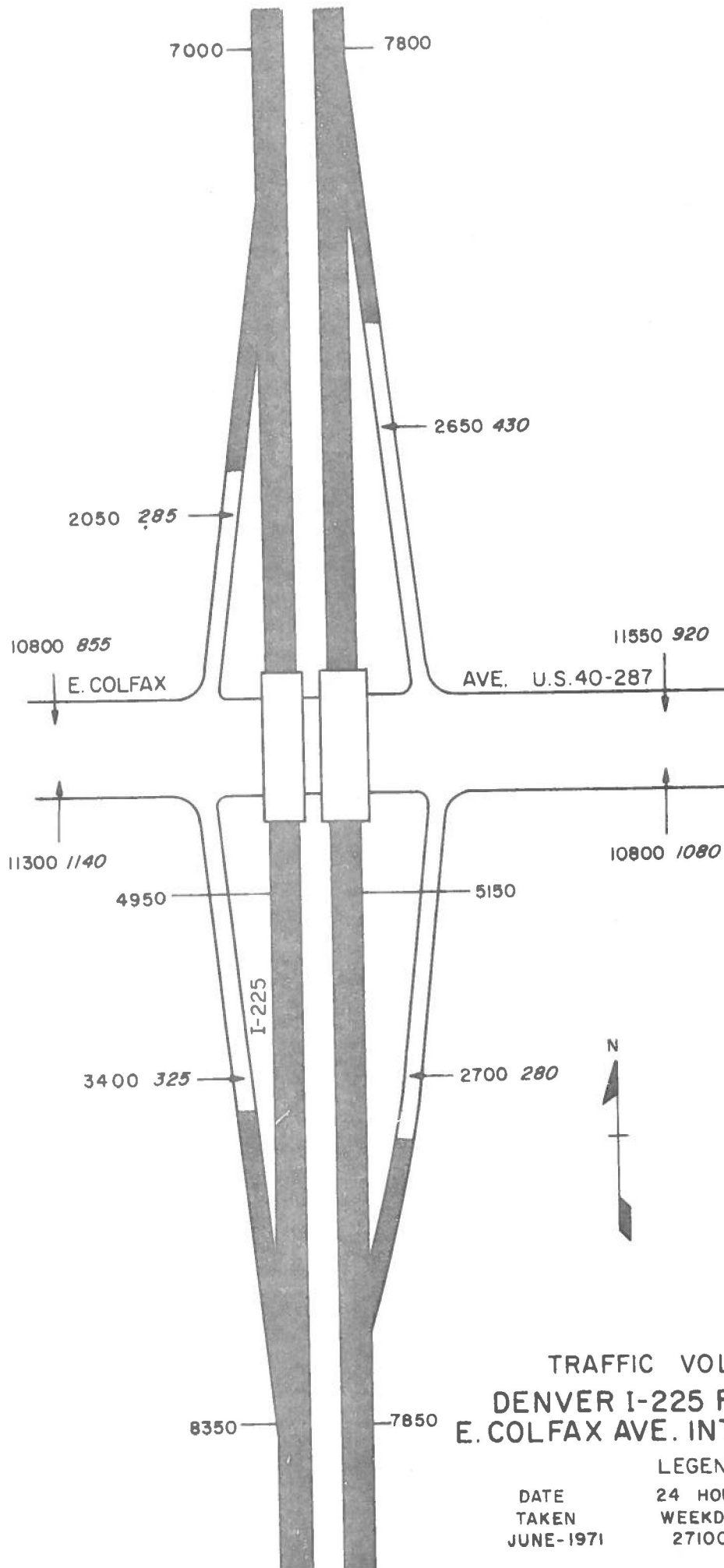
TRAFFIC VOLUMES
 DENVER I-225 FREEWAY
 E. MISSISSIPPI AVE. INTERCHANGE

DATE TAKEN	LEGEND 24 HOUR WEEKDAY	PEAK HOUR
JUNE 1971	25700	3444



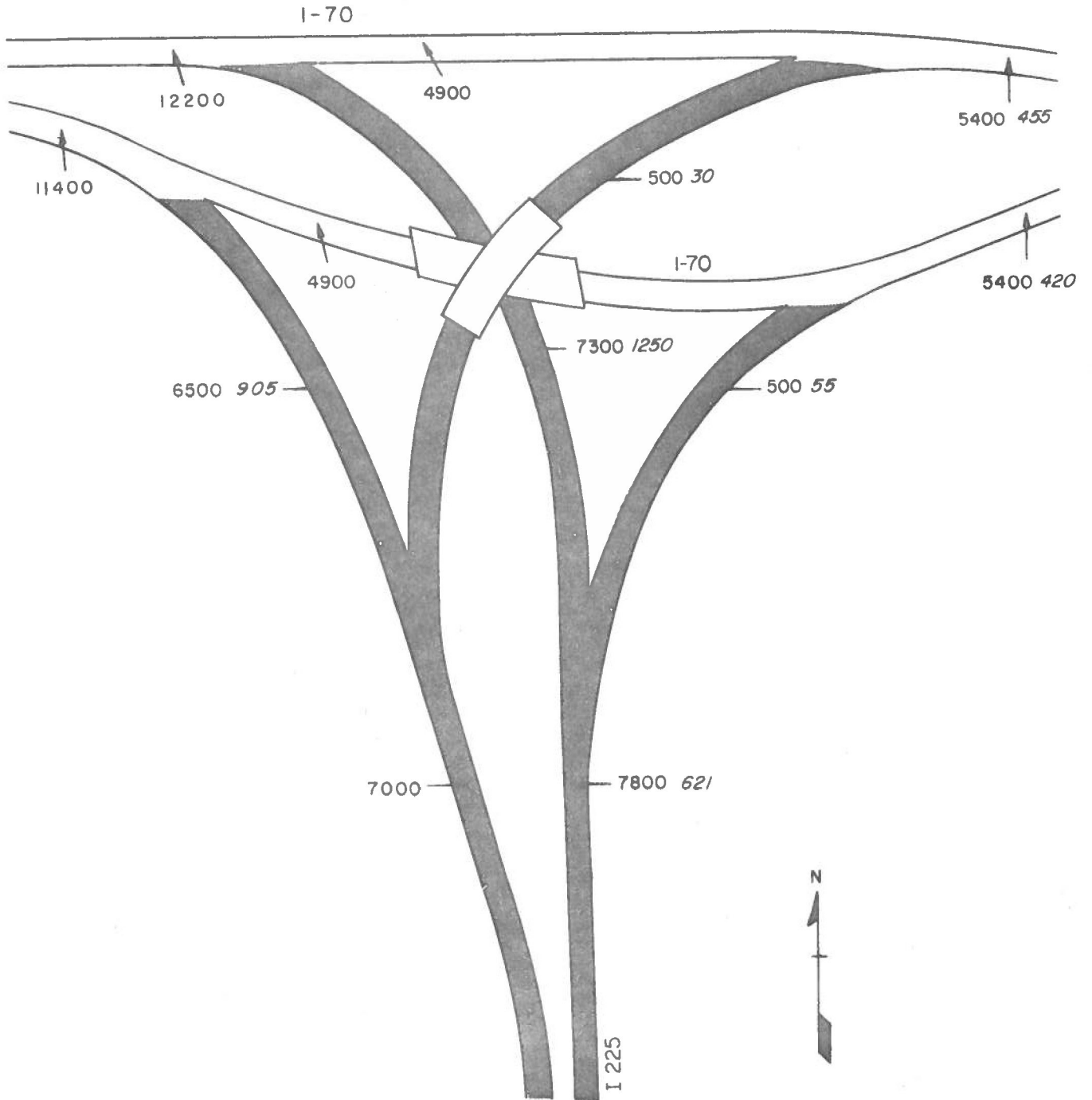
TRAFFIC VOLUMES
DENVER I-225 FREEWAY
EAST 6th AVE. INTERCHANGE

DATE TAKEN	LEGEND	
	24 HOUR WEEKDAY	PEAK HOUR
JUNE-1971	27100	2047



TRAFFIC VOLUMES
 DENVER I-225 FREEWAY
 E. COLFAX AVE. INTERCHANGE

DATE TAKEN	LEGEND	24 HOUR WEEKDAY	PEAK HOUR
JUNE-1971		27100	2047

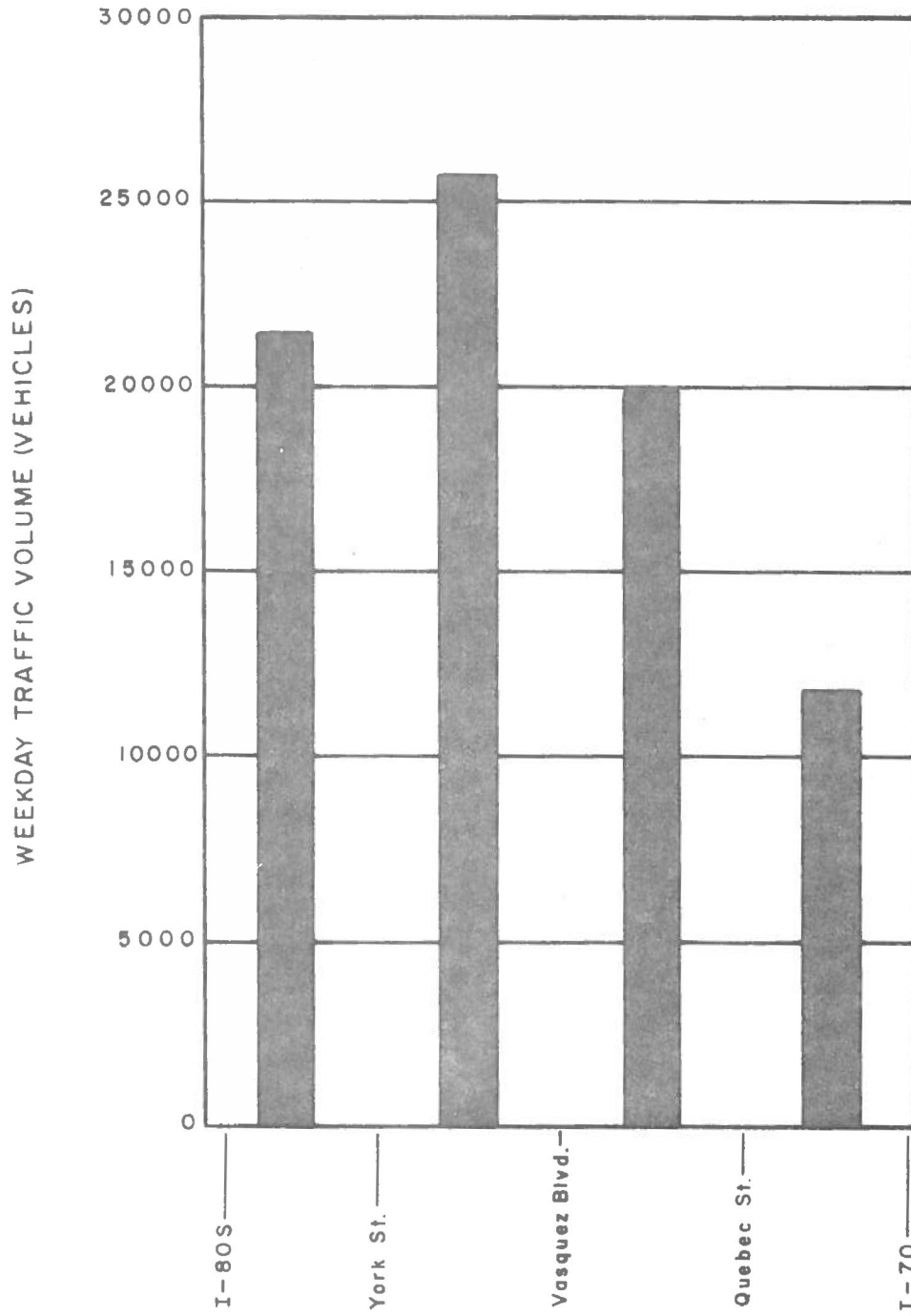


TRAFFIC VOLUMES
 DENVER I-225 FREEWAY
 INTERSTATE 70 INTERCHANGE

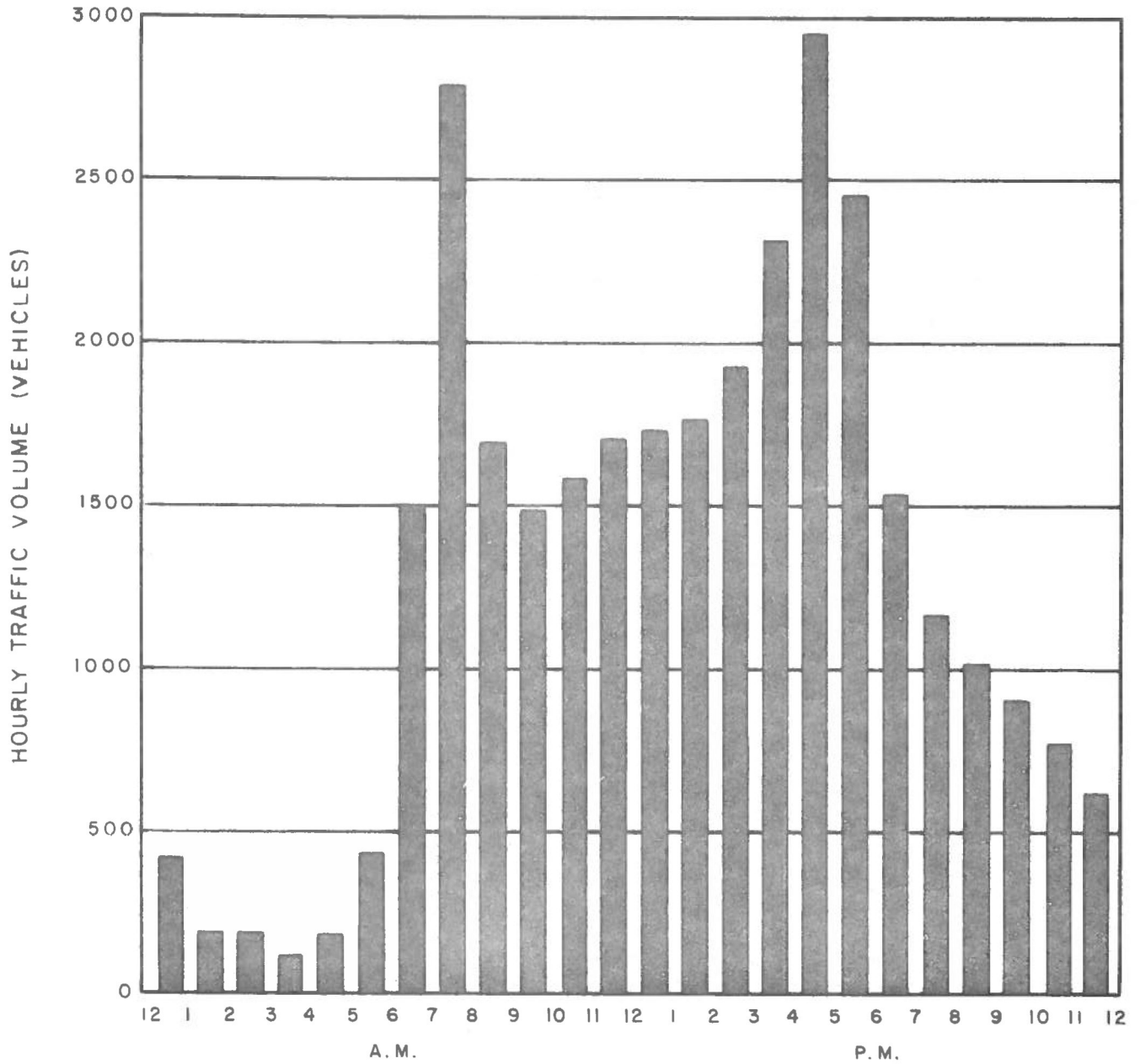
LEGEND		
DATE TAKEN	24 HOUR WEEKDAY	PEAK HOUR
JUNE-1971	25700	2047

INTERSTATE 270 — DENVER

SPATIAL TRAFFIC VOLUME DISTRIBUTION DENVER FREEWAY I-270

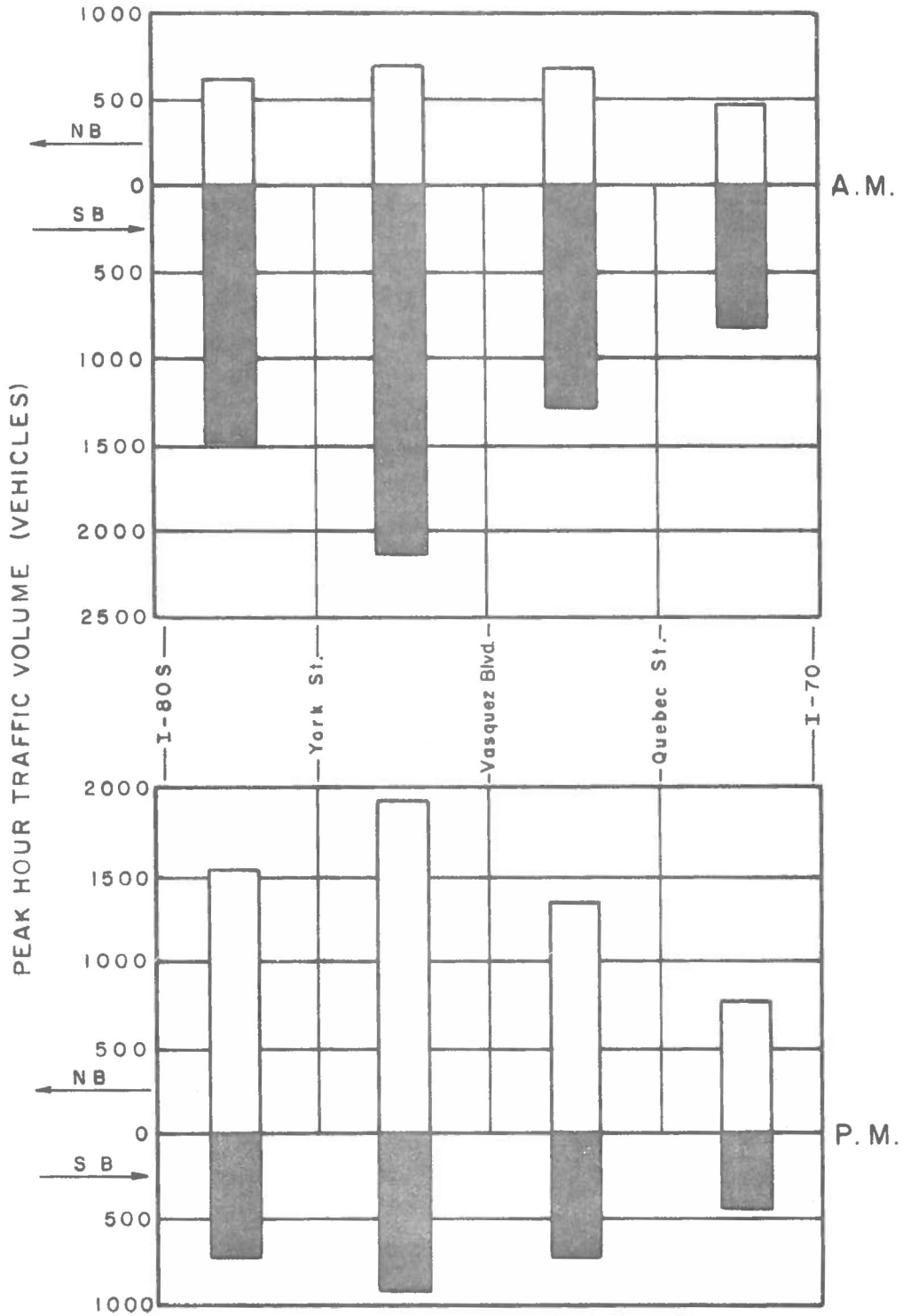


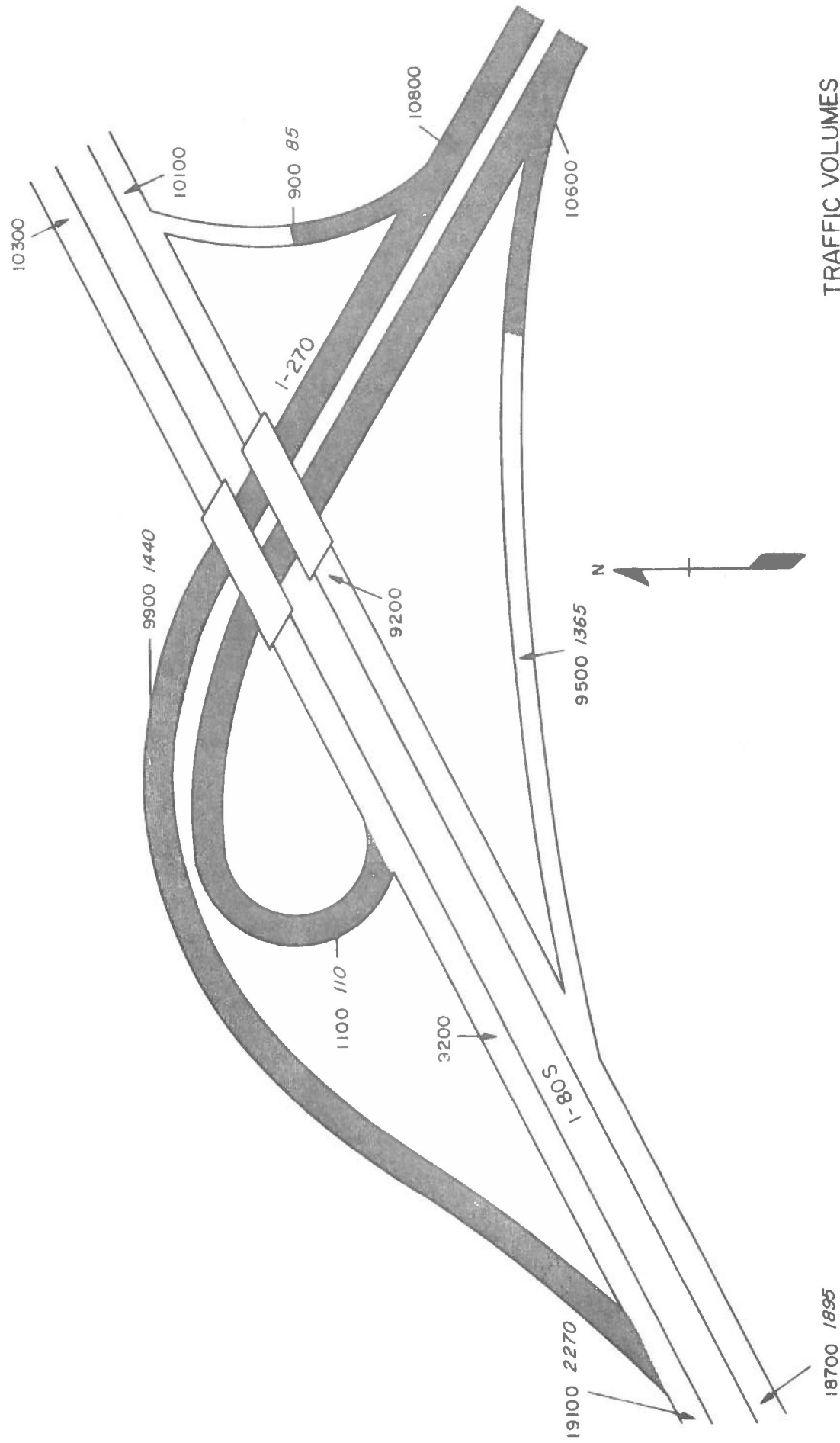
TYPICAL WEEKDAY TRAFFIC VOLUME DISTRIBUTION
BY HOURS ON I-270 BETWEEN VASQUEZ BLVD. AND QUEBEC



THURSDAY-JUNE 10, 1971

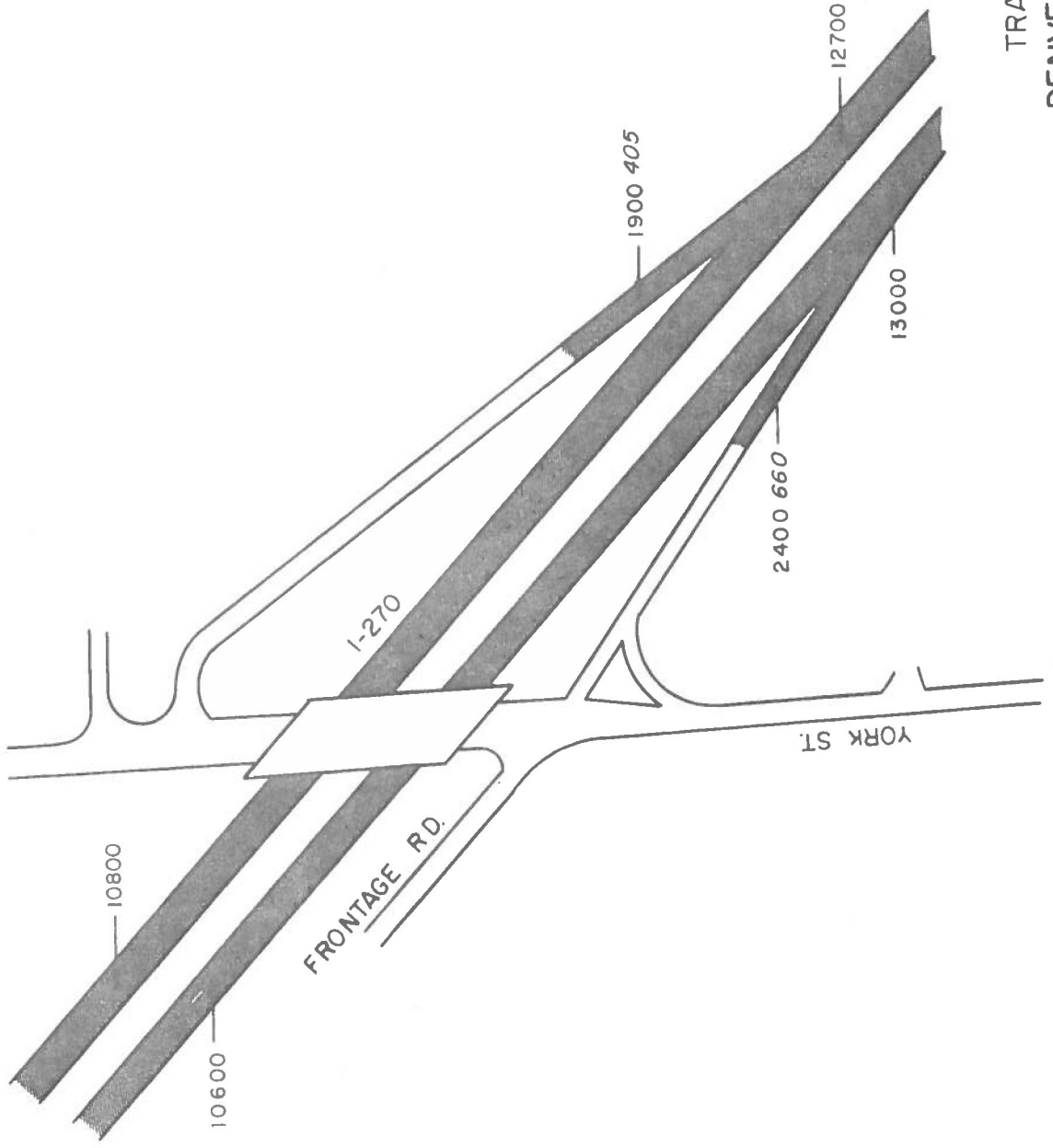
DENVER I-270 FREEWAY PEAK HOUR DISTRIBUTION





TRAFFIC VOLUMES
 DENVER I-270 FREEWAY
 I-80S INTERCHANGE

LEGEND	
DATE TAKEN	JUNE 1971
24 HOUR WEEKDAY	27100
PEAK HOUR	2047



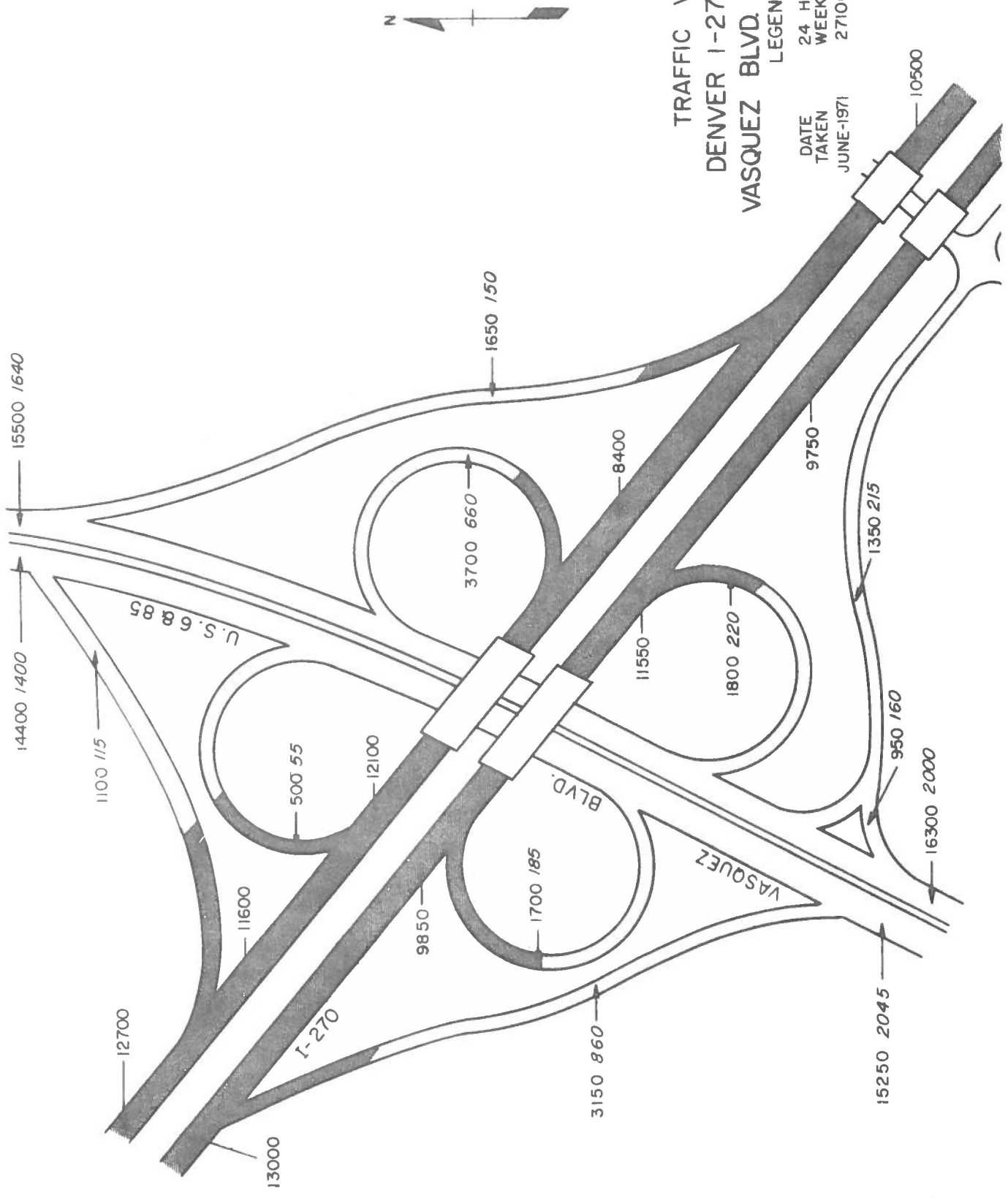
TRAFFIC VOLUME
 DENVER I-270 FREEWAY
 YORK ST. INTERCHANGE

DATE TAKEN	24 HOUR WEEKDAY	PEAK HOUR	2047
JUN.-1971	21700		7

TRAFFIC VOLUMES DENVER I-270 FREEWAY VASQUEZ BLVD. INTERCHANGE

LEGEND

DATE TAKEN	24 HOUR WEEKDAY	PEAK HOUR
JUNE-1971	27100	2740

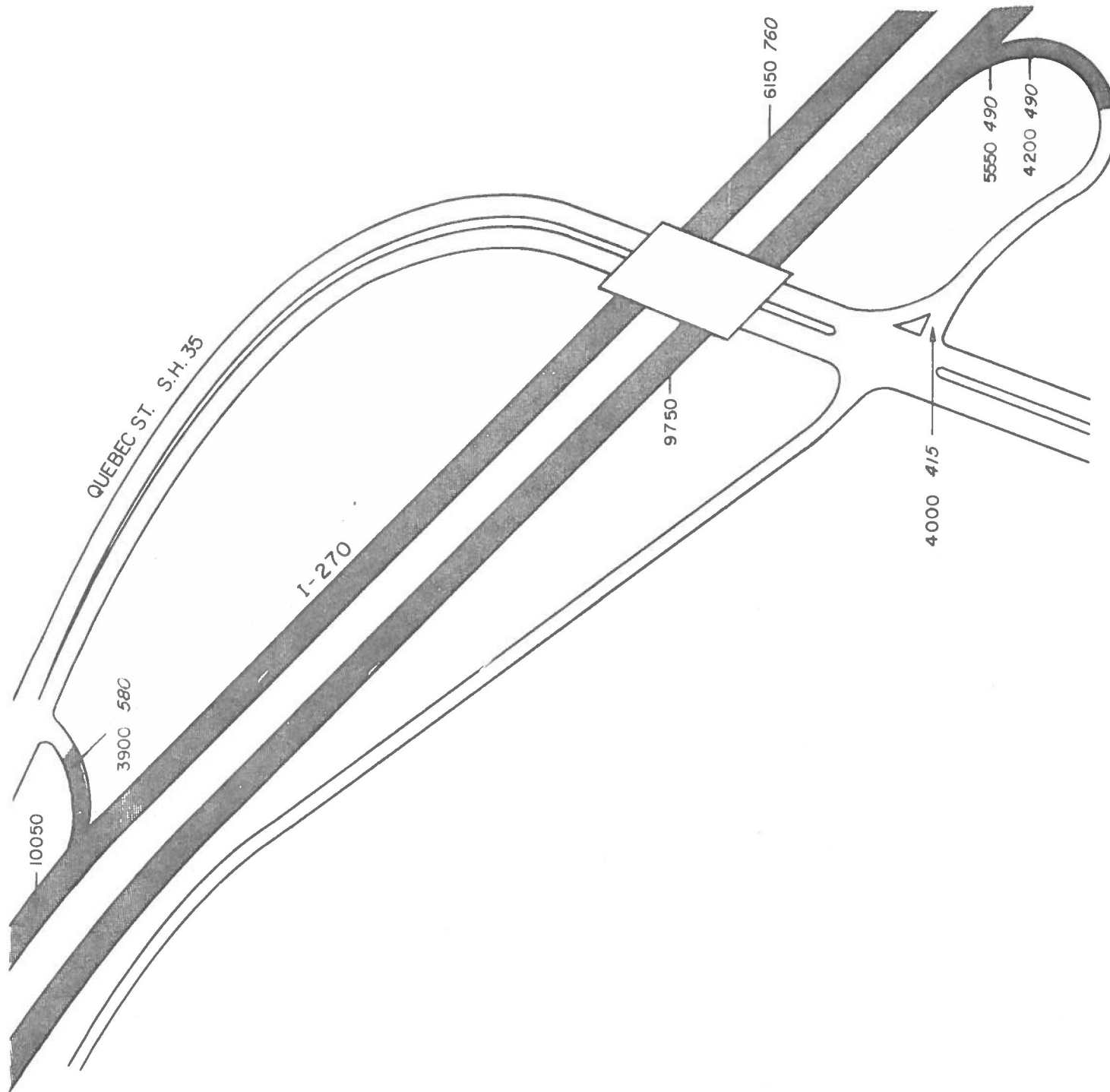


U.S. 68 85

BLVD.

VASQUEZ

I-270

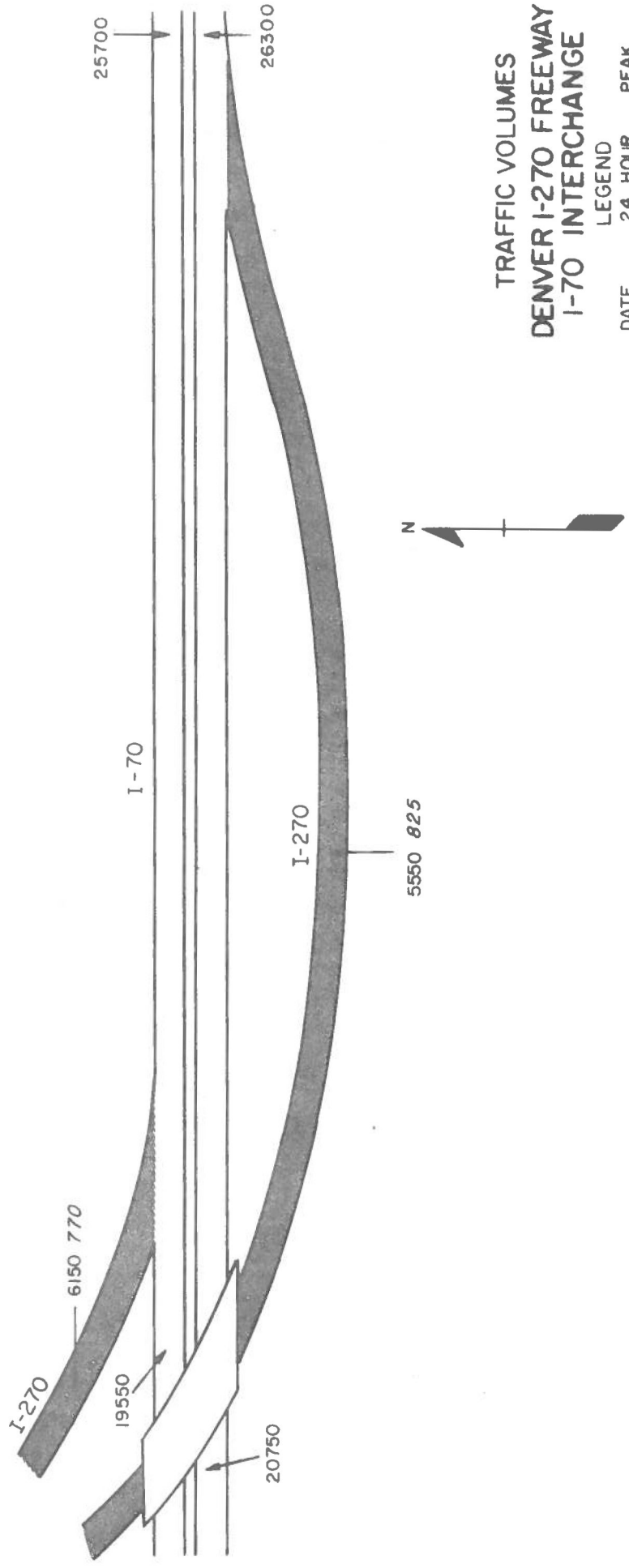


TRAFFIC VOLUMES
 DENVER I-270 FREEWAY
 QUEBEC ST. INTERCHANGE

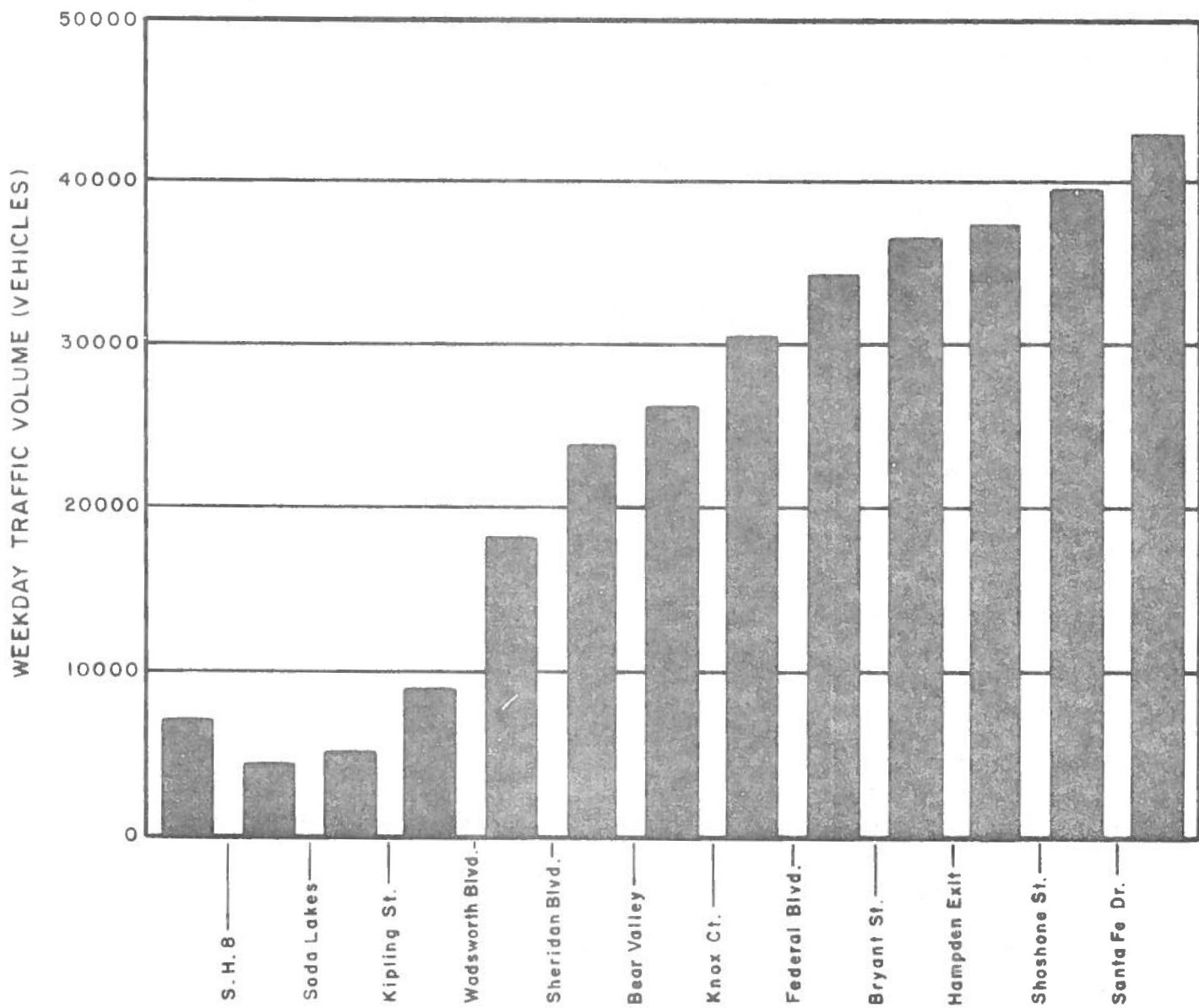
DATE TAKEN	LEGEND	24 HOUR WEEKDAY	PEAK HOUR
JUNE 1971		27100	2047

TRAFFIC VOLUMES DENVER I-270 FREEWAY I-70 INTERCHANGE

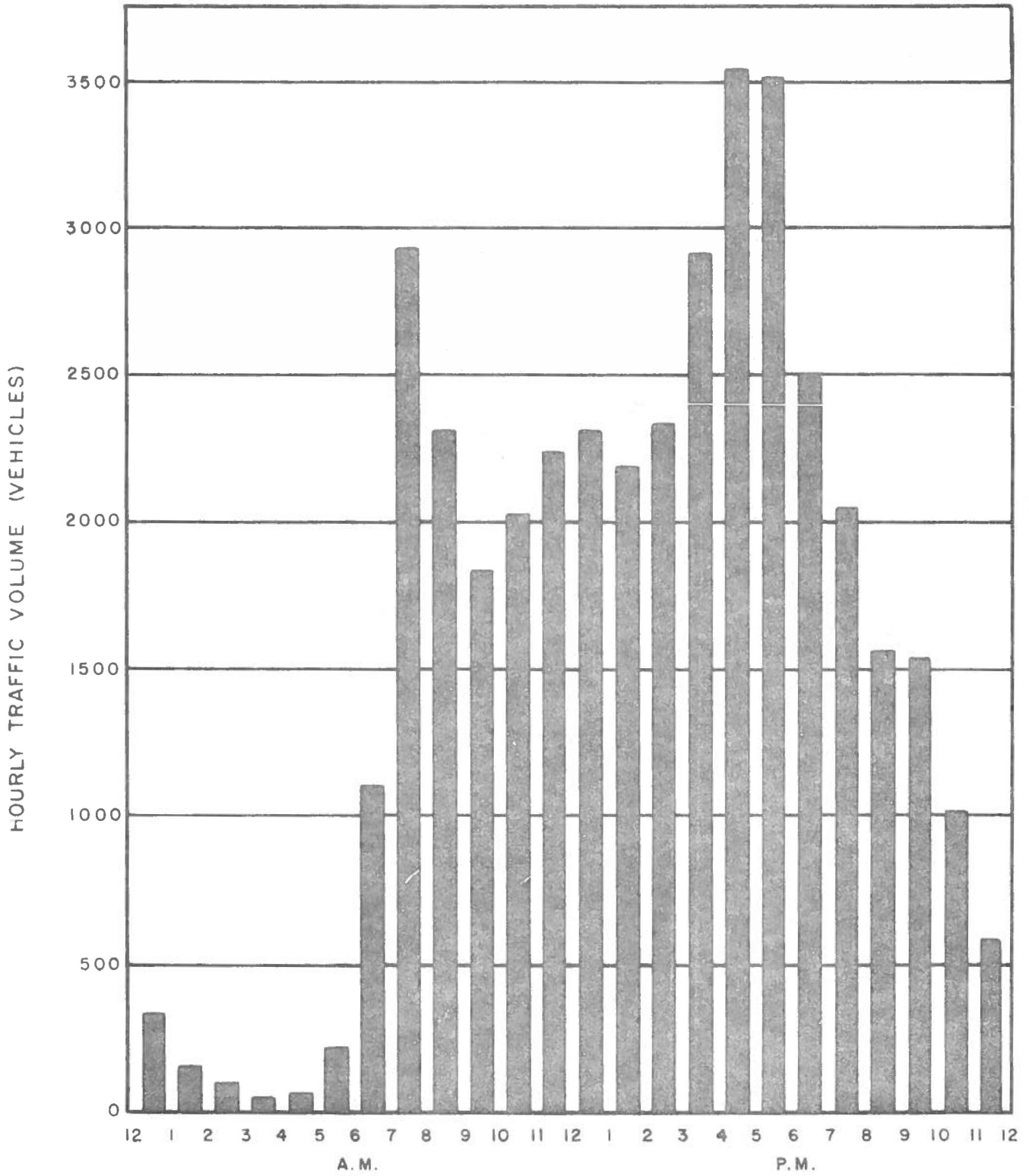
DATE TAKEN	LEGEND	PEAK HOUR
JUNE-1971	24 HOUR WEEKDAY	2047
		27100



SPATIAL TRAFFIC VOLUME DISTRIBUTION DENVER-HAMPDEN FREEWAY (U.S. 285)

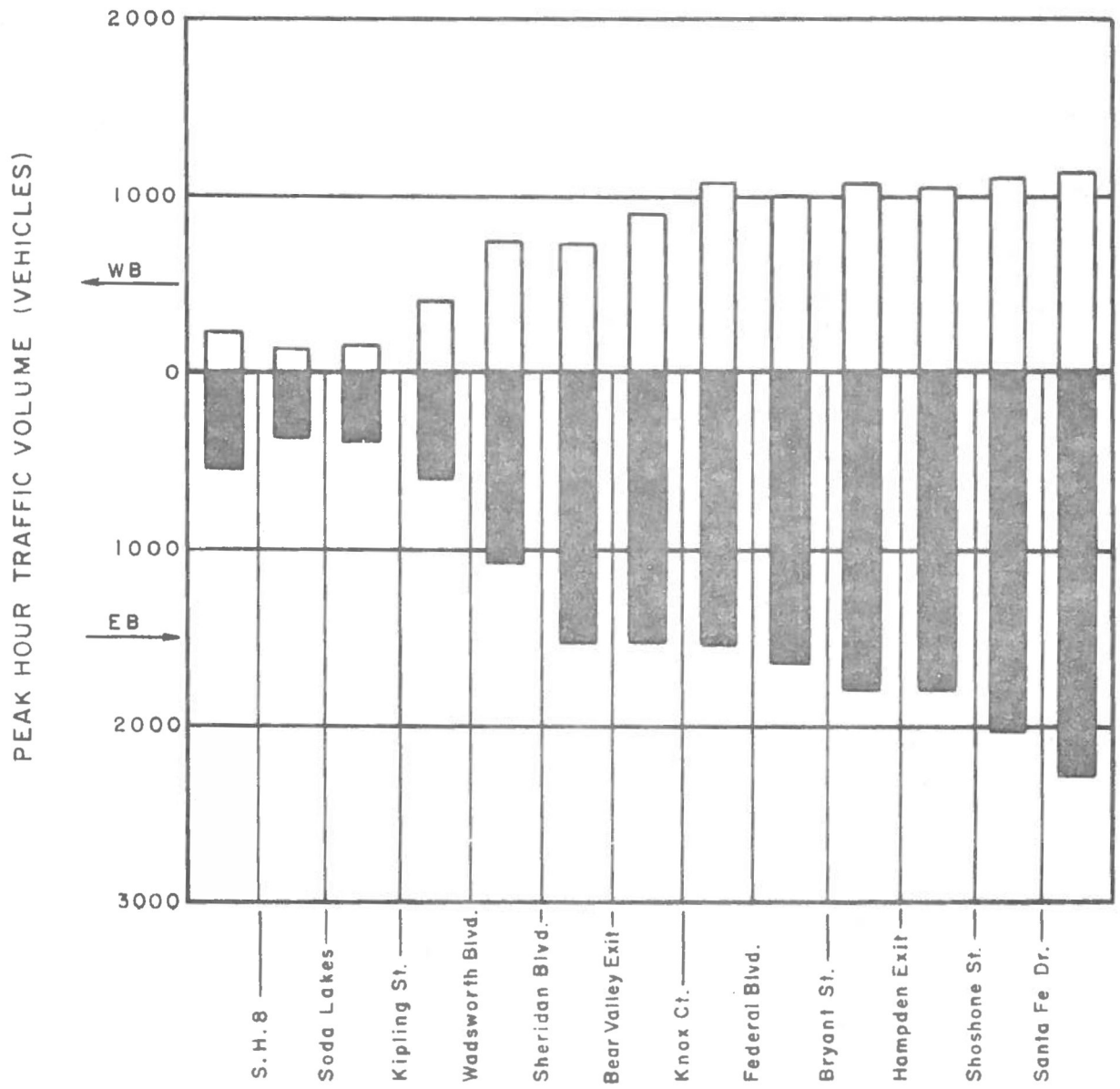


TYPICAL WEEKDAY TRAFFIC VOLUME DISTRIBUTION BY HOURS ON U.S. 285 BETWEEN SANTA FE (U.S. 85) AND SHOSHONE ST.

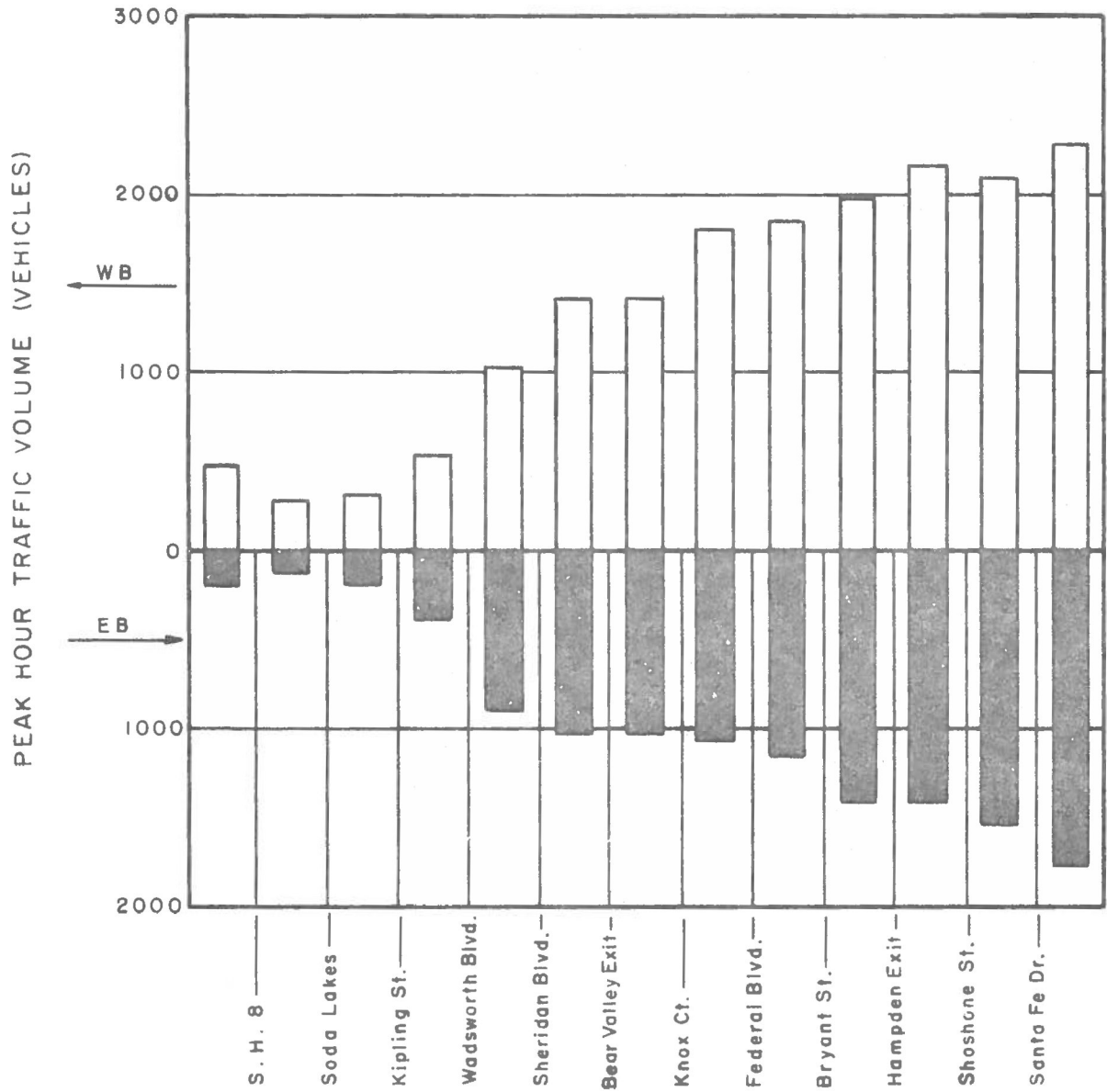


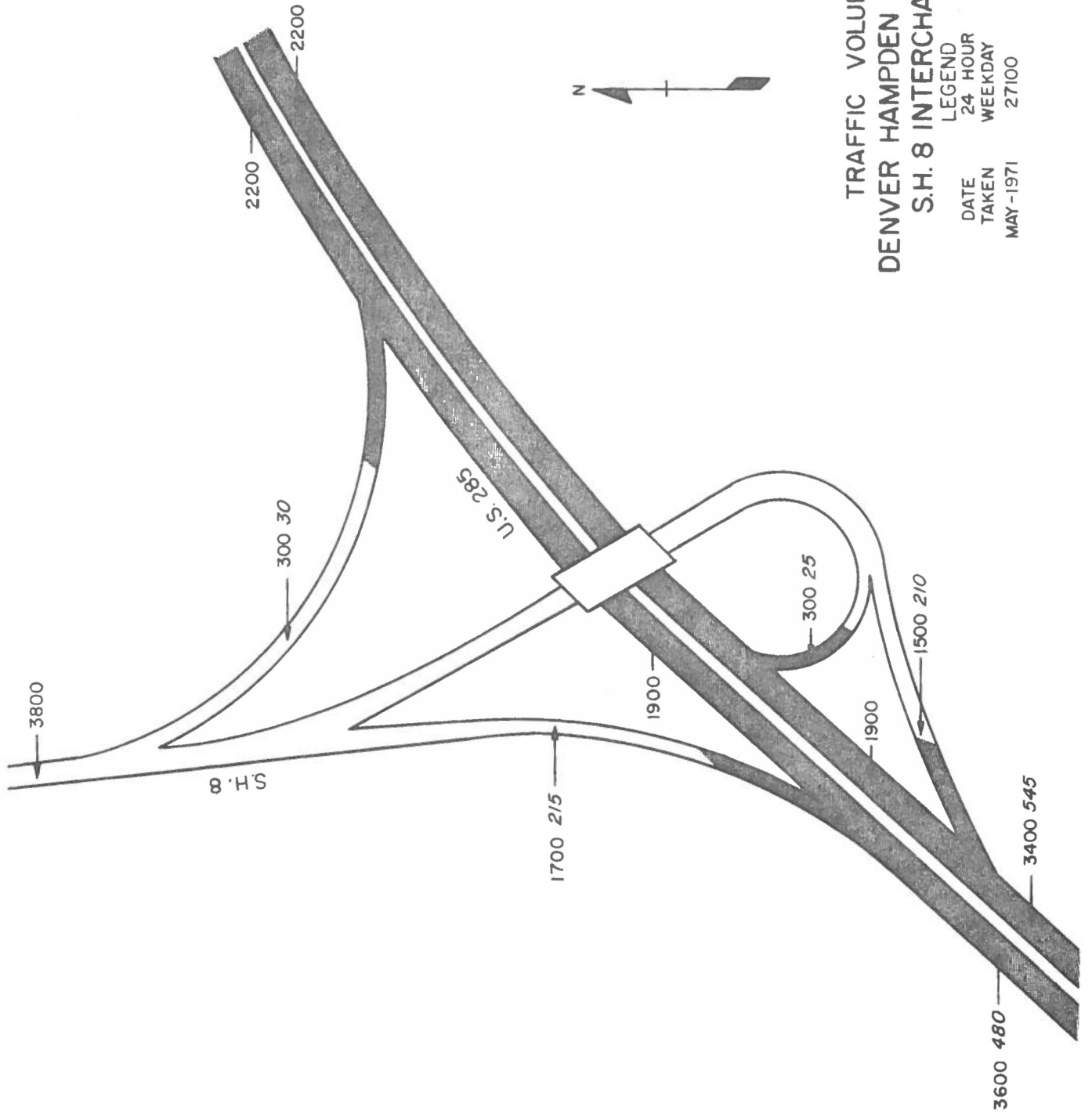
THURSDAY MAY 6, 1971

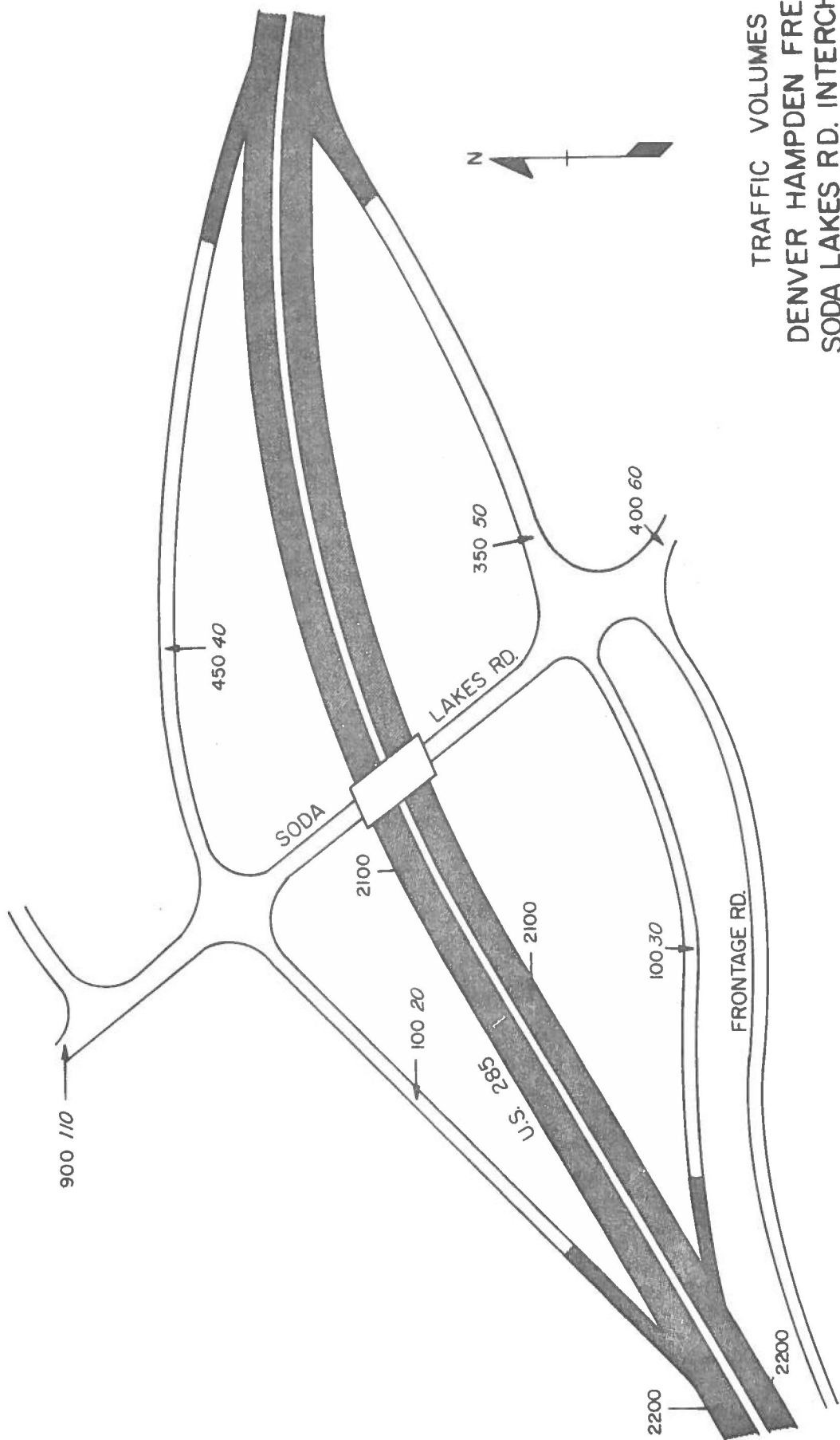
DENVER HAMPDEN FREEWAY PEAK HOUR DISTRIBUTION A.M.



DENVER HAMPDEN FREEWAY PEAK HOUR DISTRIBUTION P. M.

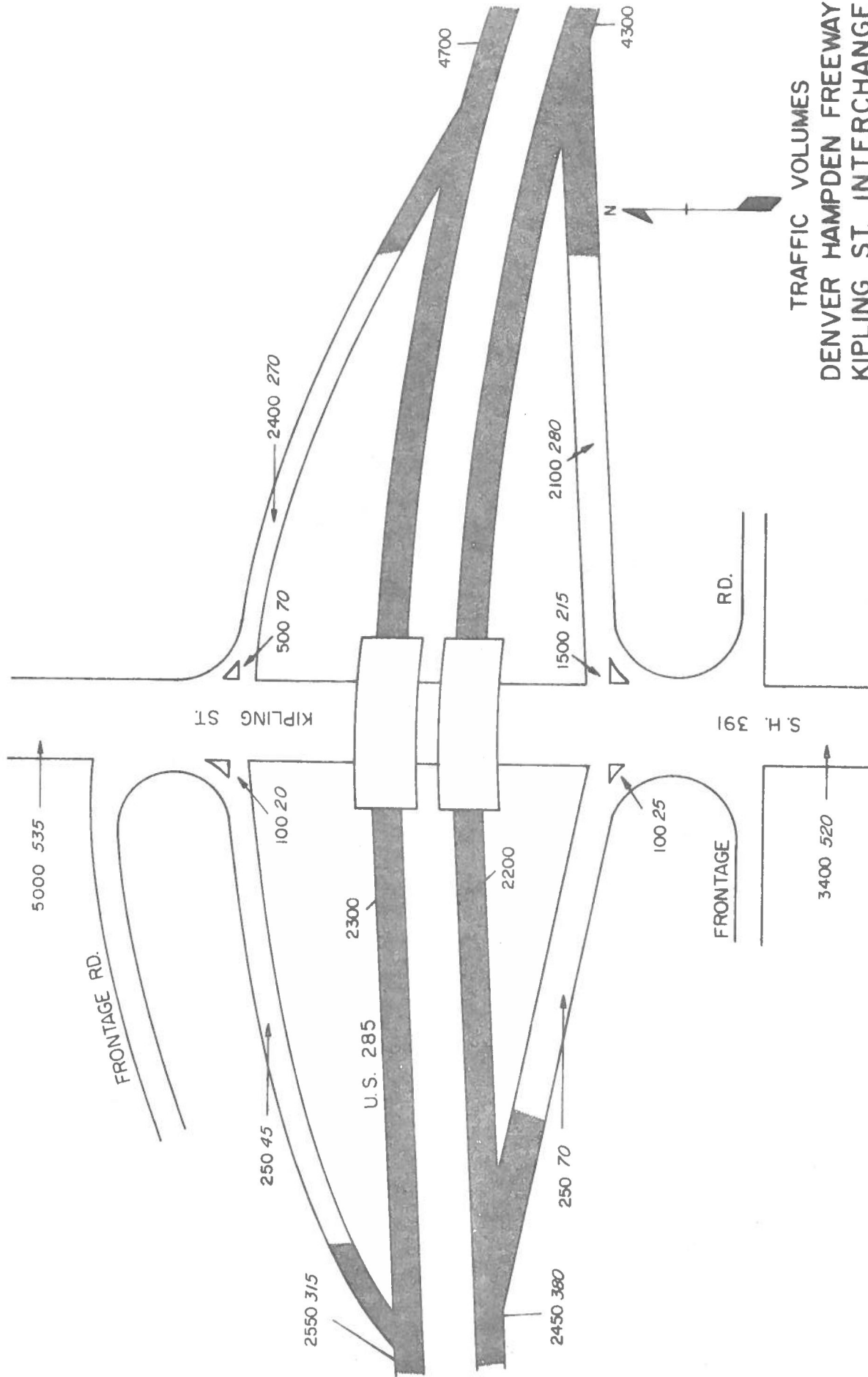






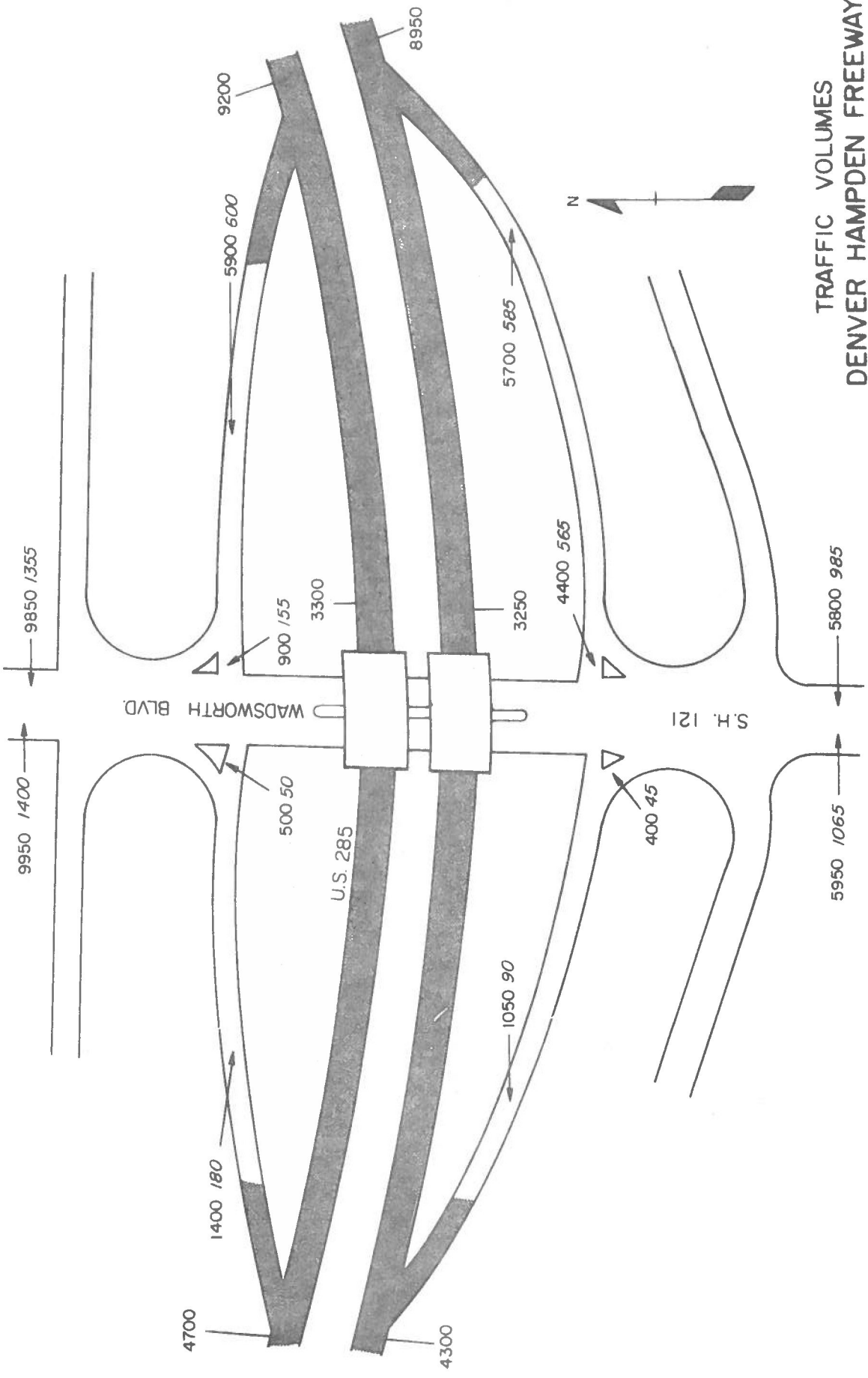
TRAFFIC VOLUMES
 DENVER HAMPDEN FREEWAY
 SODA LAKES RD. INTERCHANGE

DATE TAKEN	LEGEND	
	24 HOUR WEEKDAY	PEAK HOUR
MAY-1971	27100	2047



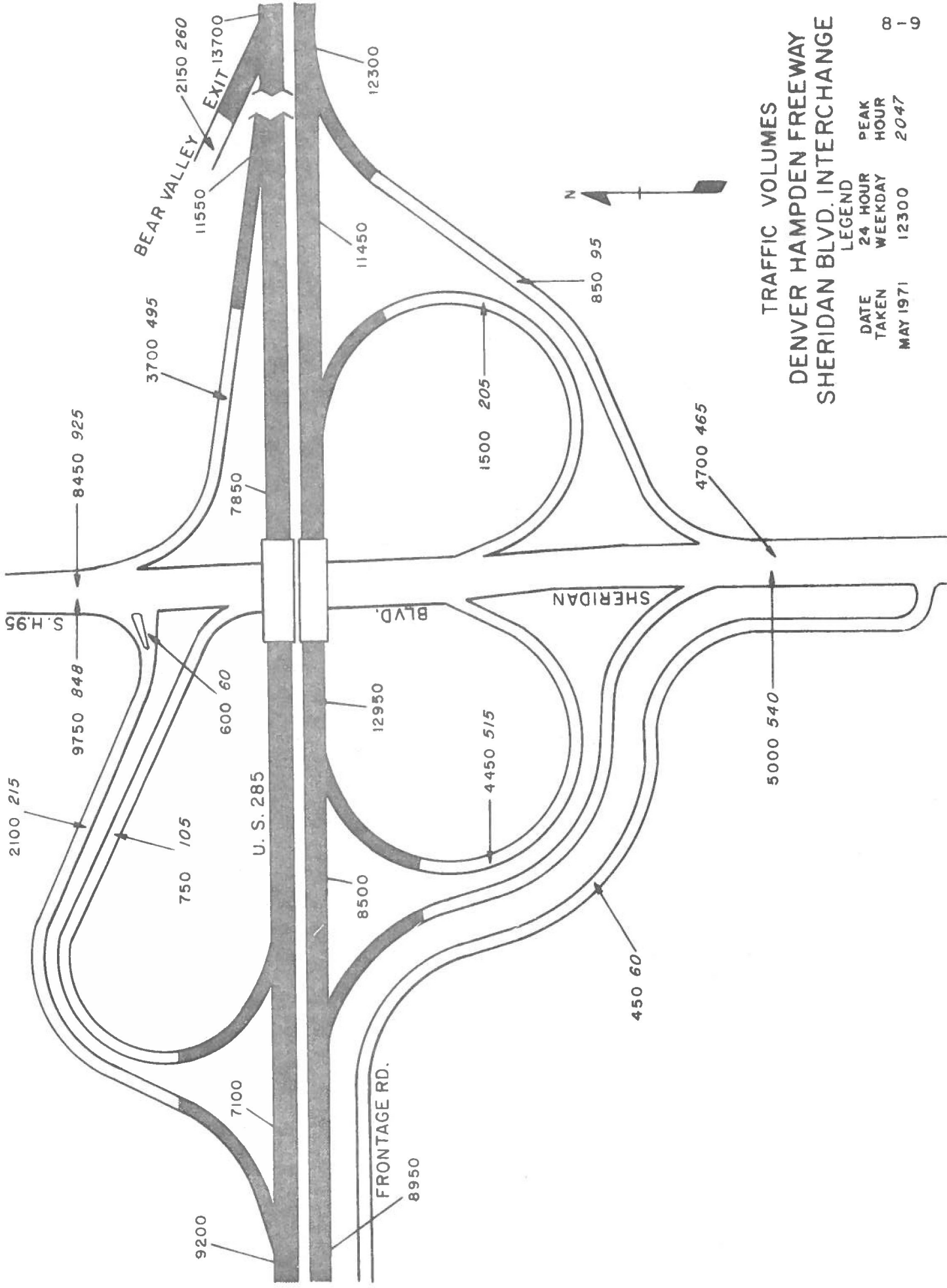
**TRAFFIC VOLUMES
DENVER HAMPDEN FREEWAY
KIPLING ST. INTERCHANGE**

DATE TAKEN	24 HOUR WEEKDAY	PEAK HOUR
MAY - 1971	27100	2047



TRAFFIC VOLUMES
 DENVER HAMPDEN FREEWAY
 WADSWORTH BLVD. INTERCHANGE

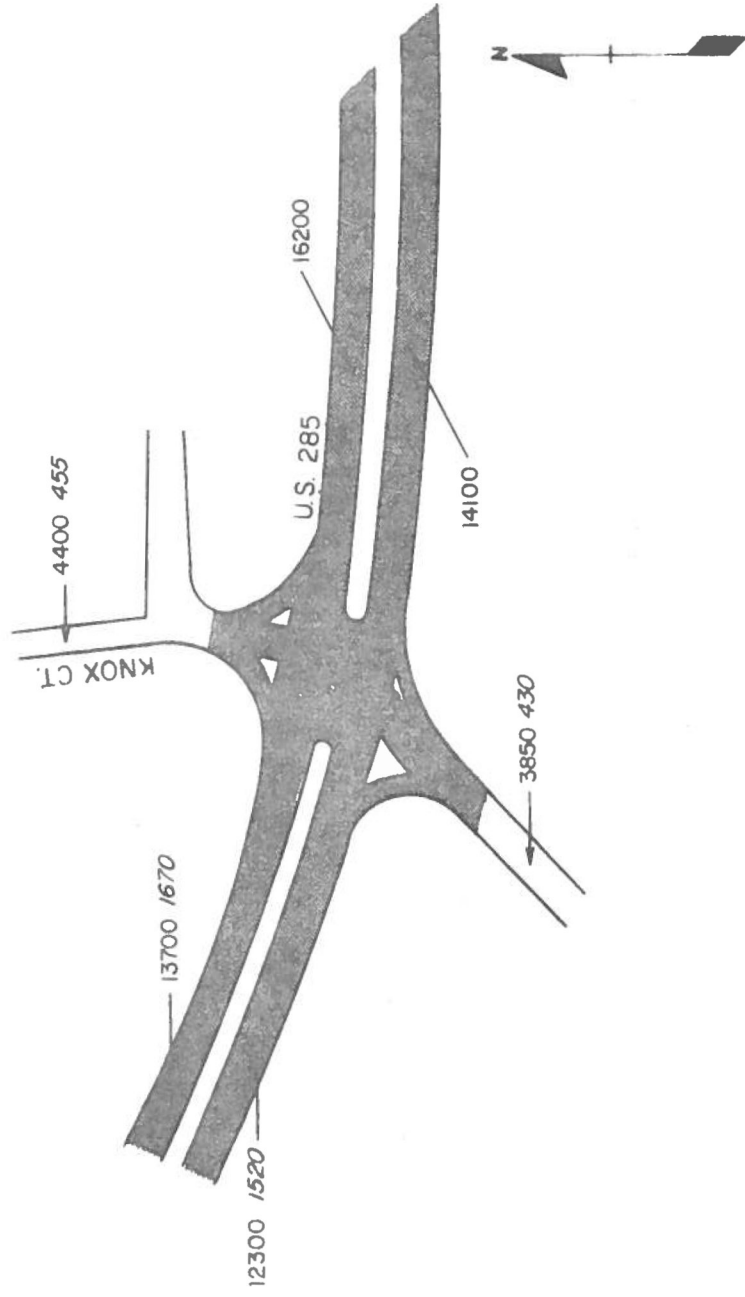
LEGEND
 DATE: MAY - 1971
 24 HOUR WEEKDAY: 27100
 PEAK HOUR: 2047



TRAFFIC VOLUMES
DENVER HAMPDEN FREEWAY
SHERIDAN BLVD. INTERCHANGE

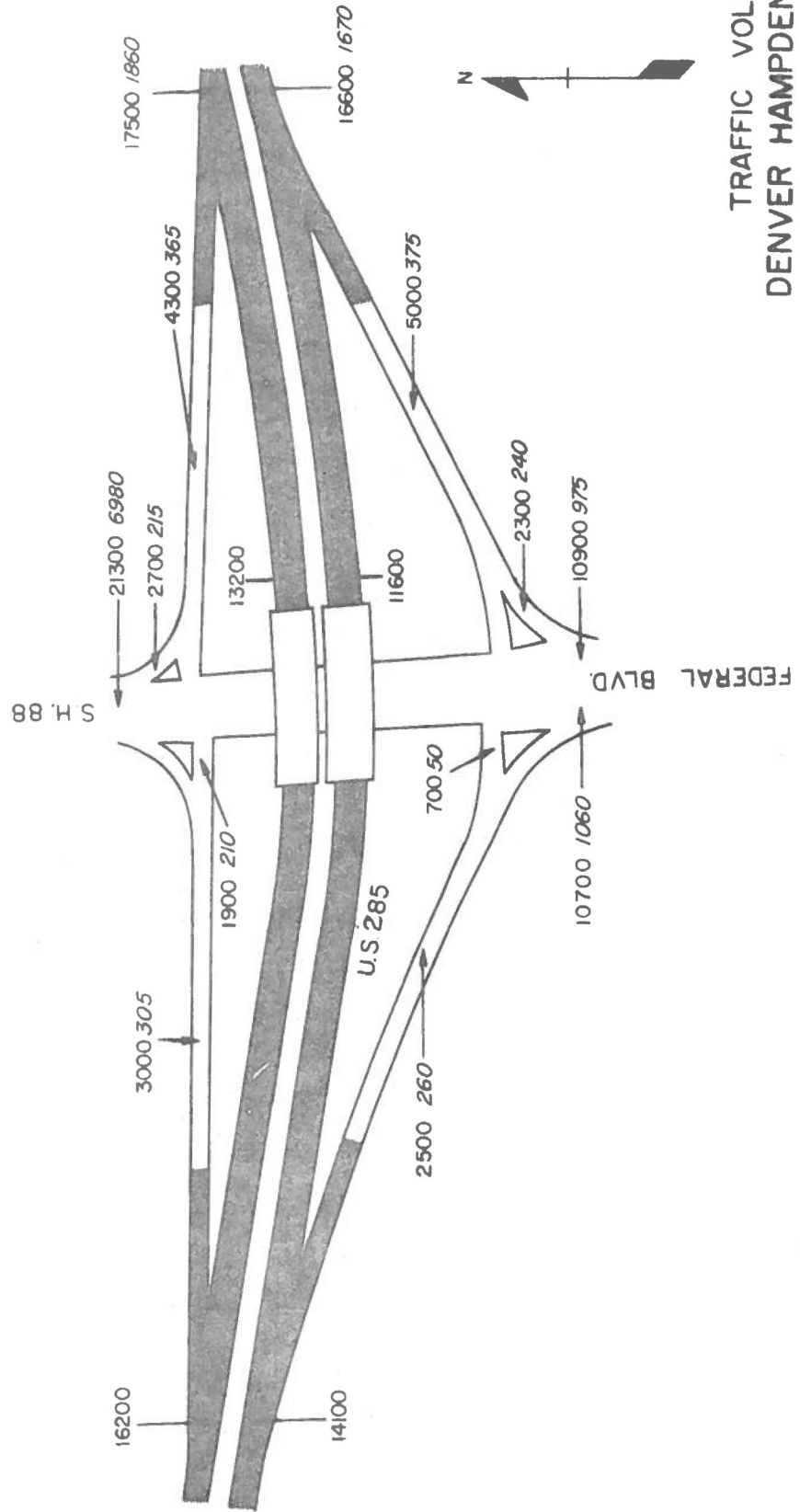
LEGEND

DATE TAKEN	24 HOUR WEEKDAY	PEAK HOUR
MAY 1971	12300	2047



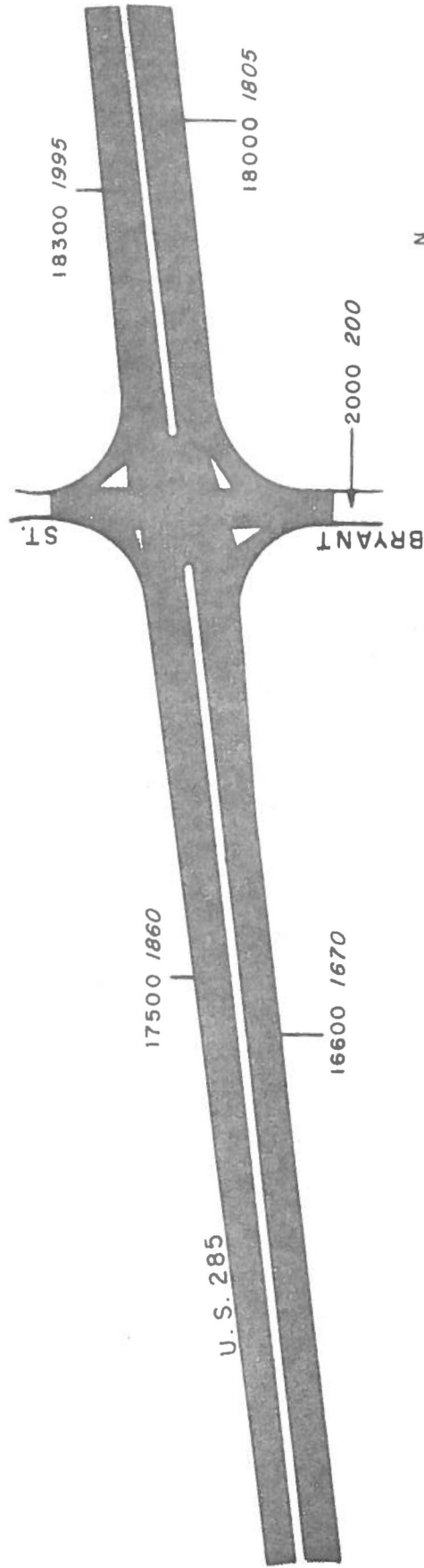
**TRAFFIC VOLUMES
DENVER HAMPDEN FREEWAY
KNOX CT INTERSECTION**

DATE TAKEN	24 HOUR WEEKDAY	PEAK HOUR
MAY-1971	27100	2047



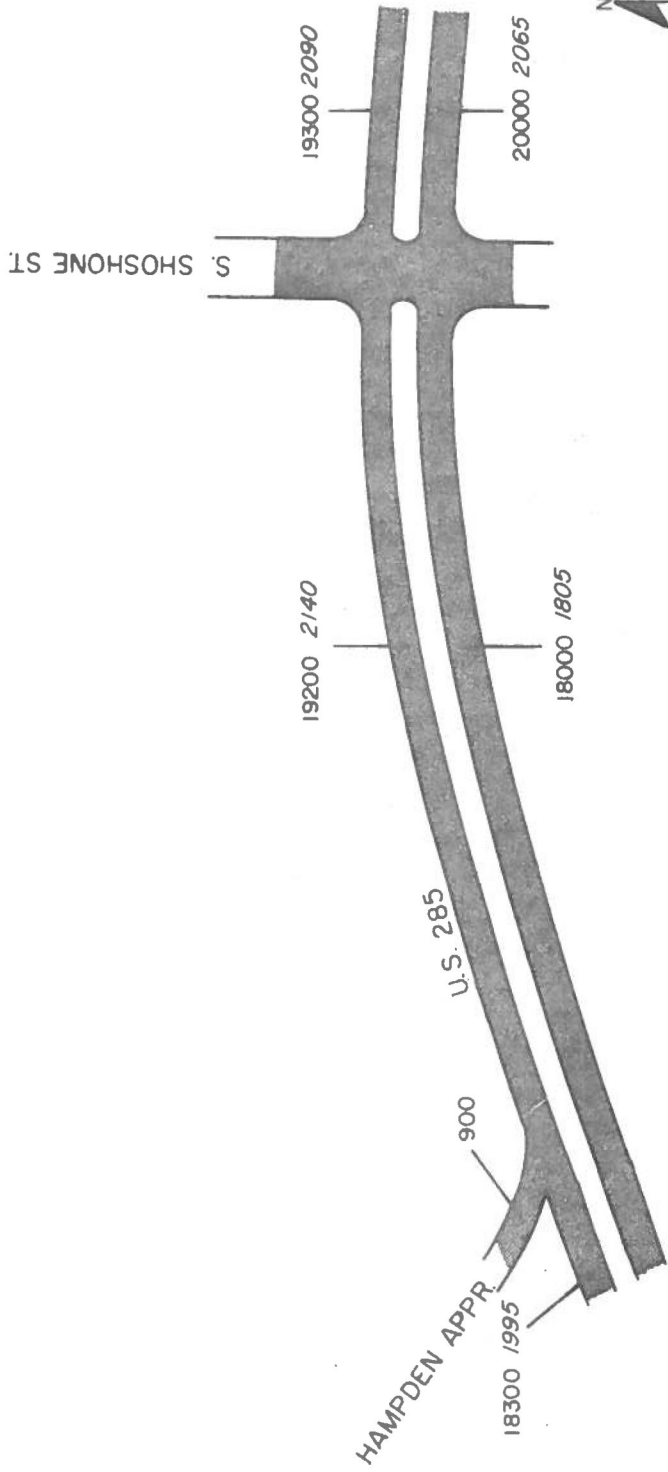
TRAFFIC VOLUMES
 DENVER HAMPDEN FREEWAY
 FEDERAL BLVD. INTERCHANGE

DATE TAKEN MAY-1971
 LEGEND
 24 HOUR PEAK HOUR
 WEEKDAY 27100
 2047



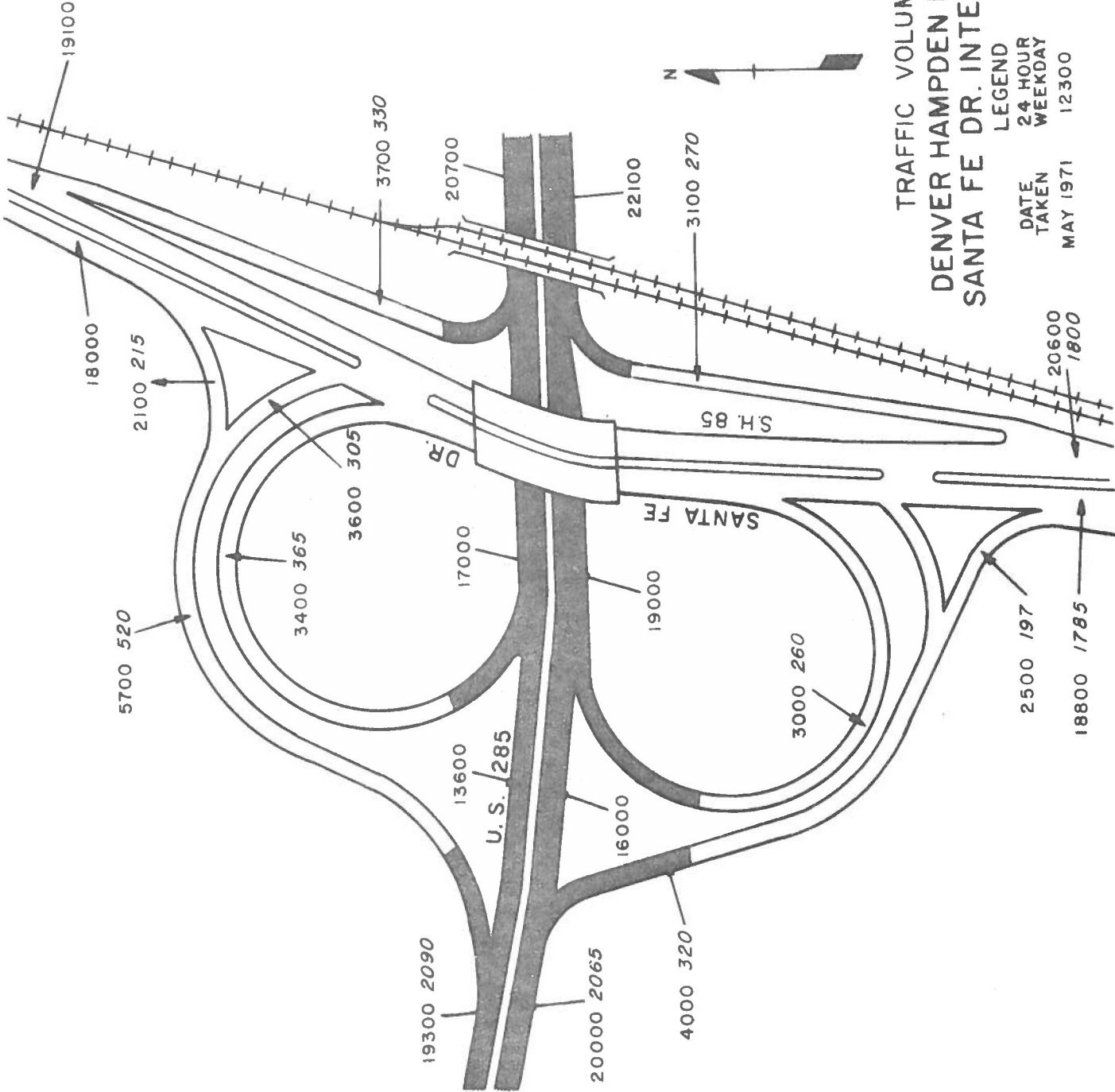
**TRAFFIC VOLUMES
DENVER HAMPDEN FREEWAY
BRYANT ST. INTERSECTION**

DATE TAKEN	LEGEND	24 HOUR WEEKDAY	PEAK HOUR
MAY 1971		12300	2047



TRAFFIC VOLUMES
DENVER HAMPDEN FREEWAY
SHOSHONE ST. INTERSECTION

DATE TAKEN MAY-1971
 LEGEND
 24 HOUR WEEKDAY 27100
 PEAK HOUR 2047

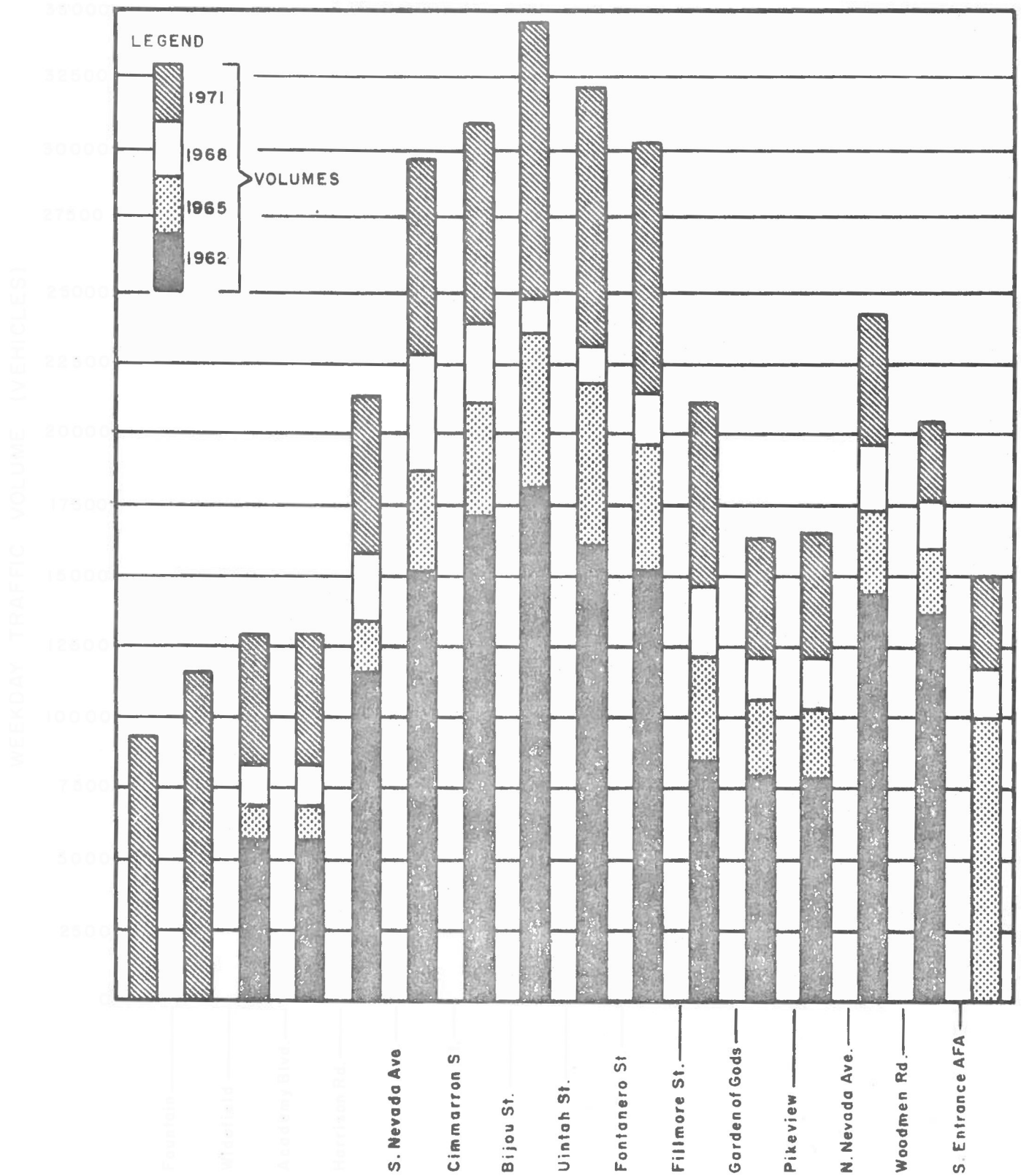


TRAFFIC VOLUMES
 DENVER HAMPDEN FREEWAY
 SANTA FE DR. INTERCHANGE

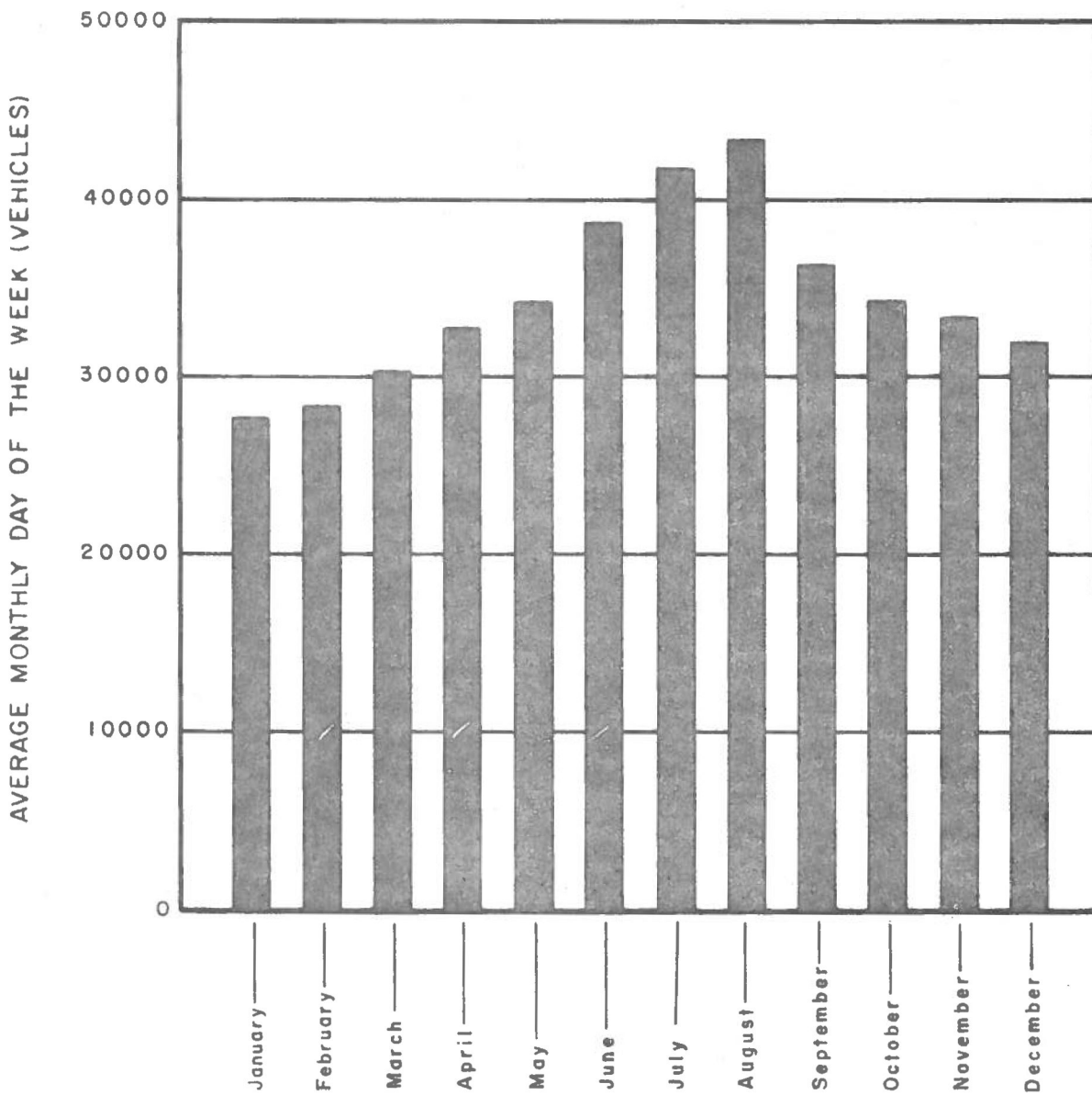
LEGEND
 DATE TAKEN MAY 1971
 24 HOUR WEEKDAY 12300
 PEAK HOUR 2047

INTERSTATE 25 — COLORADO SPRINGS

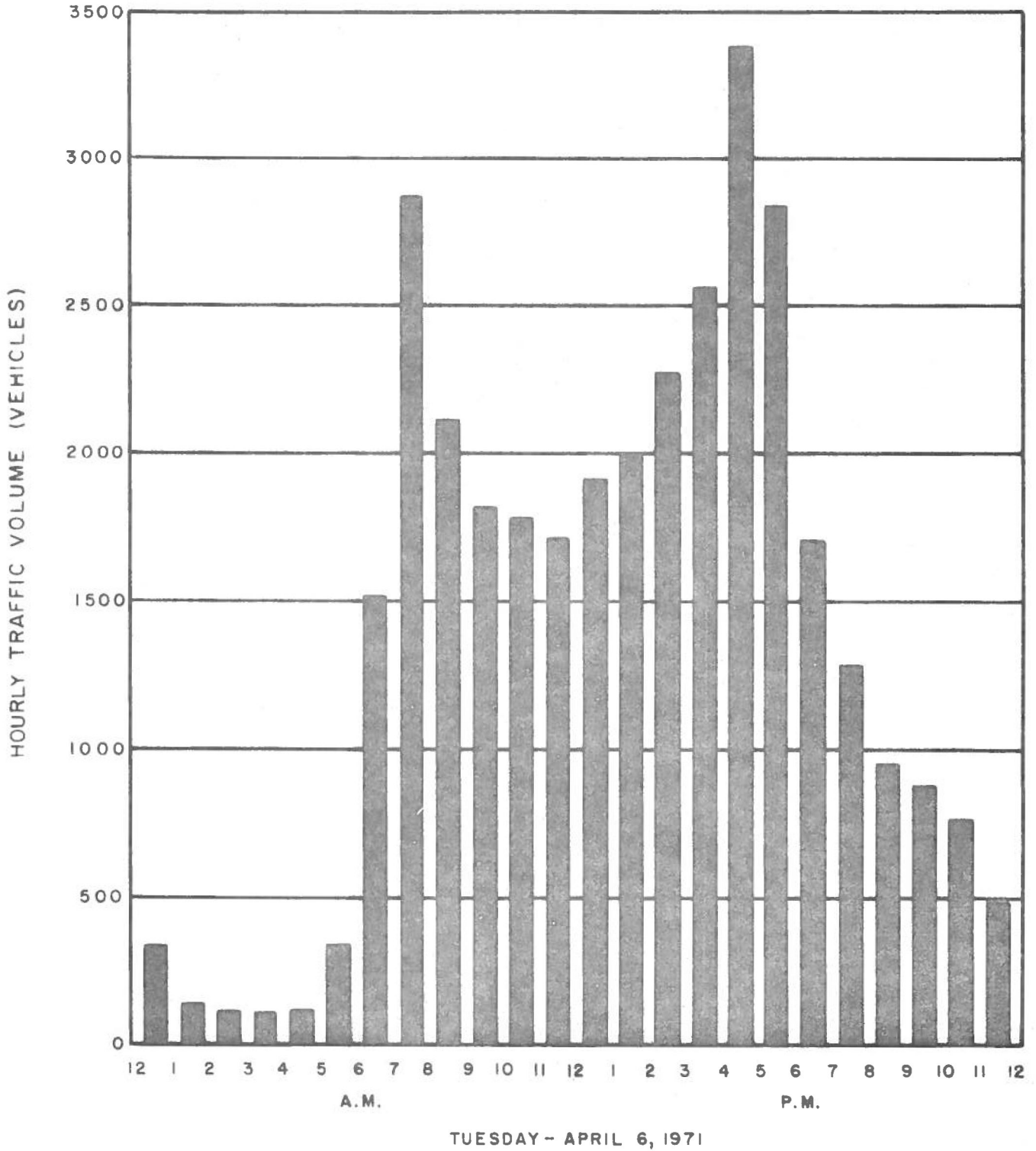
SPATIAL TRAFFIC VOLUME DISTRIBUTION COLORADO SPRINGS FREEWAY (I-25)



1971 TRAFFIC VOLUME DISTRIBUTION BY MONTHS
ON COLORADO SPRINGS FREEWAY (Intestate 25)
BETWEEN BIJOU ST. AND UINTAH ST. INTERCHANGES

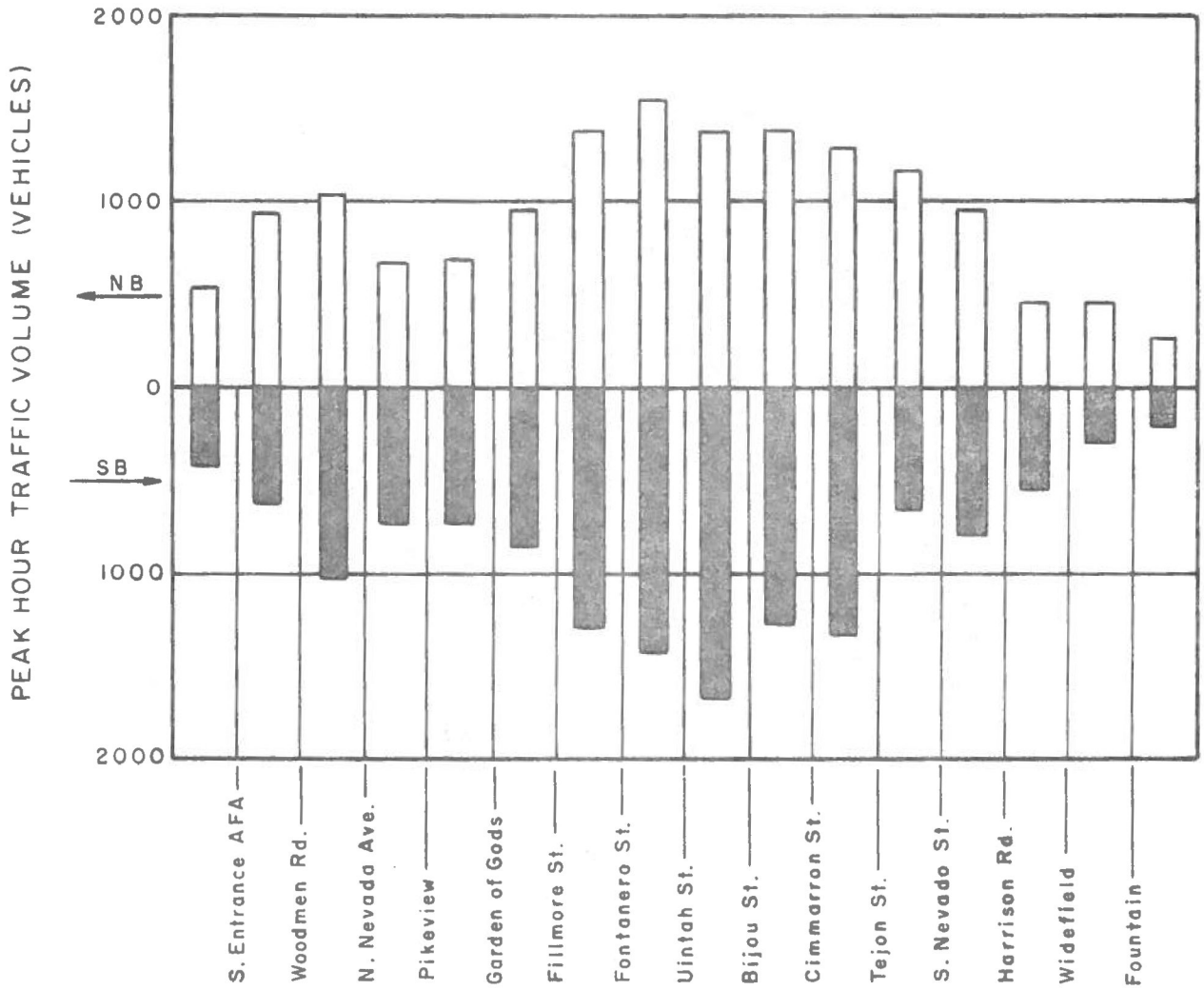


TYPICAL WEEKDAY TRAFFIC VOLUME DISTRIBUTION
BY HOURS ON COLORADO SPRINGS FREEWAY (Interstate 25)
BETWEEN BIJOU ST. AND UINTAH ST. INTERCHANGES



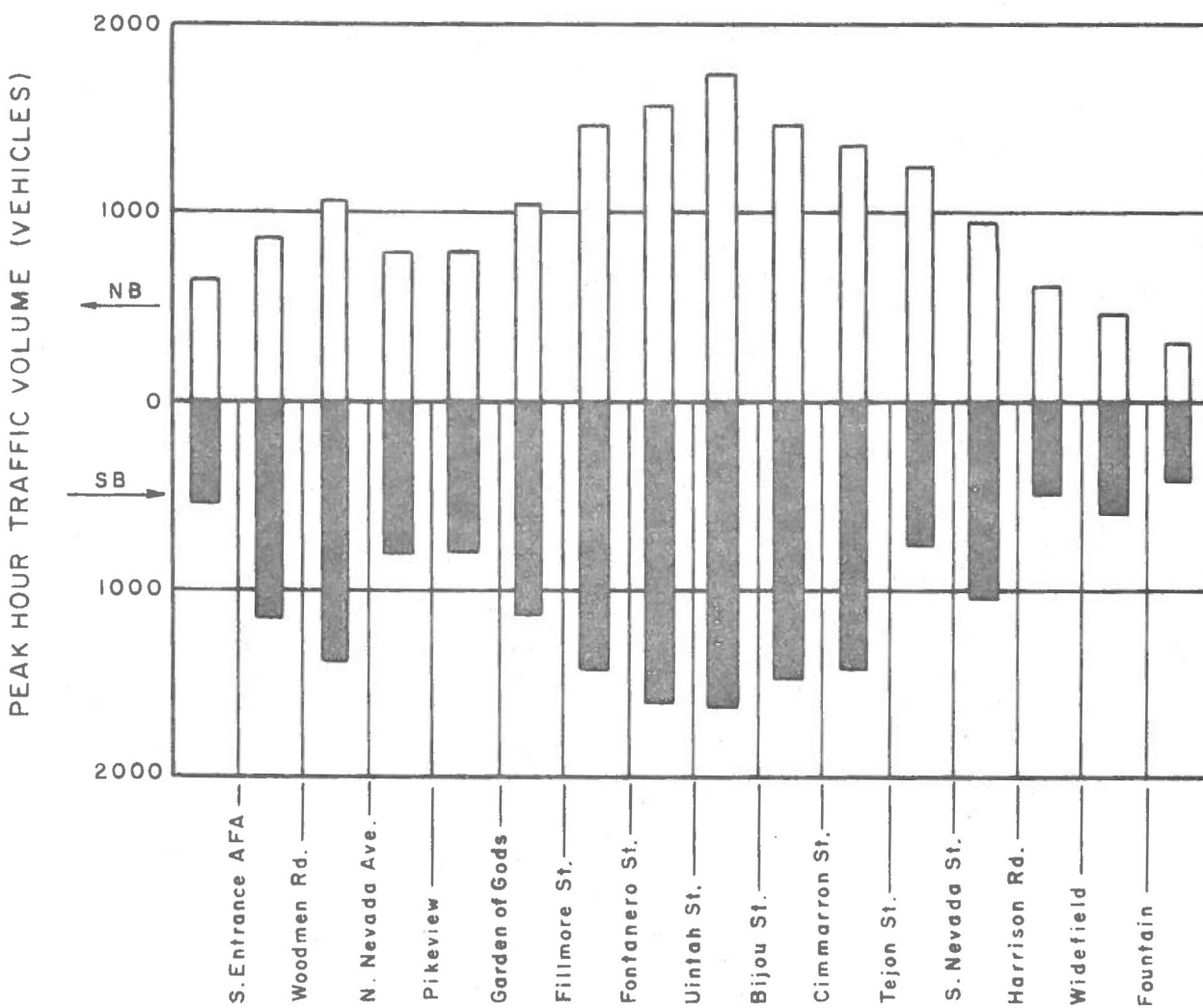
COLORADO SPRINGS FREEWAY (I-25) PEAK HOUR DISTRIBUTION

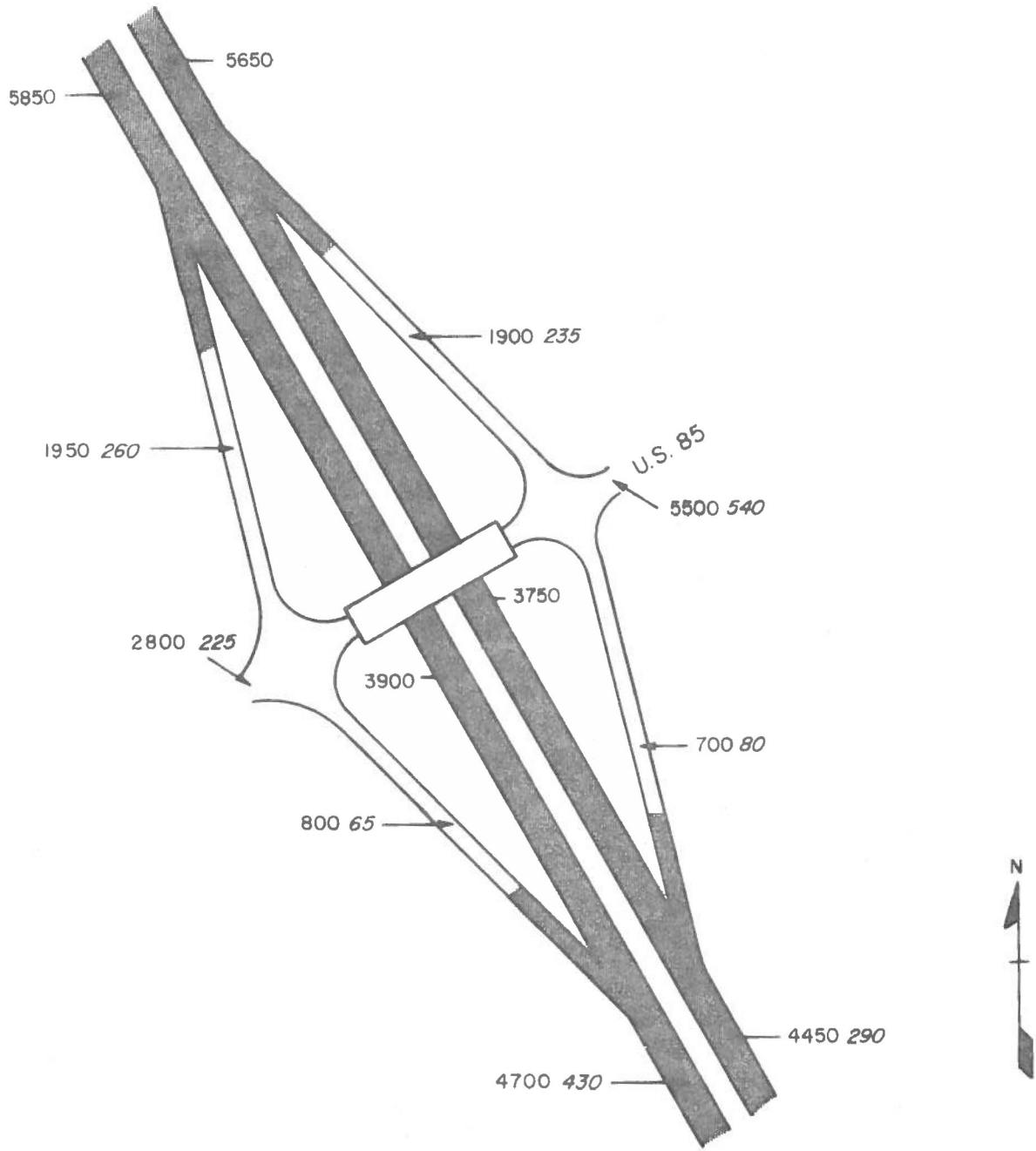
A. M.



COLORADO SPRINGS FREEWAY (I-25) PEAK HOUR DISTRIBUTION

P. M.

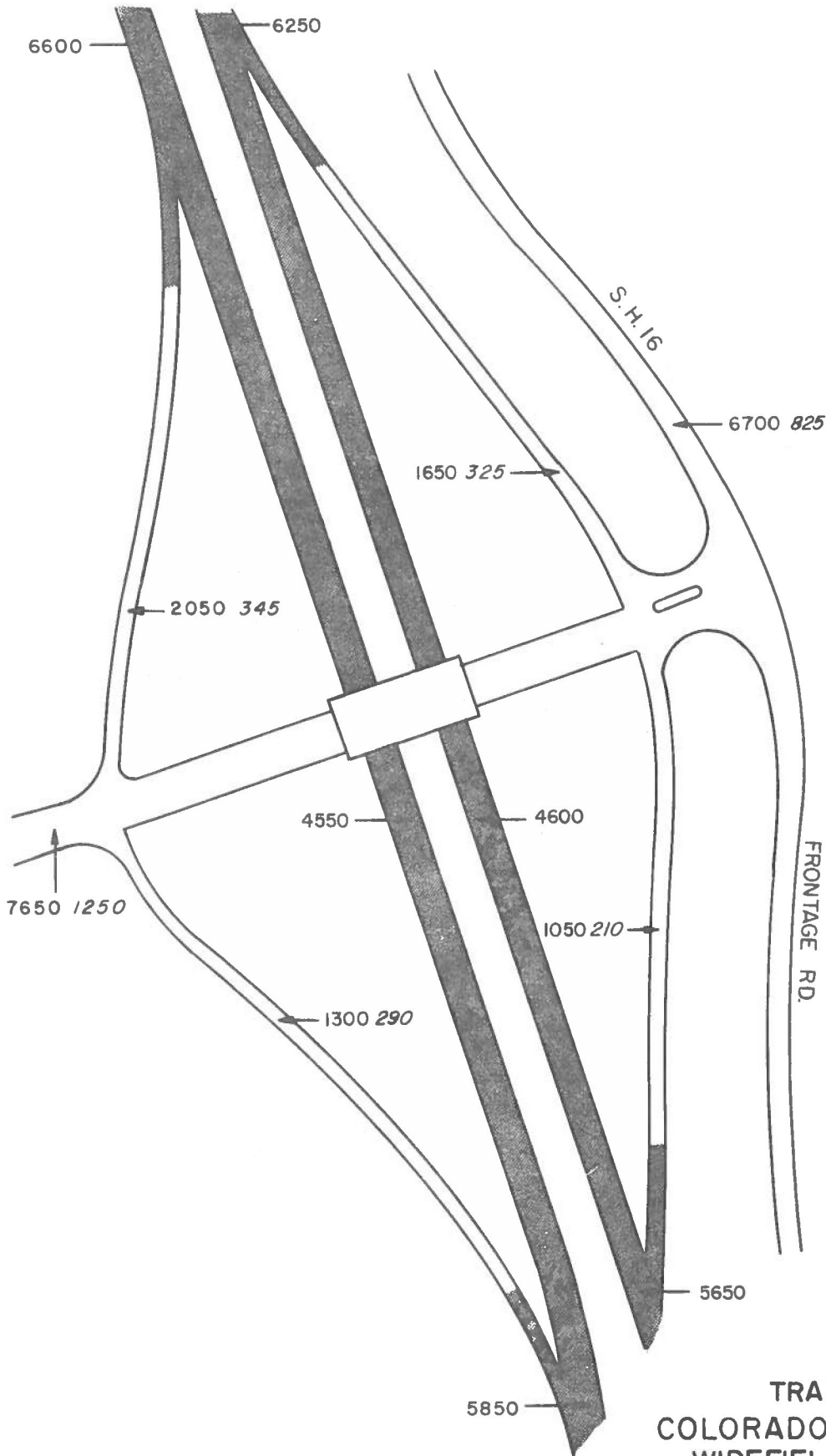




TRAFFIC VOLUMES
COLORADO SPRINGS FREEWAY
FOUNTAIN INTERCHANGE

LEGEND

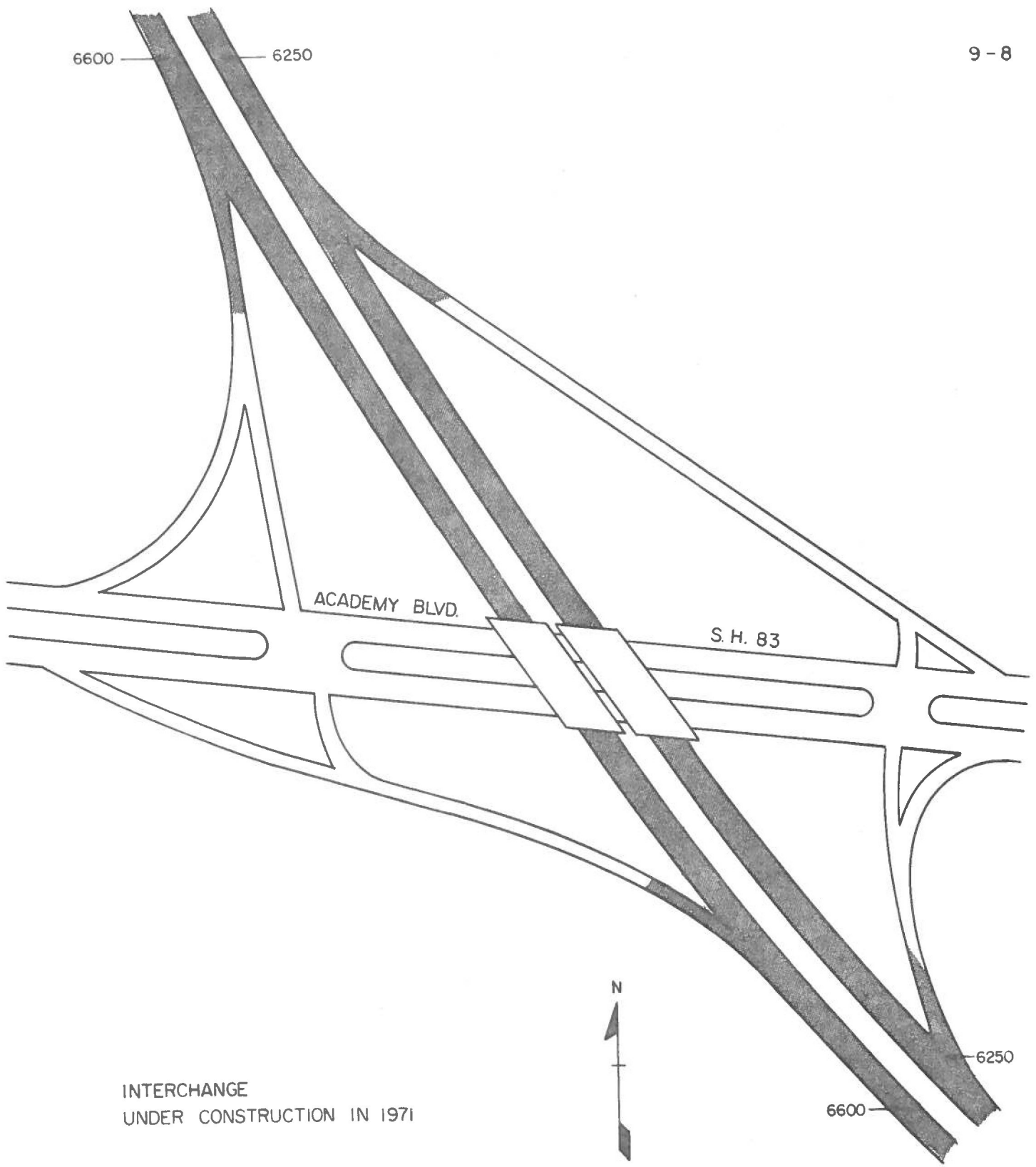
DATE TAKEN	24 HOUR WEEKDAY	PEAK HOUR
APRIL 1971	21700	2047



**TRAFFIC VOLUMES
 COLORADO SPRINGS FREEWAY
 WIDEFIELD INTERCHANGE**

LEGEND

DATE TAKEN	24 HOUR WEEKDAY	PEAK HOUR
APRIL-1971	7560	593



INTERCHANGE
UNDER CONSTRUCTION IN 1971

TRAFFIC VOLUMES
 COLORADO SPRINGS FREEWAY
 S.H. 83 INTERCHANGE

LEGEND

DATE TAKEN	24 HOUR WEEKDAY	PEAK HOUR
---------------	--------------------	--------------

10950 10300



6050 670

12750 1435

HARRISON RD.

12250 1140

S.H. 29

4700

5600 650

8200 985

FRONTAGE RD.

4900

1550 250

12900 1725

1700 210

TRAFFIC VOLUMES COLORADO SPRINGS FREEWAY HARRISON RD. INTERCHANGE

LEGEND

DATE TAKEN
APRIL 1971

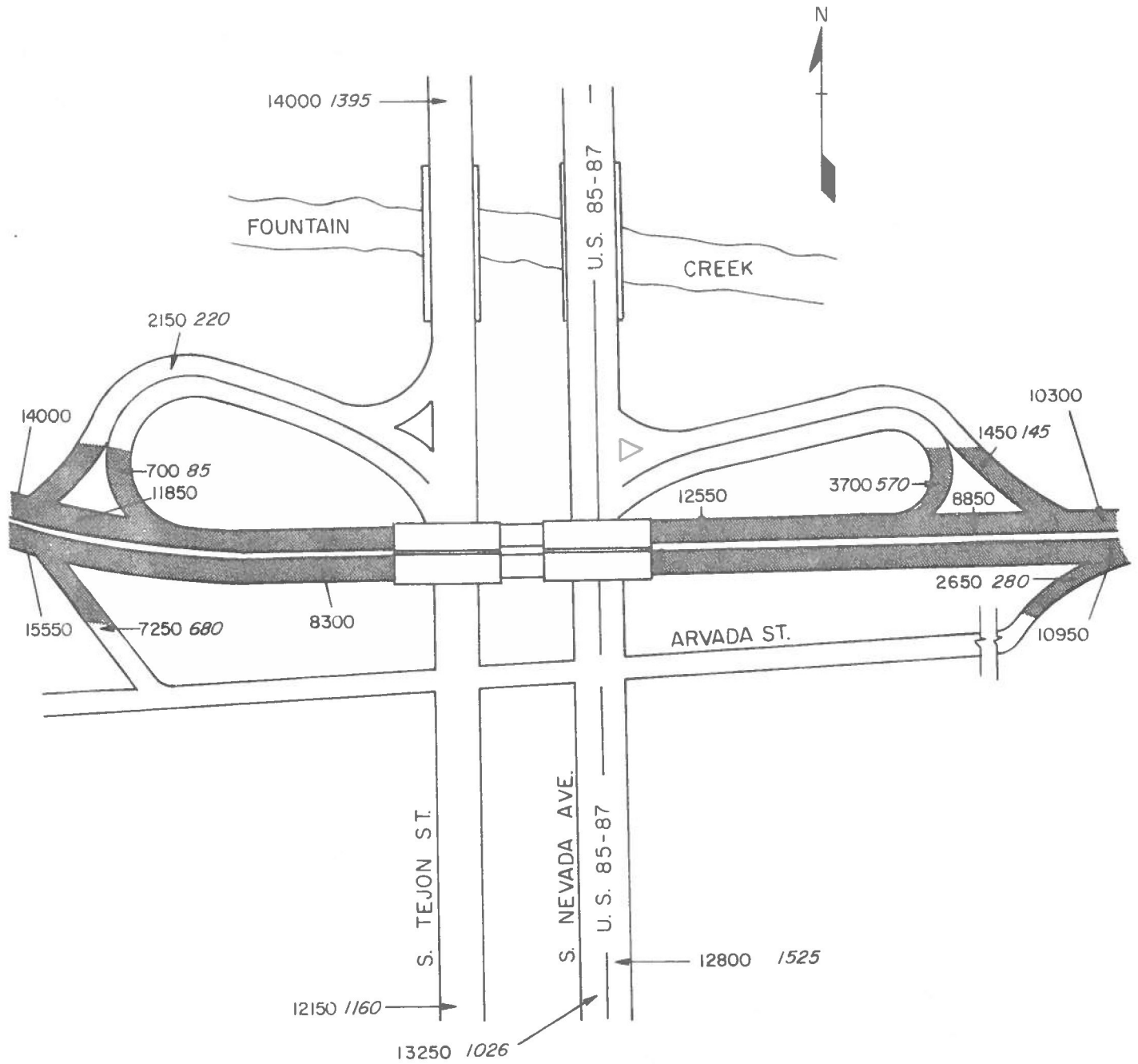
24 HOUR WEEKDAY
21700

PEAK HOUR
2047

6600

6250

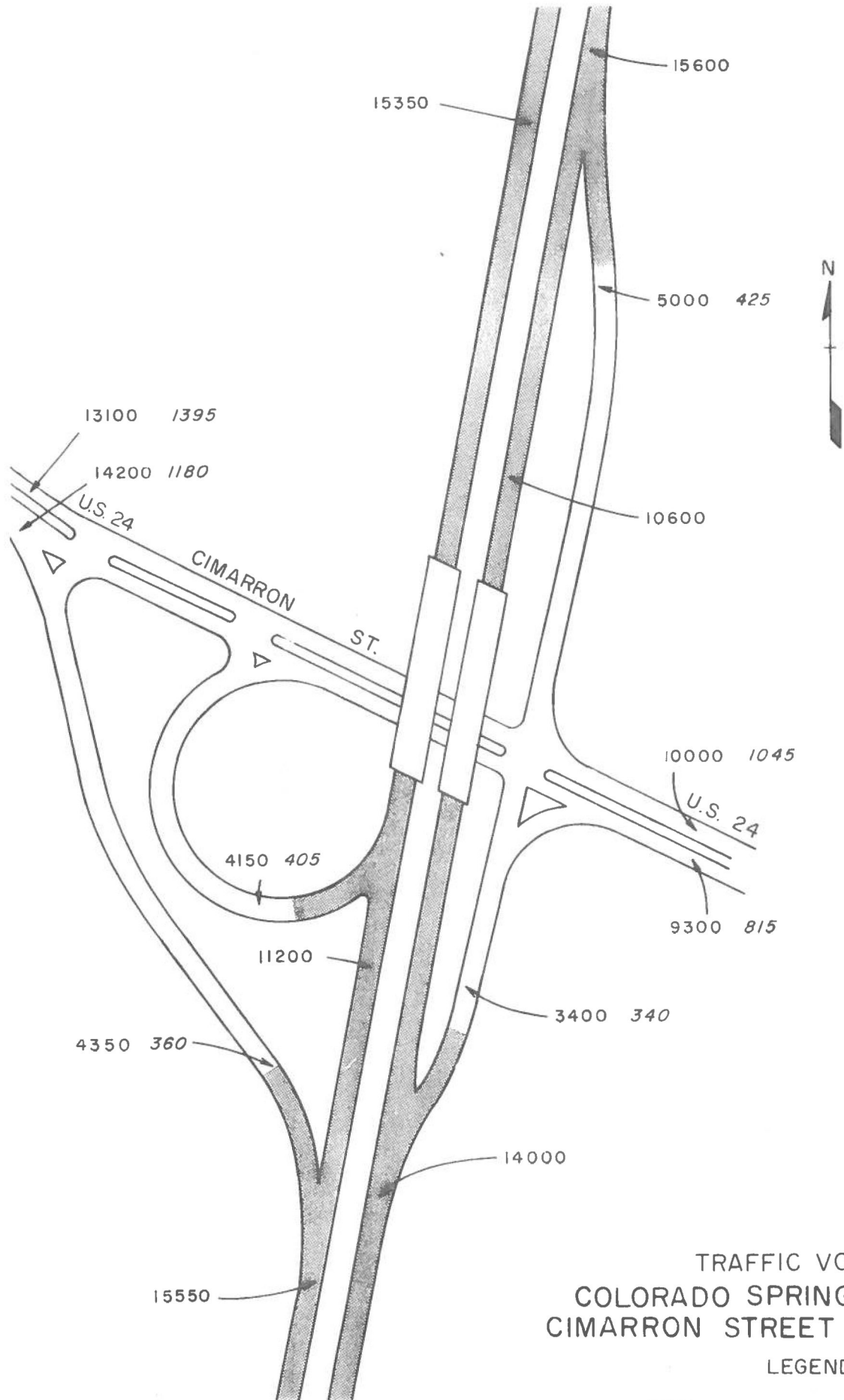




TRAFFIC VOLUMES
 COLORADO SPRINGS FREEWAY
 TEJON ST.-NEVADA AVE. INTERCHANGE

LEGEND

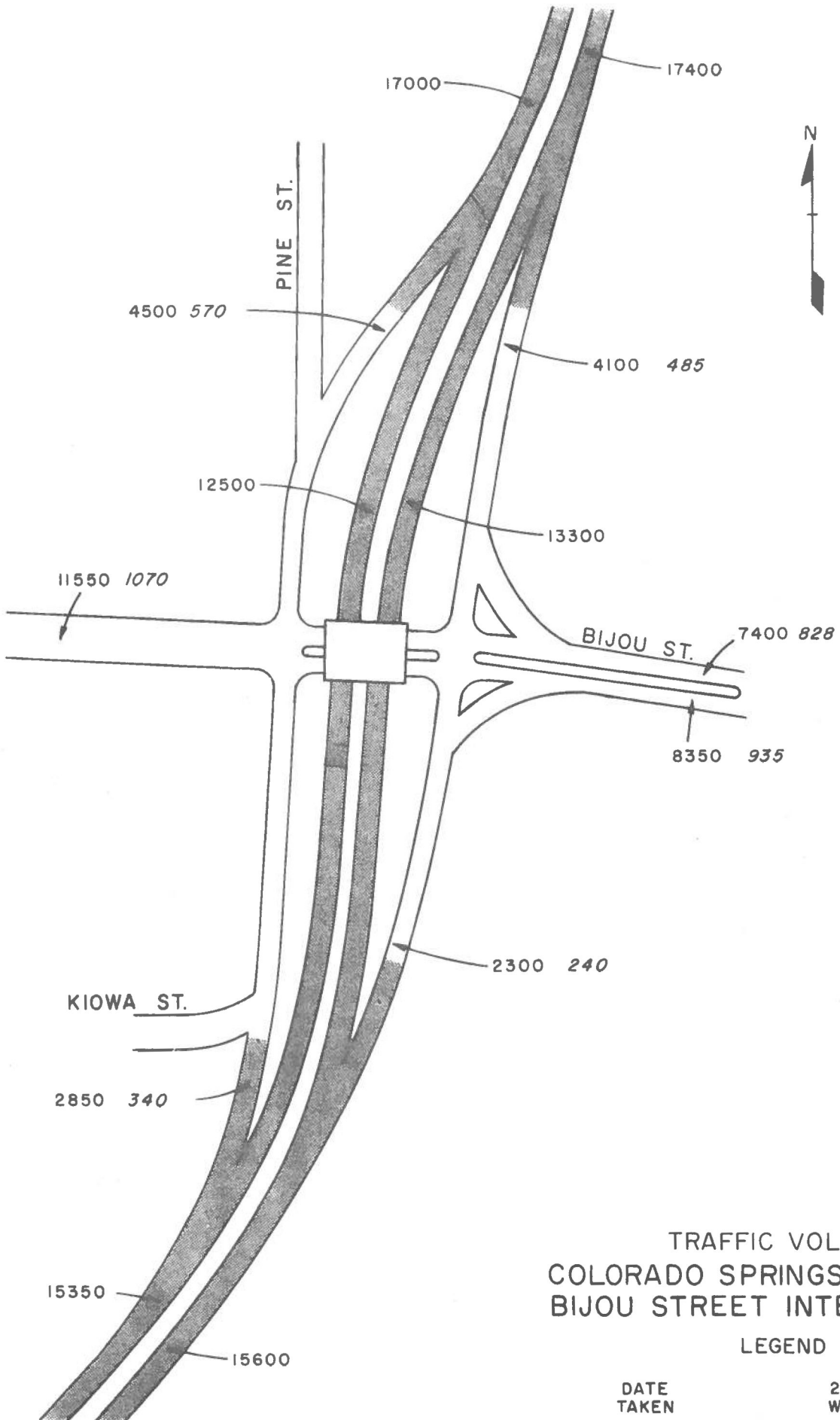
DATE TAKEN	24 HOUR WEEKDAY	PEAK HOUR
APRIL-1971	7560	953

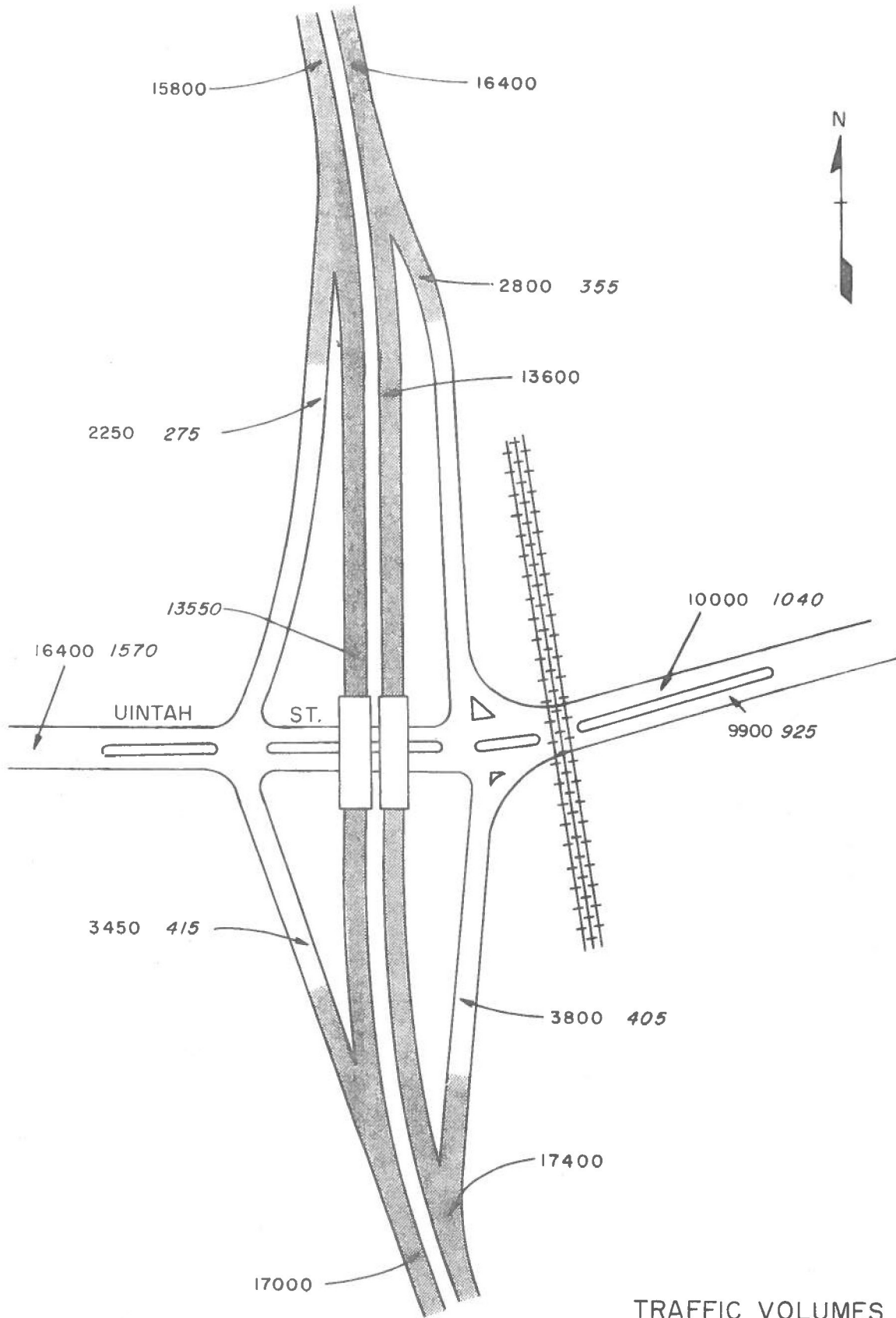


TRAFFIC VOLUMES
 COLORADO SPRINGS FREEWAY
 CIMARRON STREET INTERCHANGE

LEGEND

DATE TAKEN	24 HOUR WEEKDAY	PEAK HOUR
APRIL 1971	7560	953

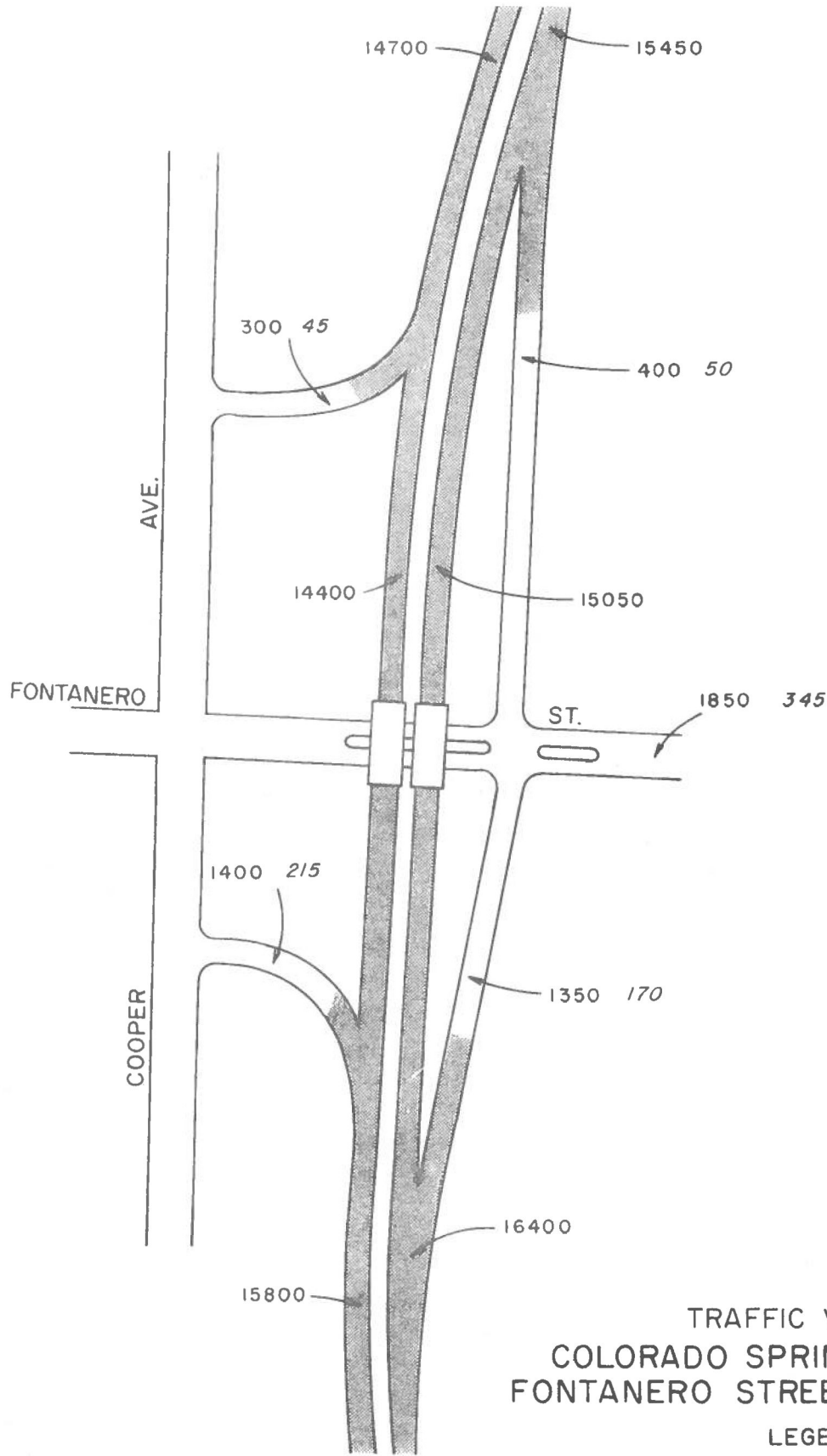




TRAFFIC VOLUMES
 COLORADO SPRINGS FREEWAY
 UINTAH STREET INTERCHANGE

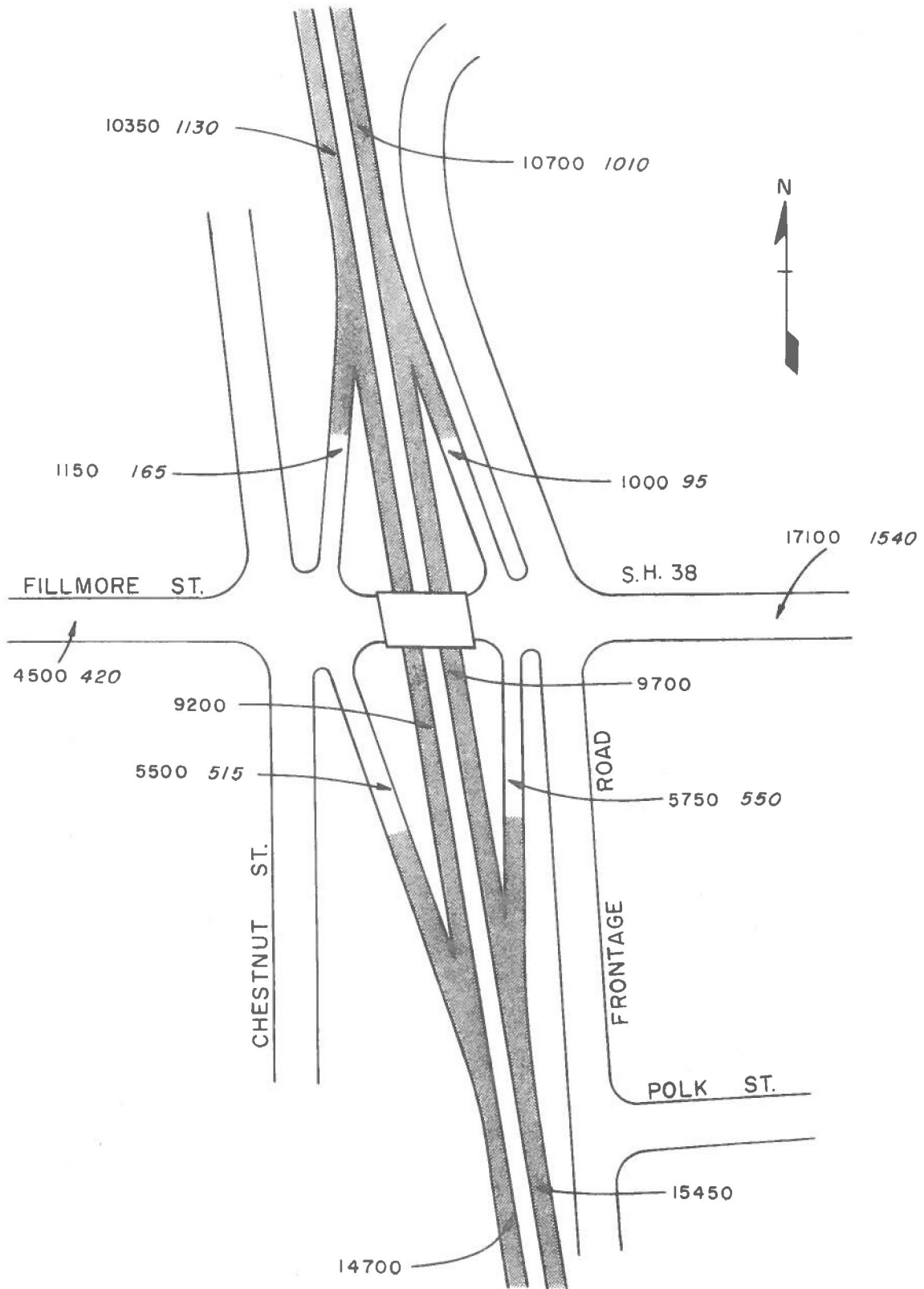
LEGEND

DATE TAKEN	24 HOUR WEEKDAY	PEAK HOUR
APRIL 1971	7560	953



TRAFFIC VOLUMES
 COLORADO SPRINGS FREEWAY
 FONTANERO STREET INTERCHANGE
 LEGEND

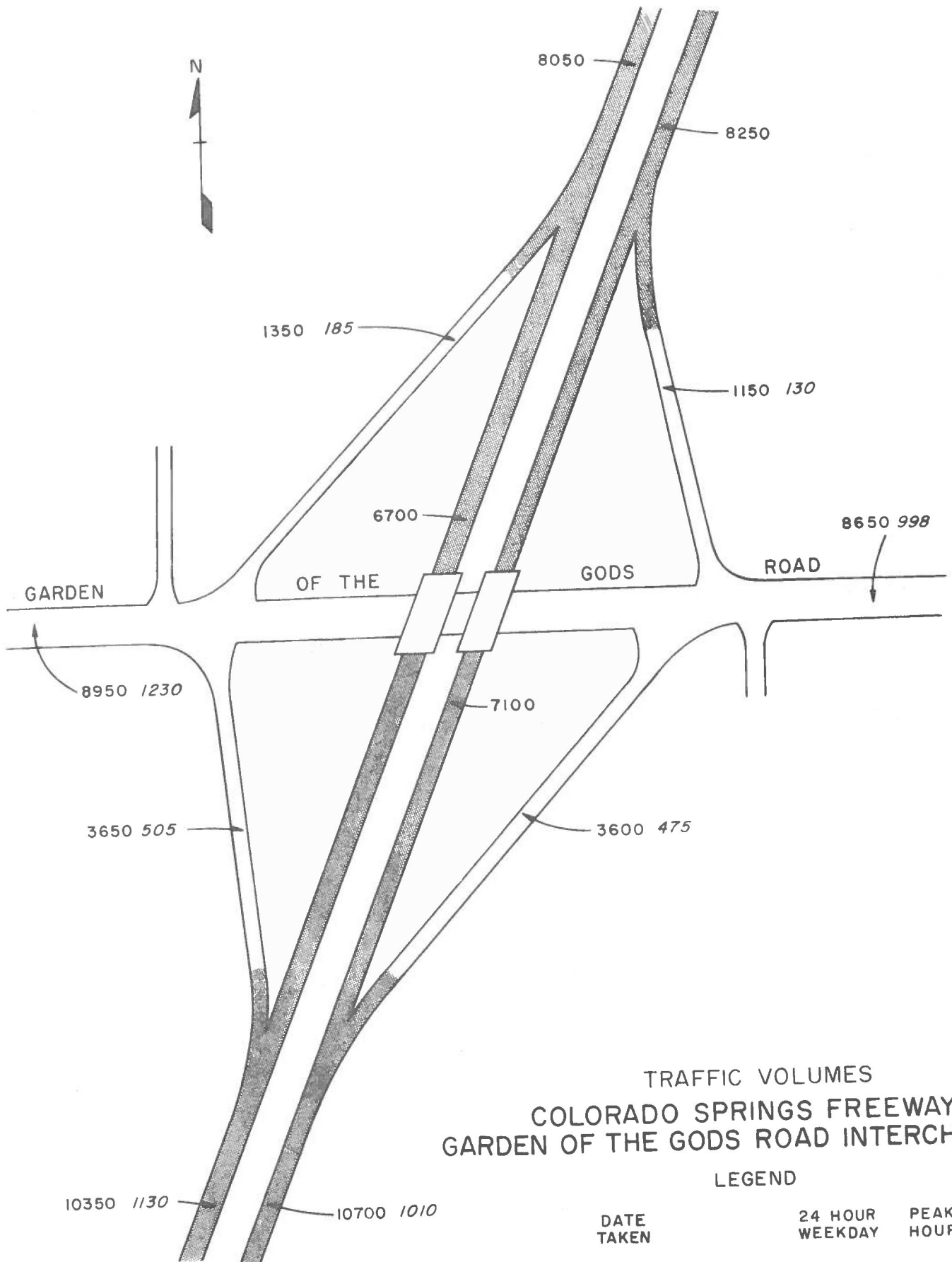
DATE TAKEN	24 HOUR WEEKDAY	PEAK HOUR
APRIL 1971	7560	953



TRAFFIC VOLUMES
 COLORADO SPRINGS FREEWAY
 FILLMORE STREET INTERCHANGE

LEGEND

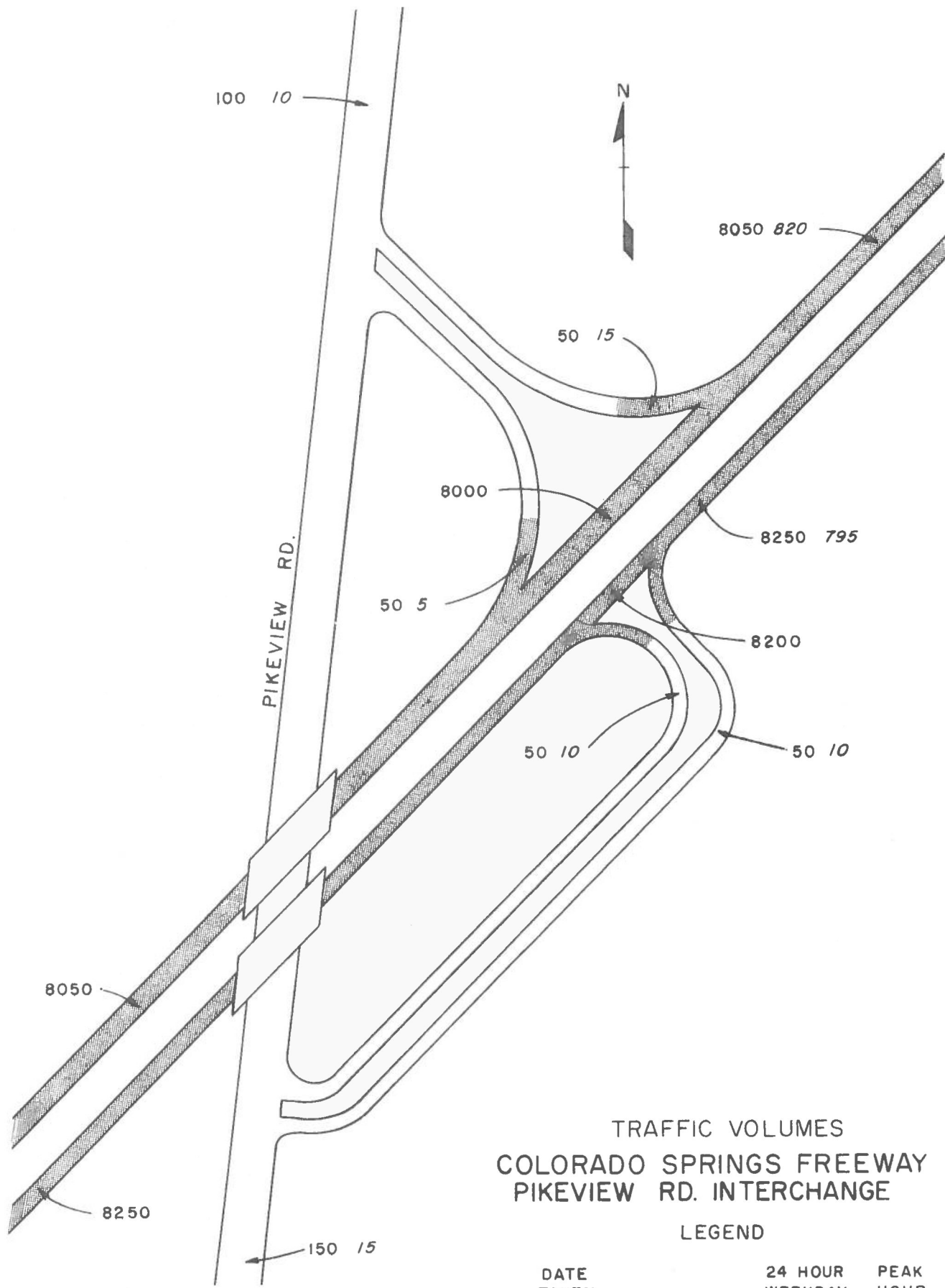
DATE TAKEN	24 HOUR WEEKDAY	PEAK HOUR
APRIL 1971	7560	953



TRAFFIC VOLUMES
 COLORADO SPRINGS FREEWAY
 GARDEN OF THE GODS ROAD INTERCHANGE

LEGEND

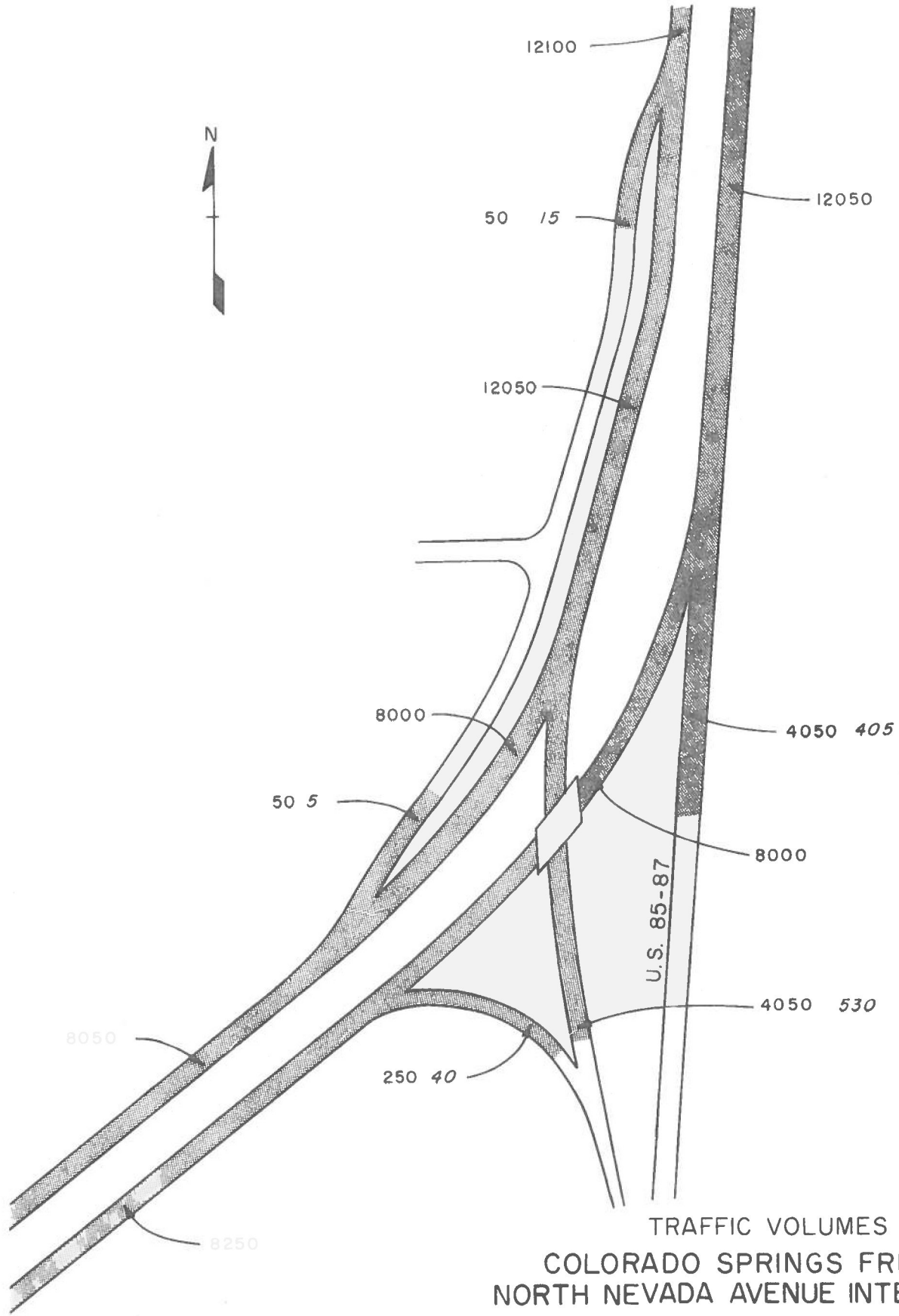
DATE TAKEN	24 HOUR WEEKDAY	PEAK HOUR
APRIL 1971	7560	953



TRAFFIC VOLUMES
 COLORADO SPRINGS FREEWAY
 PIKEVIEW RD. INTERCHANGE

LEGEND

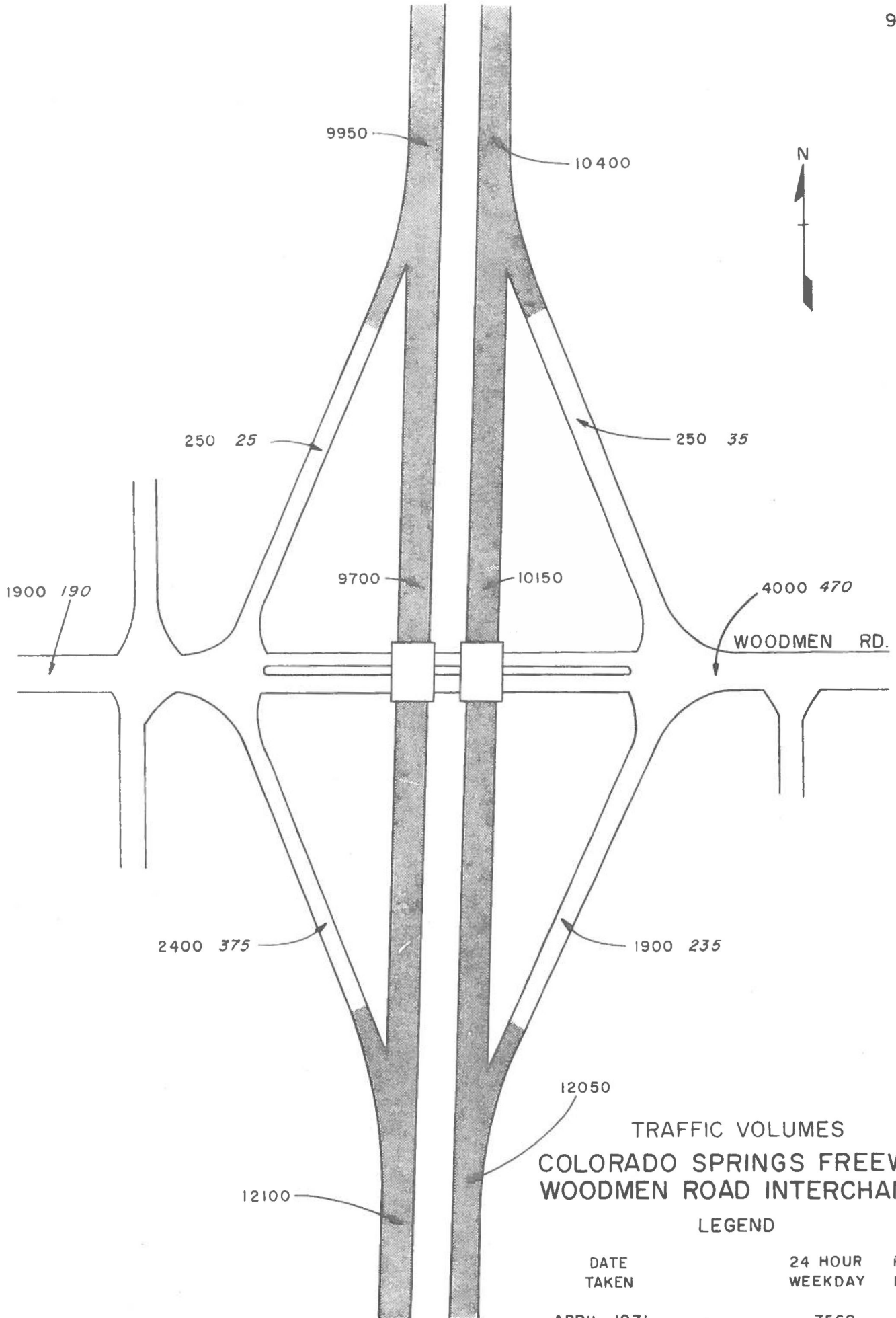
DATE TAKEN	24 HOUR WEEKDAY	PEAK HOUR
APRIL 1971	7560	953



TRAFFIC VOLUMES
 COLORADO SPRINGS FREEWAY
 NORTH NEVADA AVENUE INTERCHANGE

LEGEND

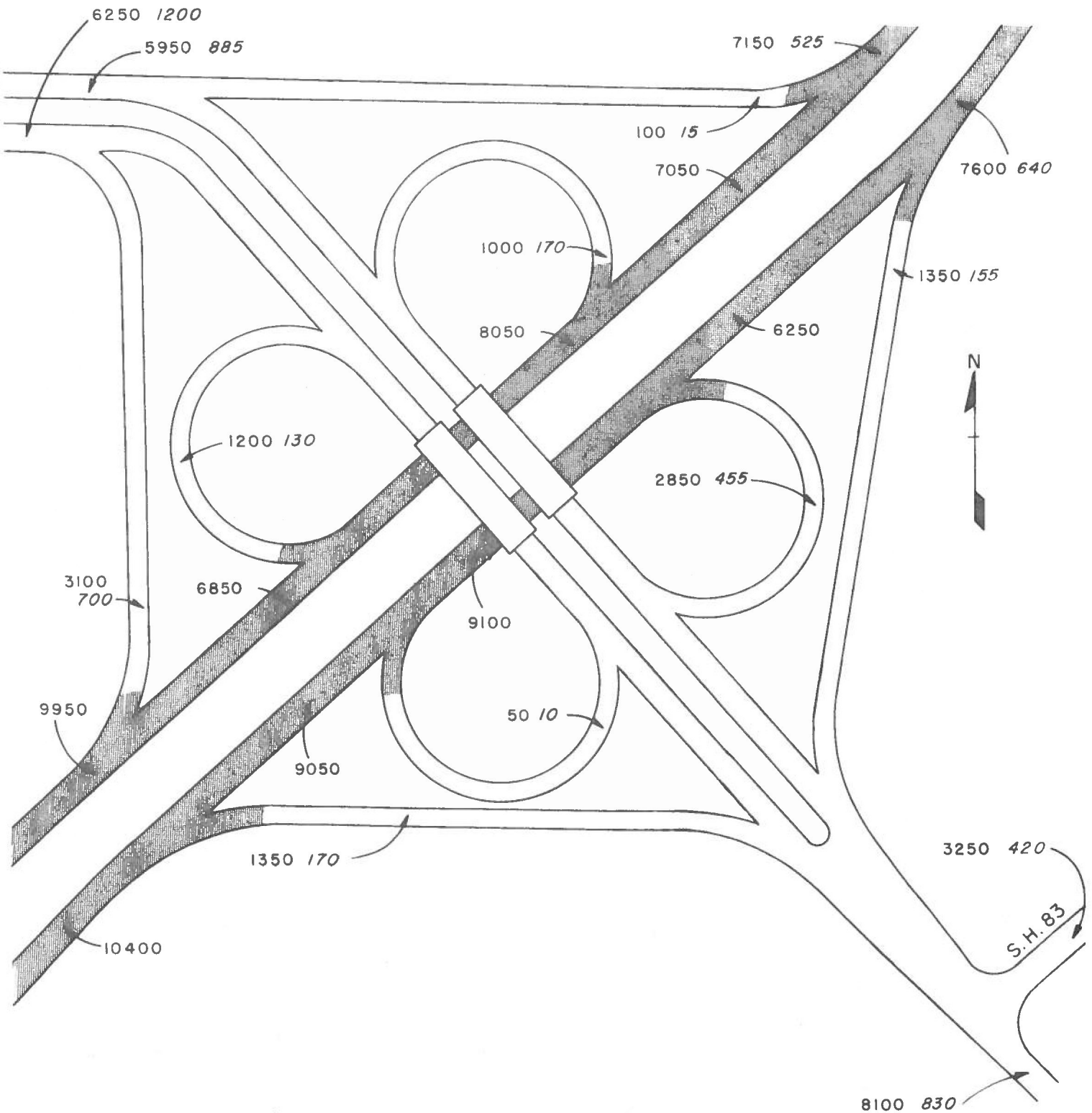
DATE TAKEN	24 HOUR WEEKDAY	PEAK HOUR
APRIL 1971	7560	953



TRAFFIC VOLUMES
 COLORADO SPRINGS FREEWAY
 WOODMEN ROAD INTERCHANGE

LEGEND

DATE TAKEN	24 HOUR WEEKDAY	PEAK HOUR
APRIL 1971	7560	953

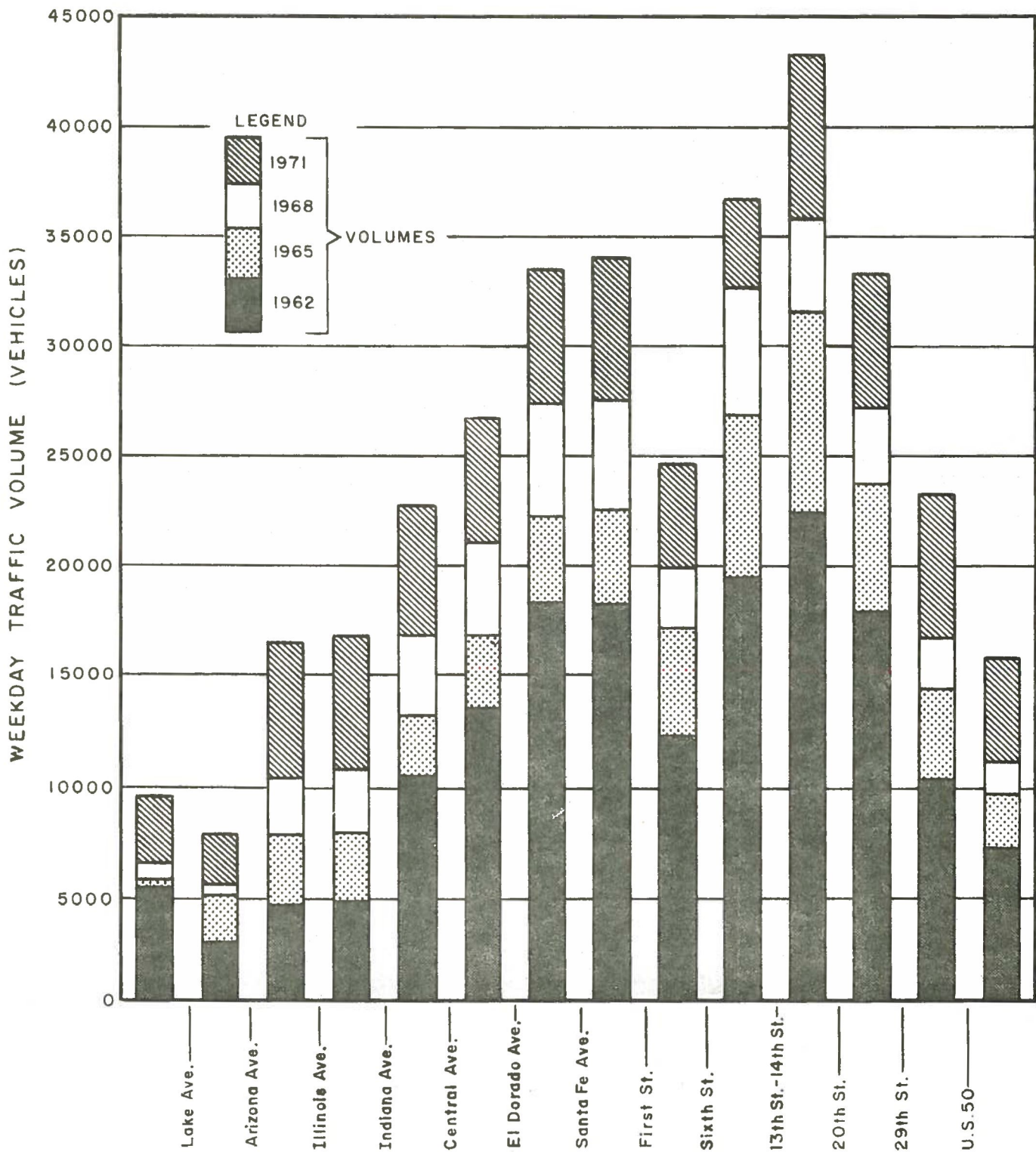


TRAFFIC VOLUMES
 COLORADO SPRINGS FREEWAY
 SOUTH ENTRANCE
 AIR FORCE ACADEMY INTERCHANGE

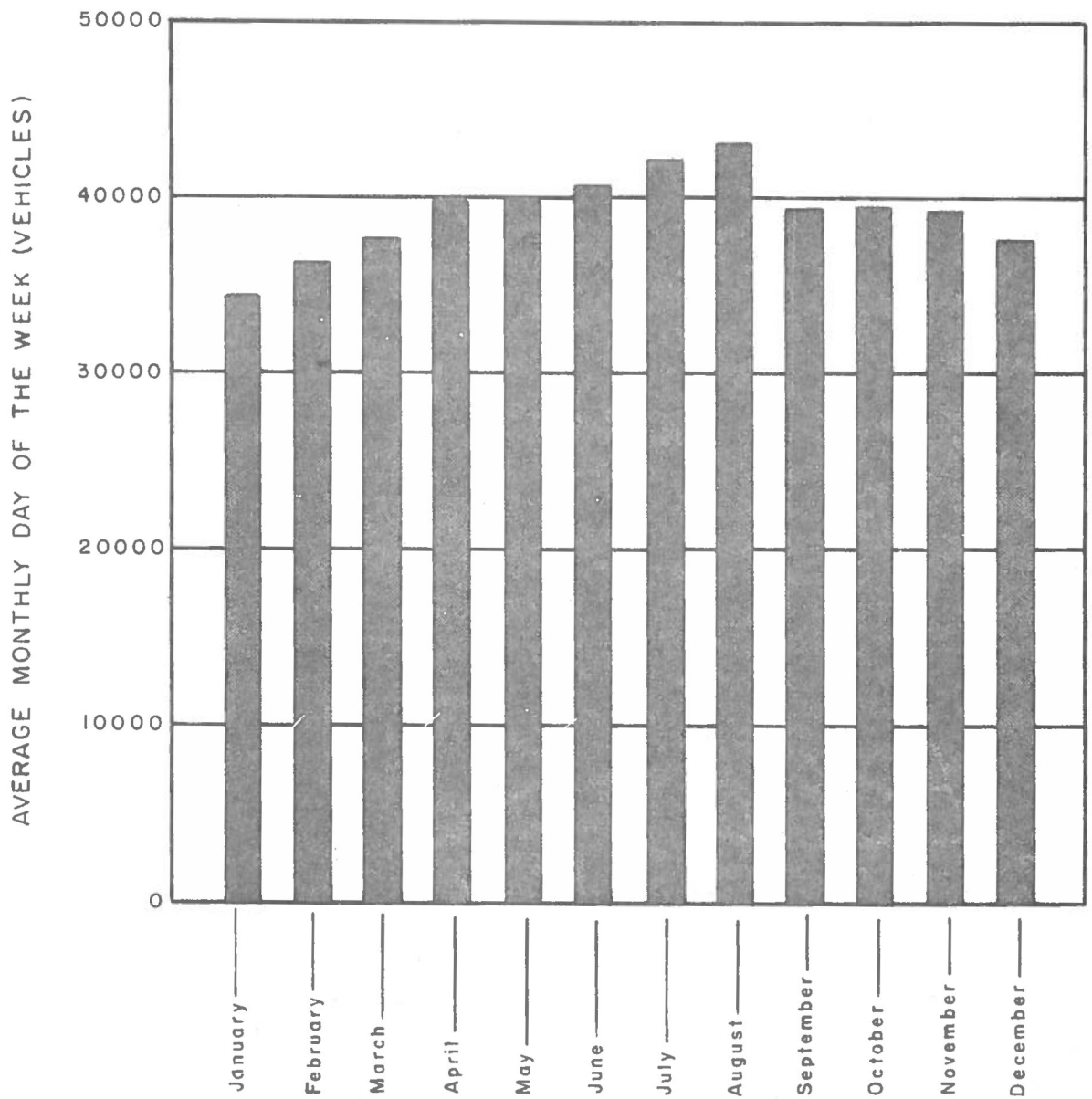
LEGEND

DATE TAKEN	24 HOUR WEEKDAY	PEAK HOUR
APRIL 1971	7560	953

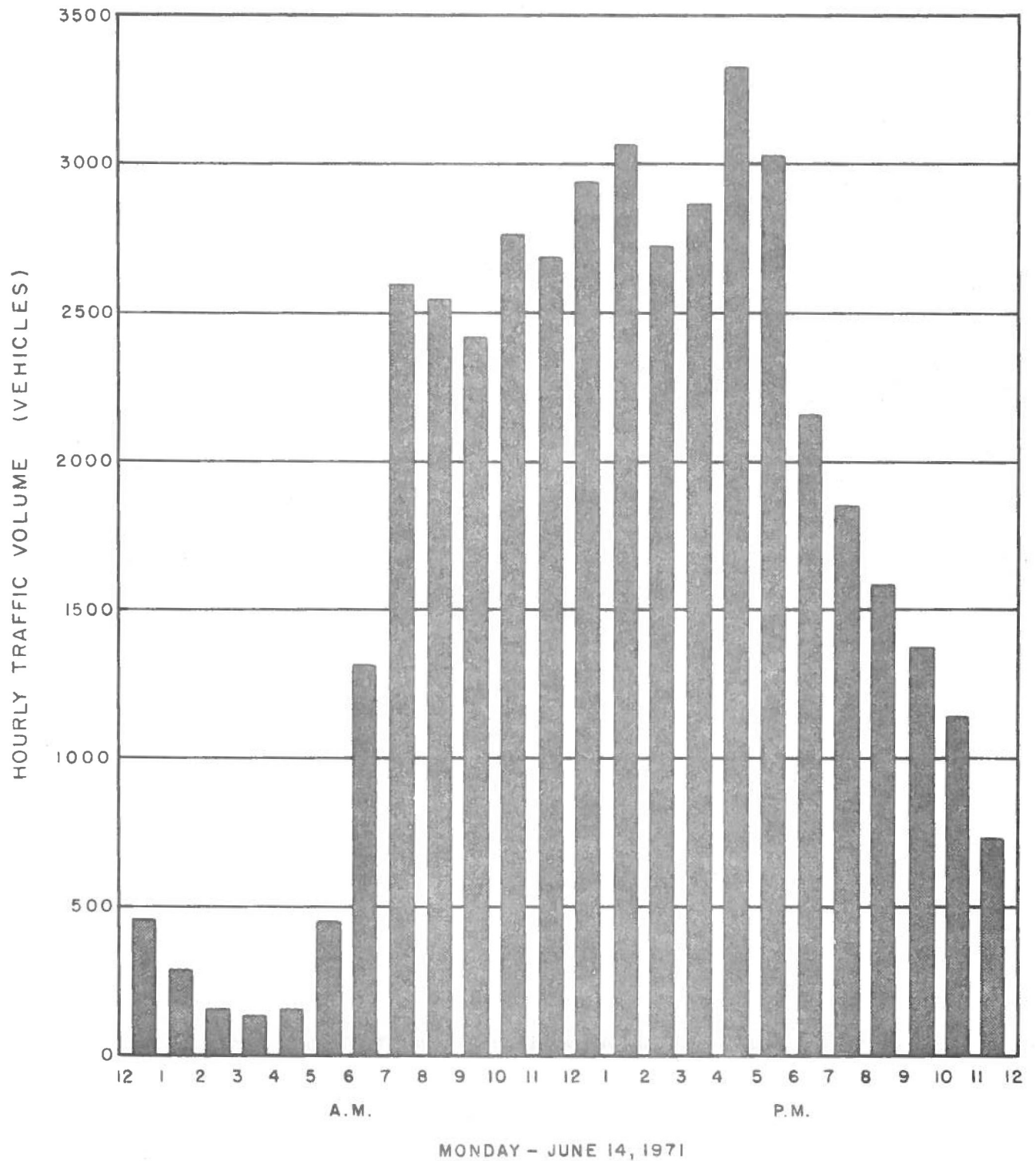
SPATIAL TRAFFIC VOLUME DISTRIBUTION PUEBLO FREEWAY (Interstate 25)



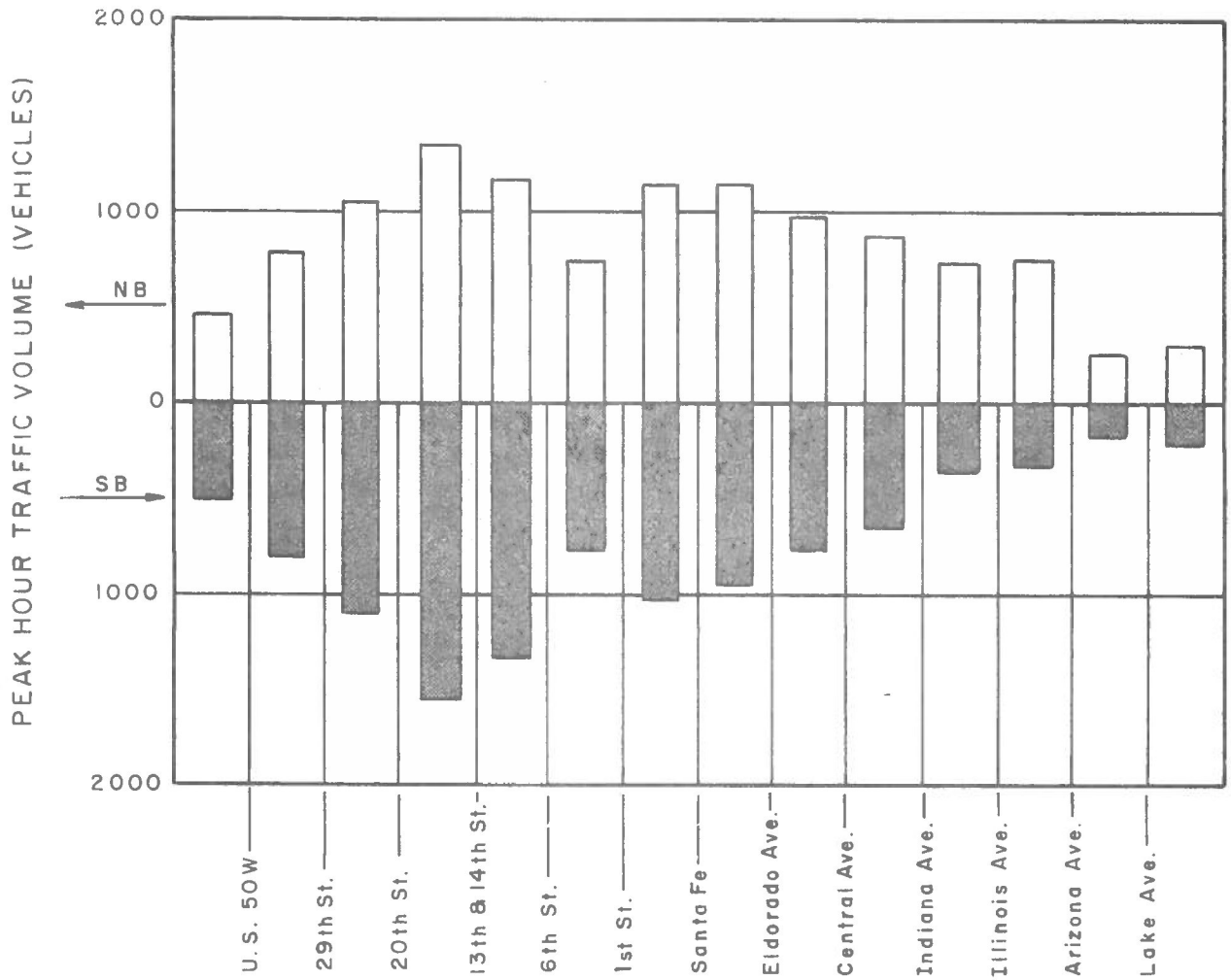
1971 TRAFFIC VOLUME DISTRIBUTION BY MONTHS
ON PUEBLO FREEWAY (Interstate 25)
BETWEEN 14th STREET RAMP AND 20th ST. INTERCHANGE



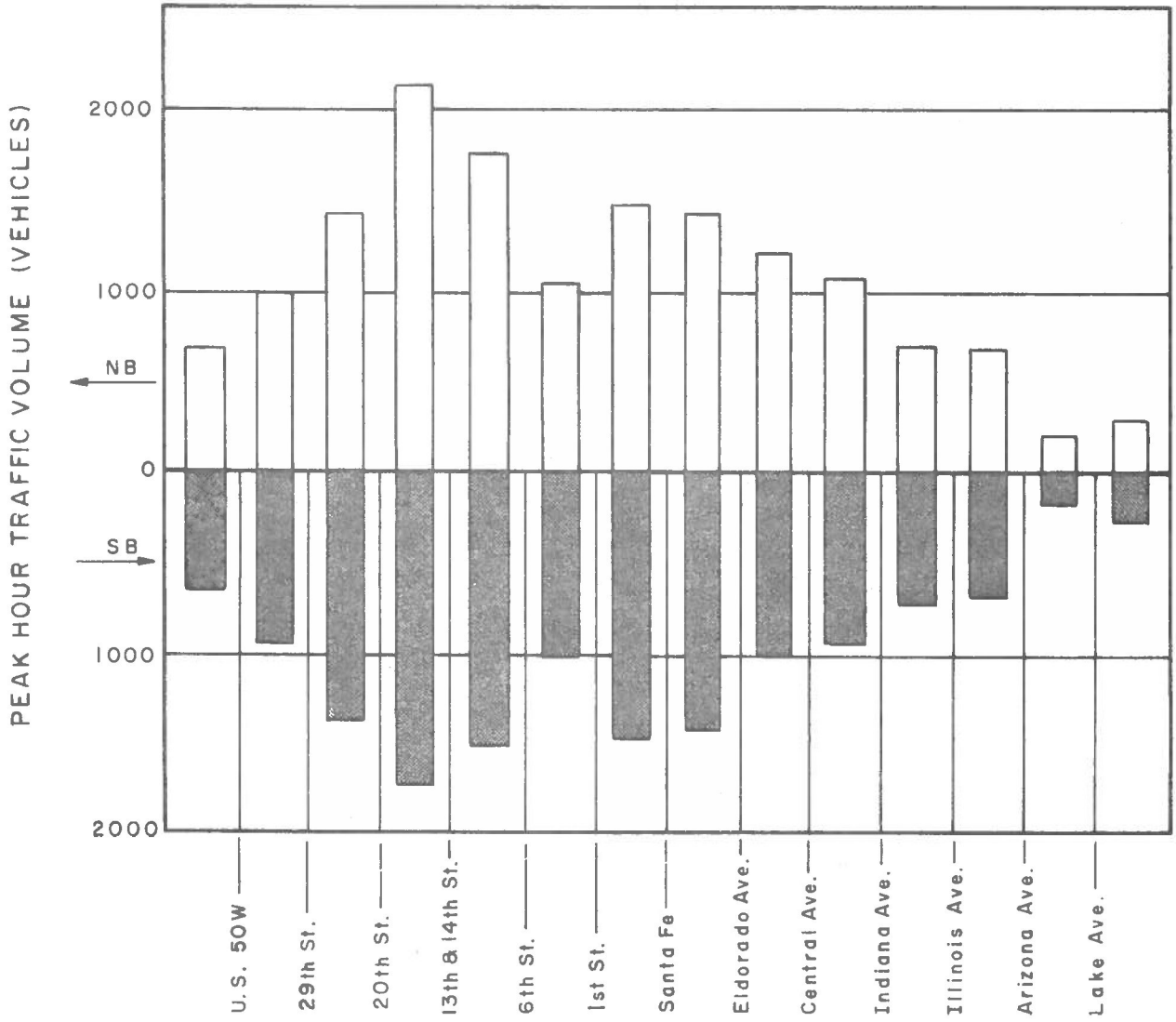
TYPICAL WEEKDAY TRAFFIC VOLUME DISTRIBUTION
 BY HOURS ON PUEBLO FREEWAY (Interstate 25)
 BETWEEN 14TH STREET RAMP AND 20TH ST. INTERCHANGE

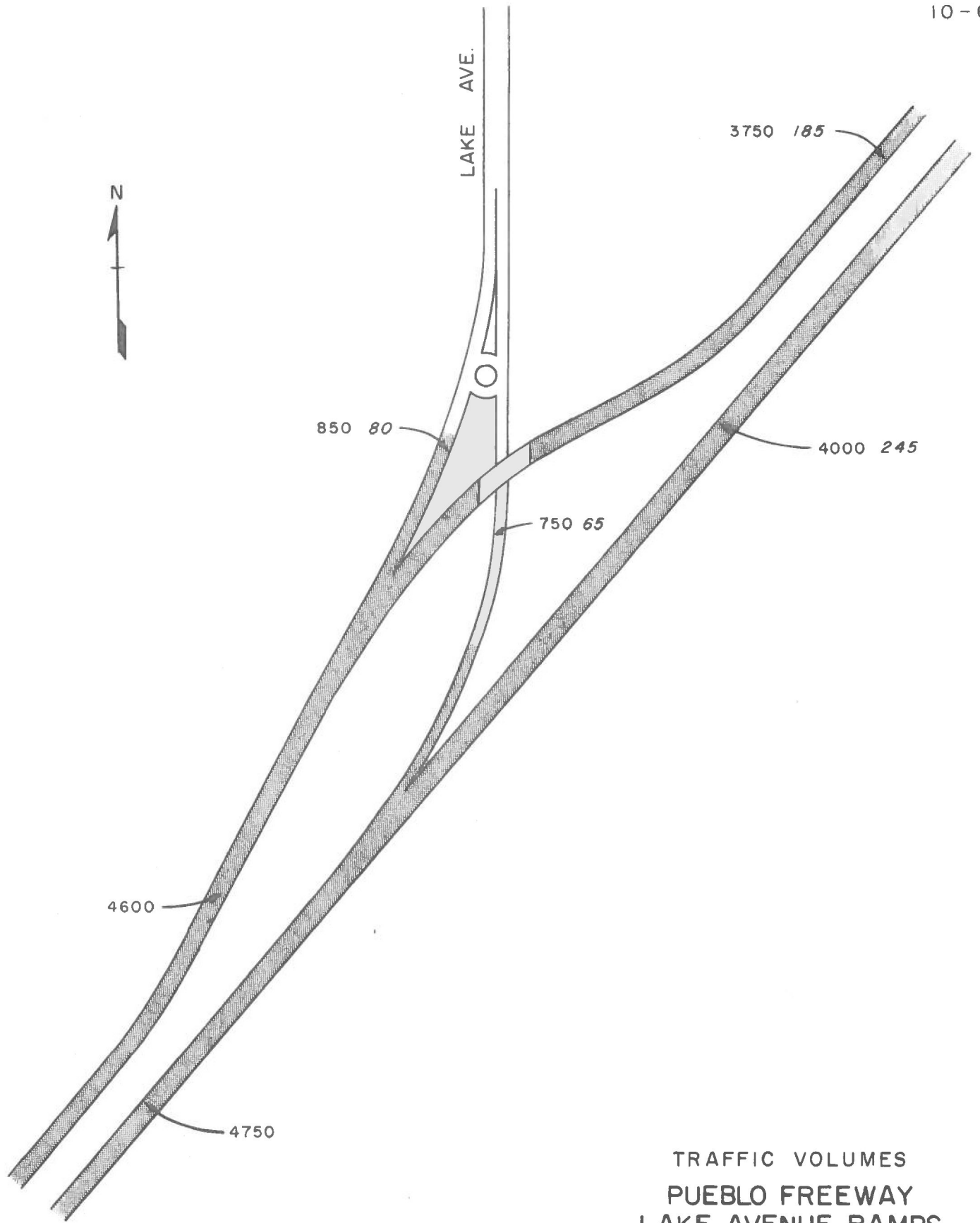


PUEBLO FREEWAY (I-25)
 PEAK HOUR DISTRIBUTION
 A.M.



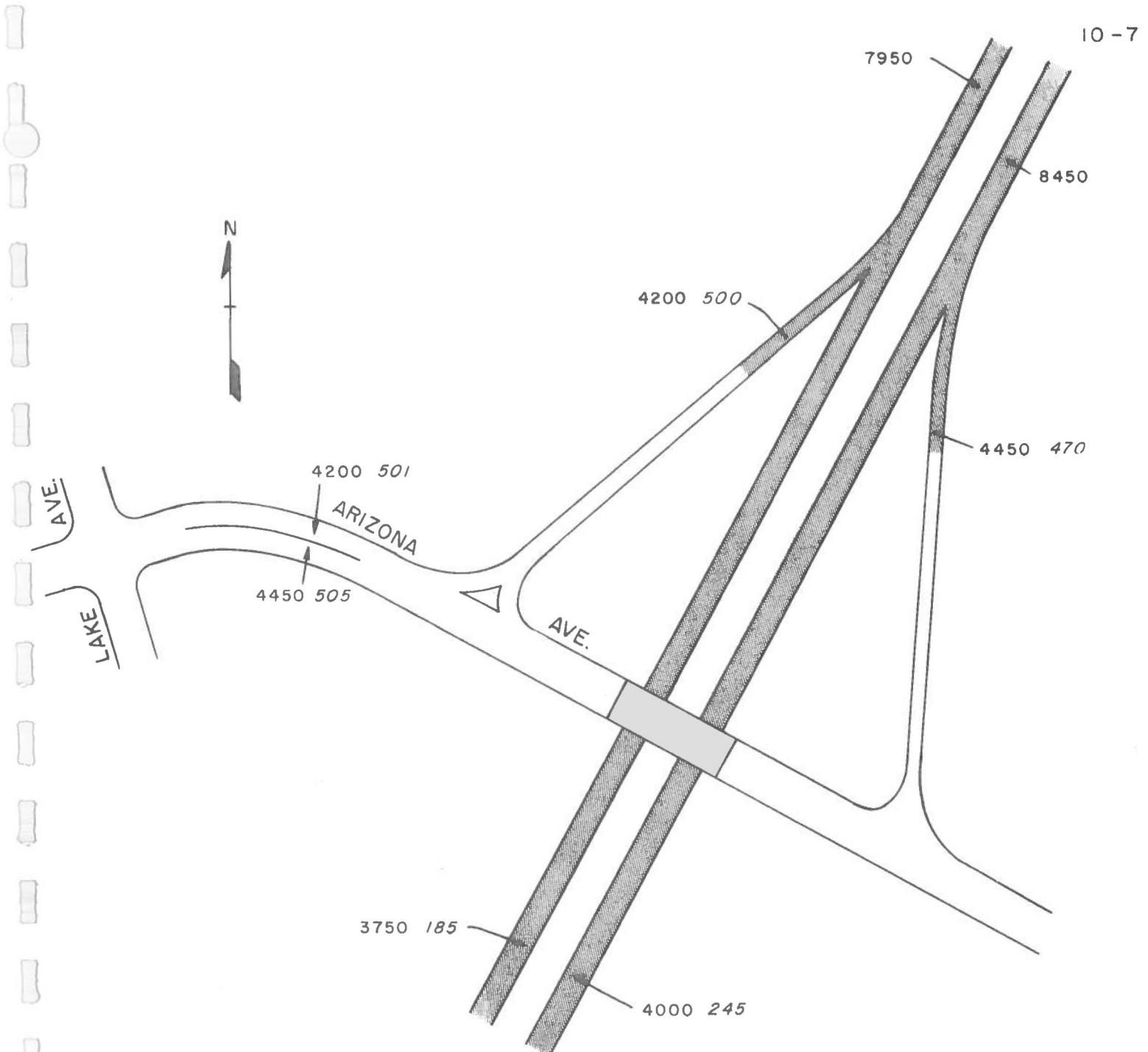
PUEBLO FREEWAY (I-25)
PEAK HOUR DISTRIBUTION
P. M.





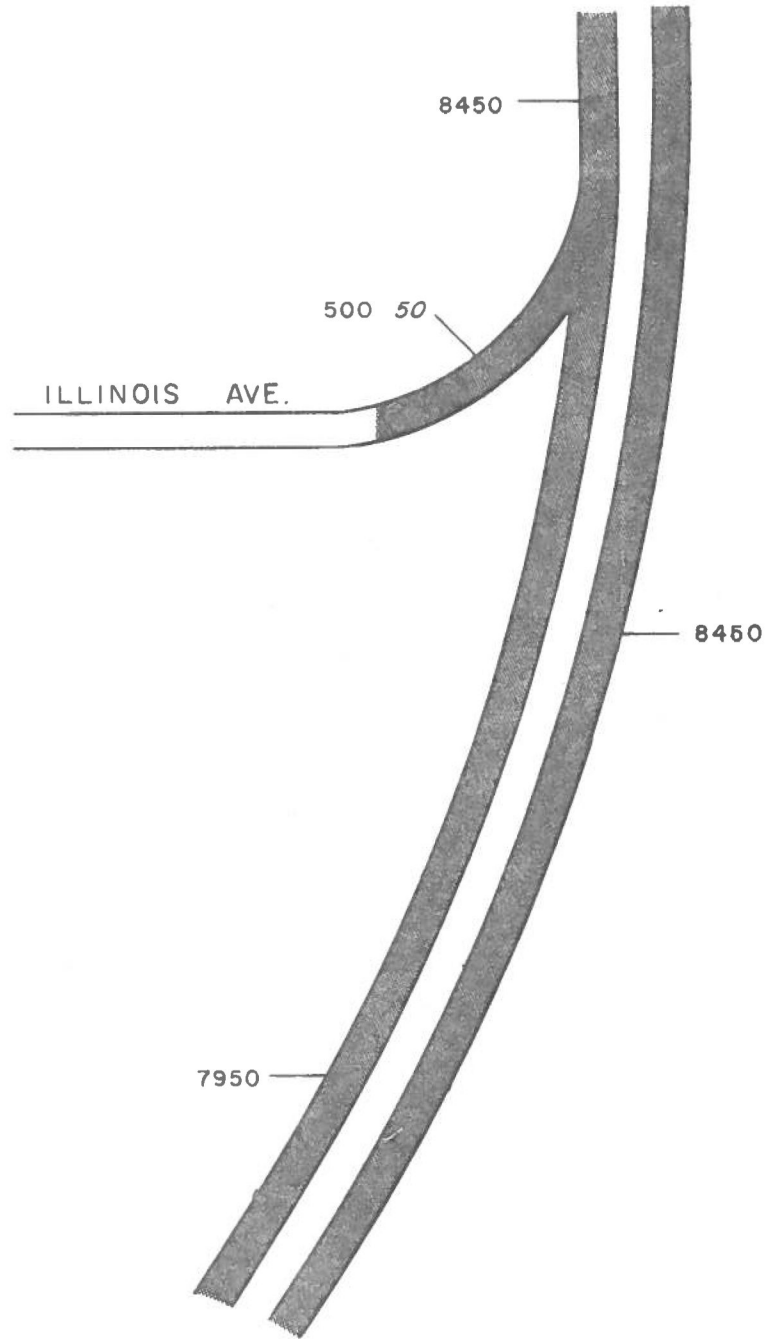
TRAFFIC VOLUMES
 PUEBLO FREEWAY
 LAKE AVENUE RAMPS
 LEGEND

DATE TAKEN	24 HOUR WEEKDAY	PEAK HOUR
JUNE 1971	2800	263



TRAFFIC VOLUMES
 PUEBLO FREEWAY
 ARIZONA AVE. RAMPS
 LEGEND

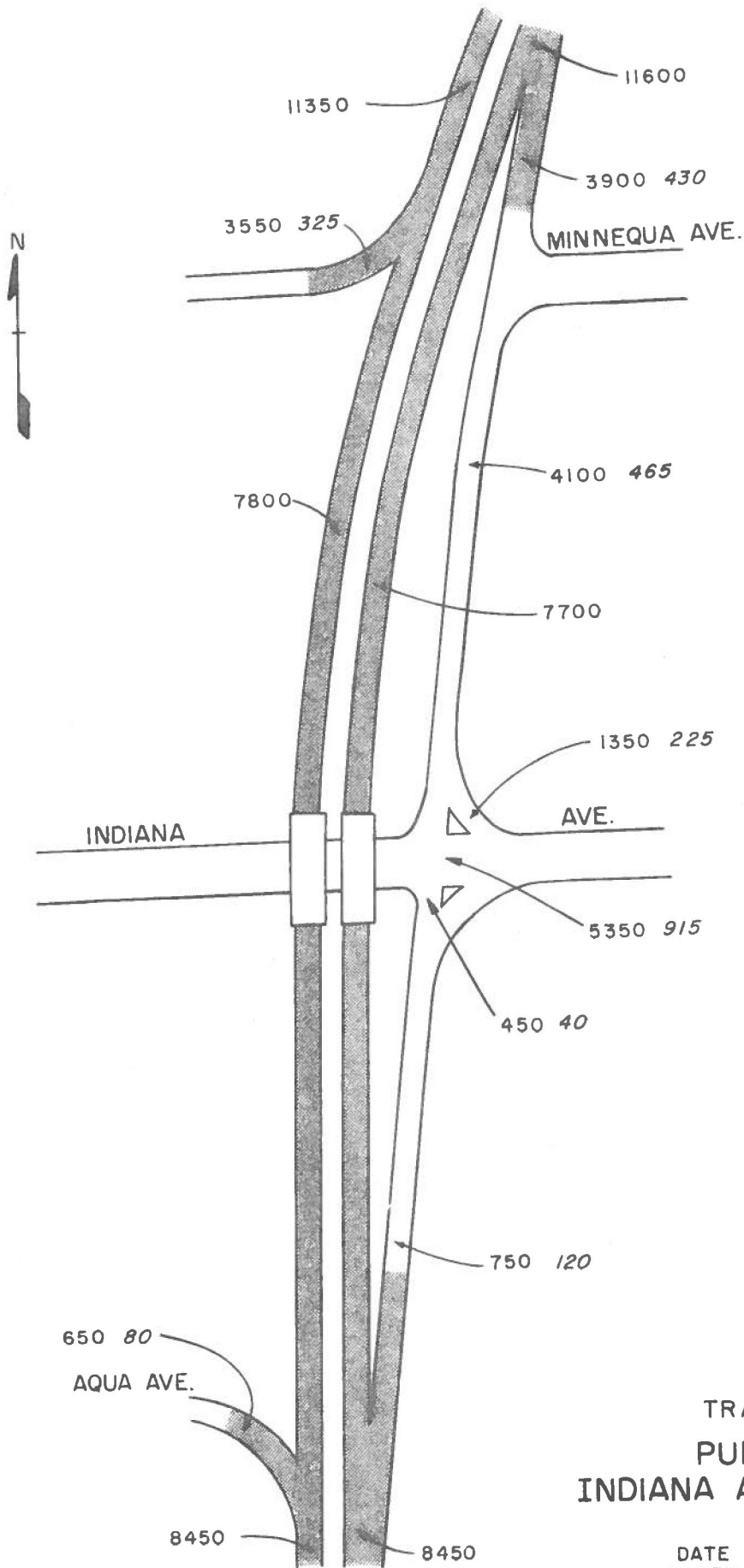
DATE TAKEN	24 HOUR WEEKDAY	PEAK HOUR
JUNE 1971	2800	253



TRAFFIC VOLUMES
PUEBLO FREEWAY
ILLINOIS AVE. RAMP

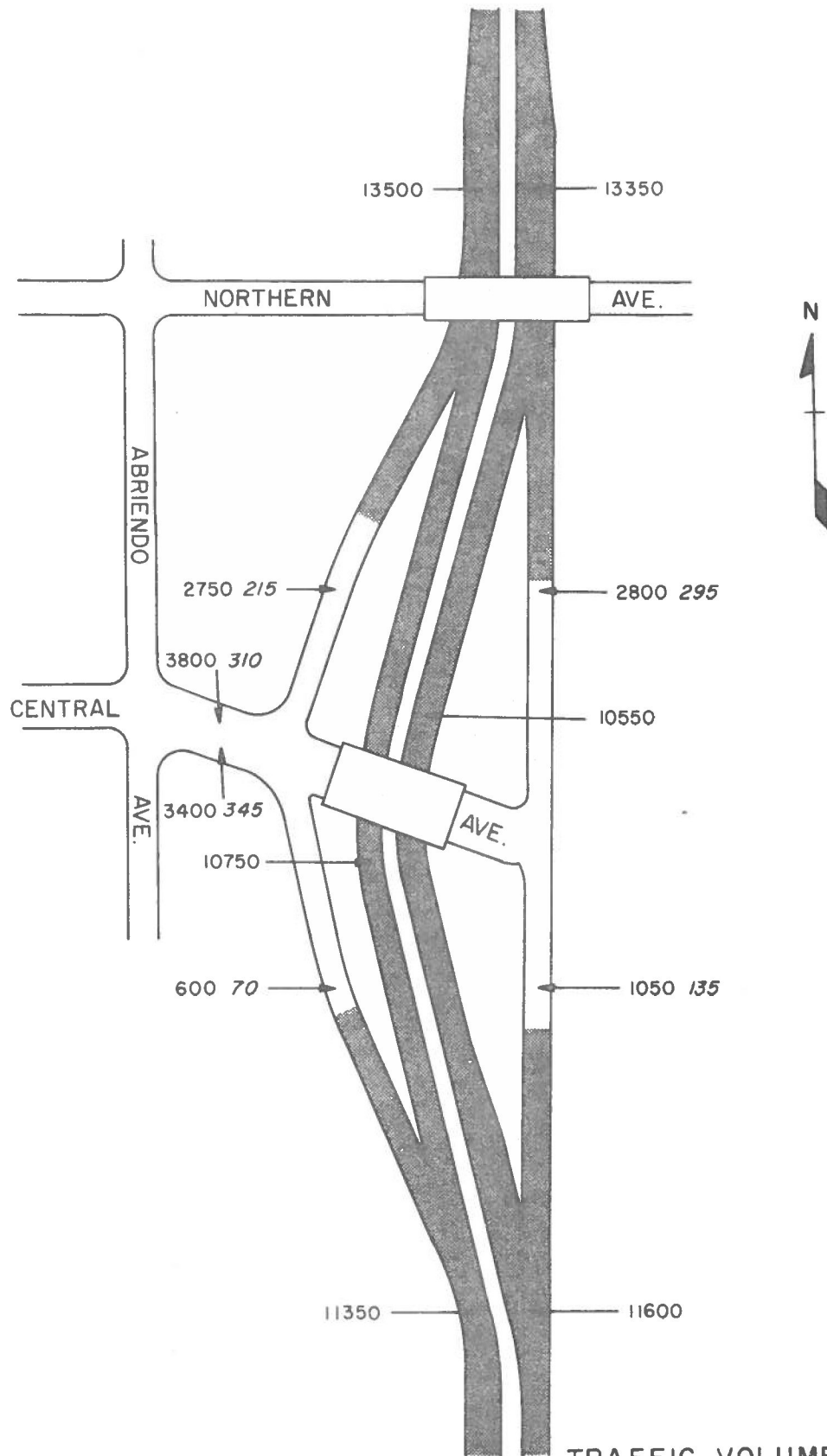
LEGEND

DATE TAKEN	24 HOUR WEEKDAY	PEAK HOUR
JUNE-1971	25700	2074



TRAFFIC VOLUMES
 PUEBLO FREEWAY
 INDIANA AVENUE INTERCHANGE
 LEGEND

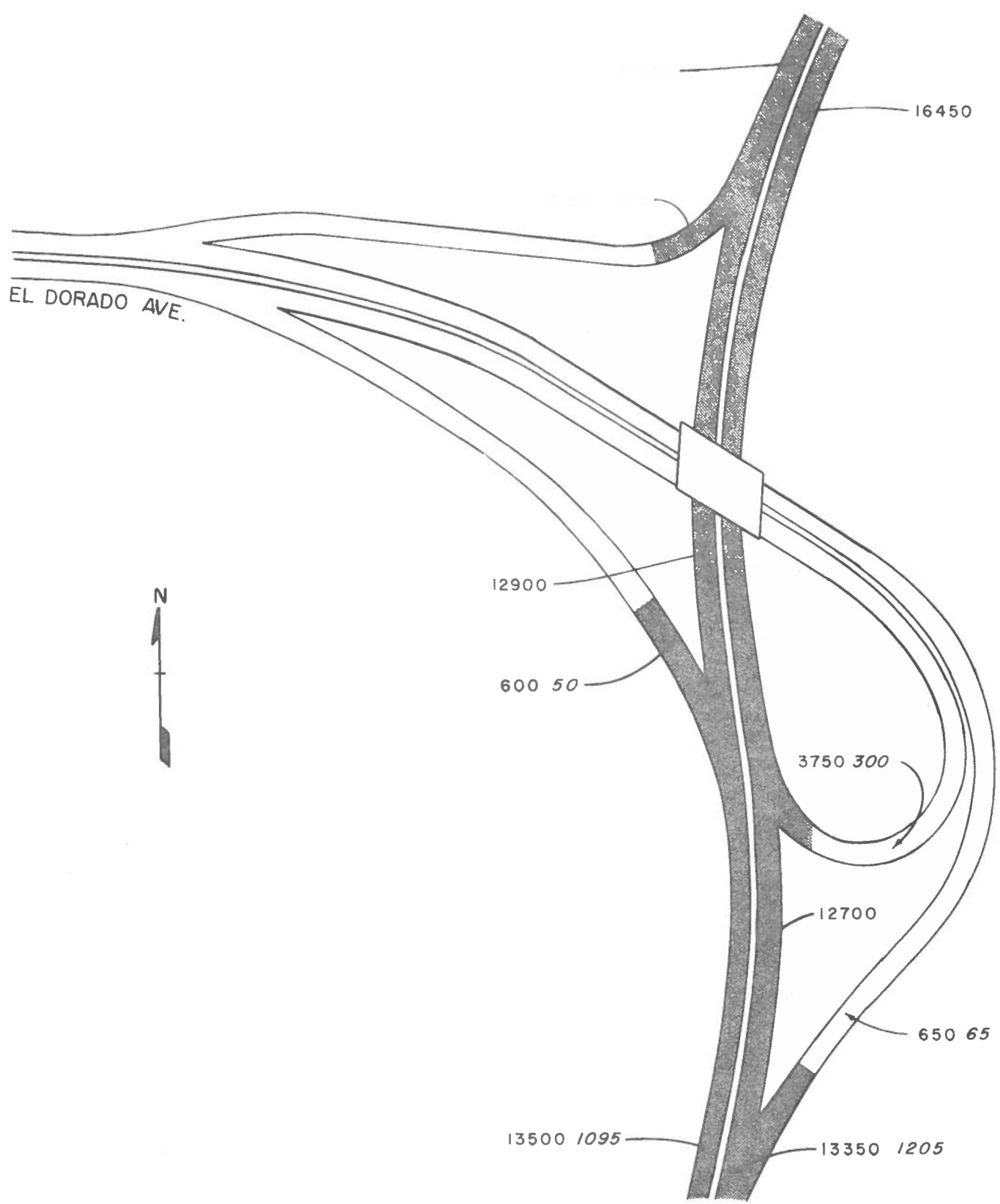
DATE TAKEN	24 HOUR WEEKDAY	PEAK HOUR
JUNE 1971	2800	263



TRAFFIC VOLUMES
 PUEBLO FREEWAY
 CENTRAL AVE. INTERCHANGE

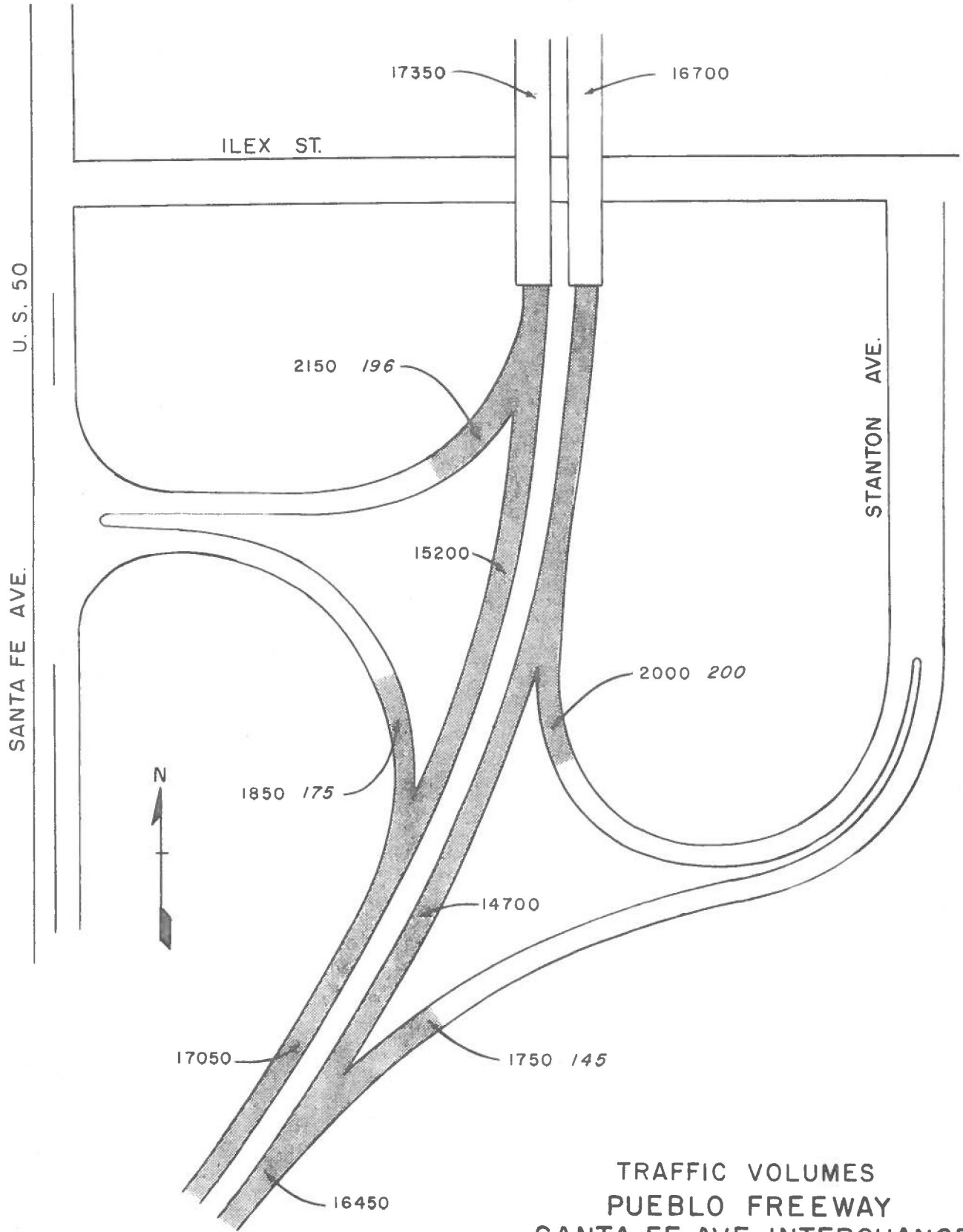
LEGEND

DATE TAKEN	24 HOUR WEEKDAY	PEAK HOUR
JUNE 1971	21700	2047



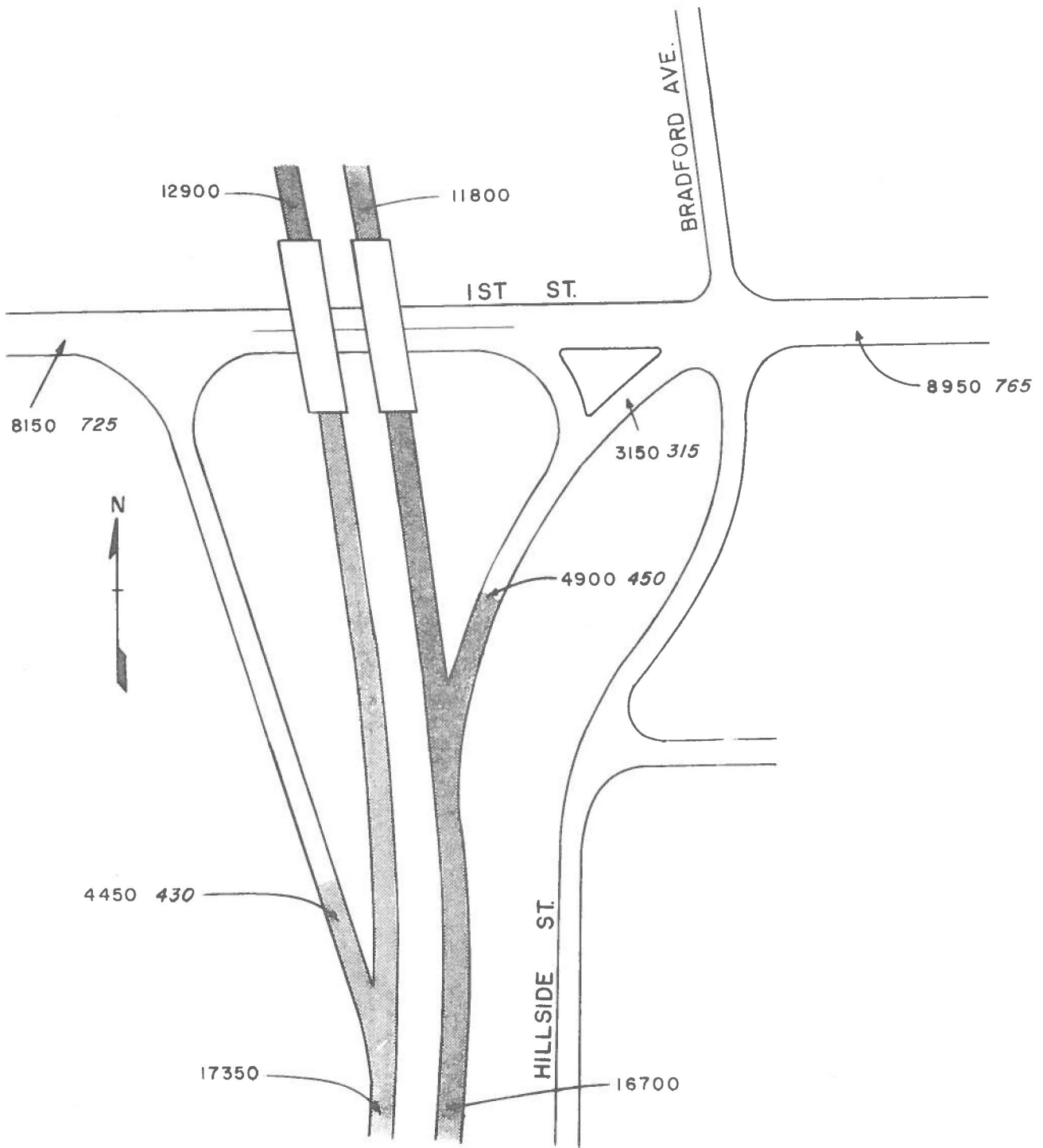
TRAFFIC VOLUMES
 PUEBLO FREEWAY
 EL DORADO AVENUE INTERCHANGE
 LEGEND

DATE TAKEN	24 HOUR WEEKDAY	PEAK HOUR
JUNE 1971	2800	263



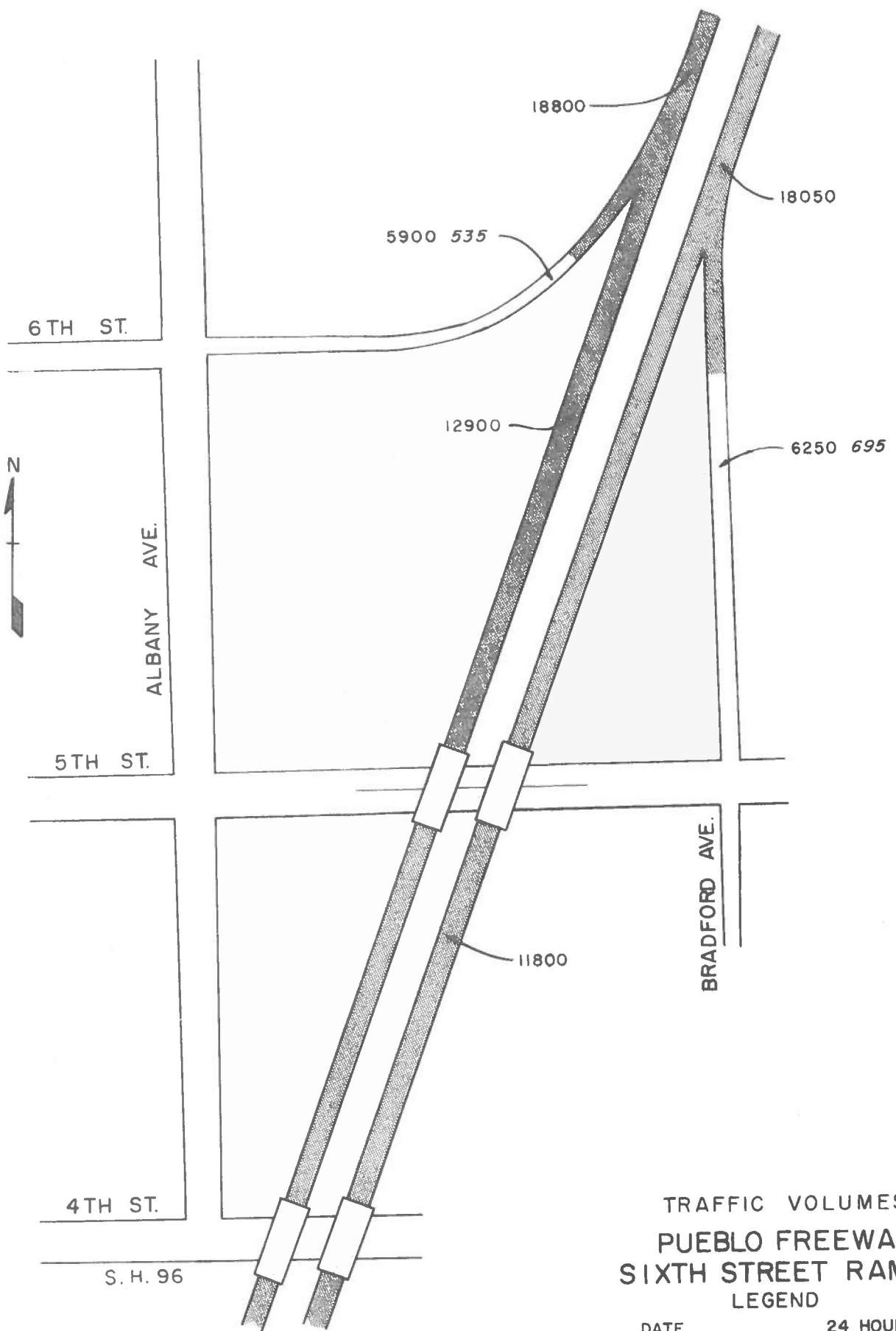
TRAFFIC VOLUMES
 PUEBLO FREEWAY
 SANTA FE AVE. INTERCHANGE

LEGEND		
DATE TAKEN	24 HOUR WEEKDAY	PEAK HOUR
JUNE 1971	2800	283



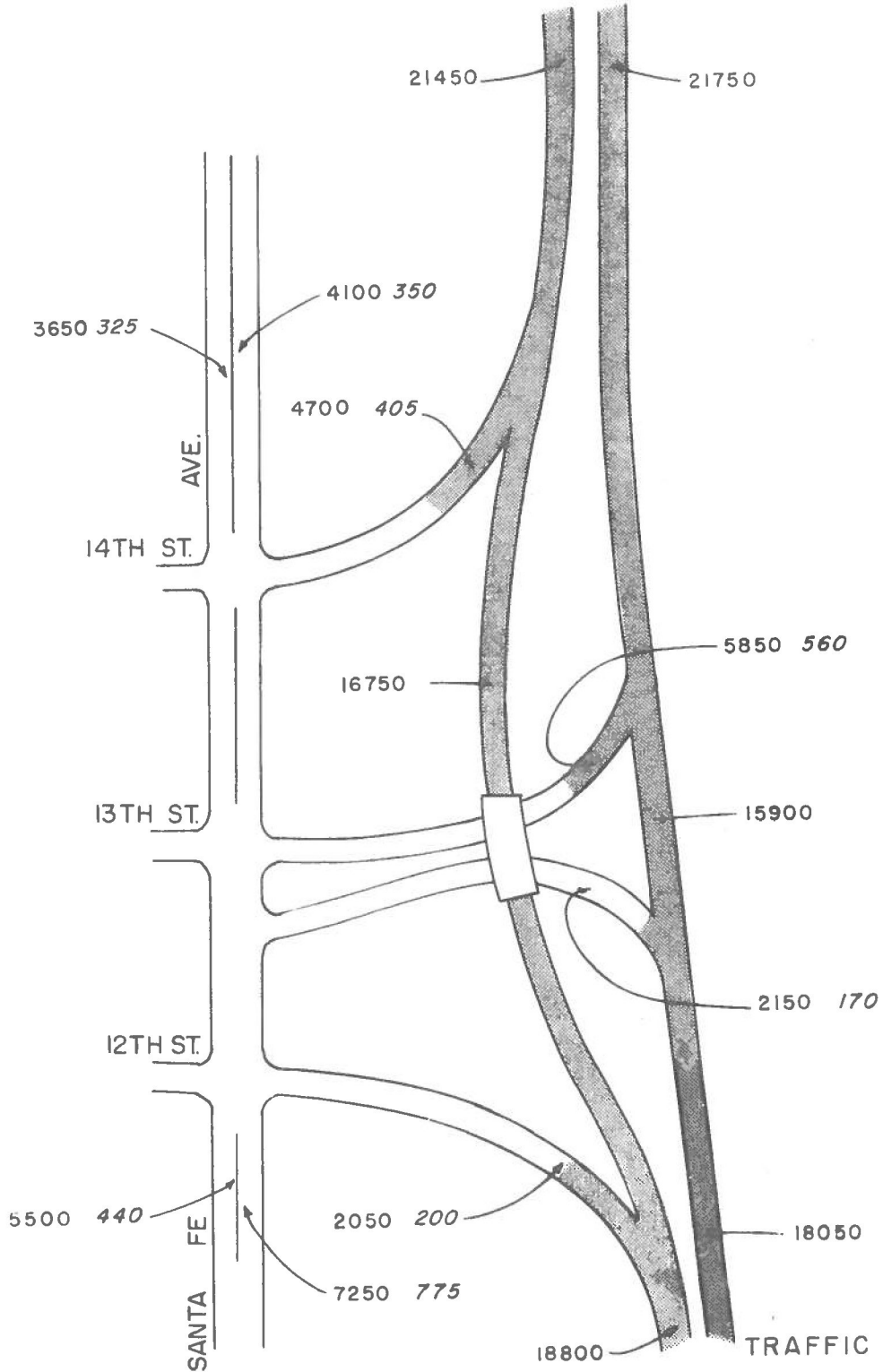
TRAFFIC VOLUMES
 PUEBLO FREEWAY
 FIRST STREET RAMPS
 LEGEND

DATE TAKEN	24 HOUR WEEKDAY	PEAK HOUR
JUNE 1971	2800	263



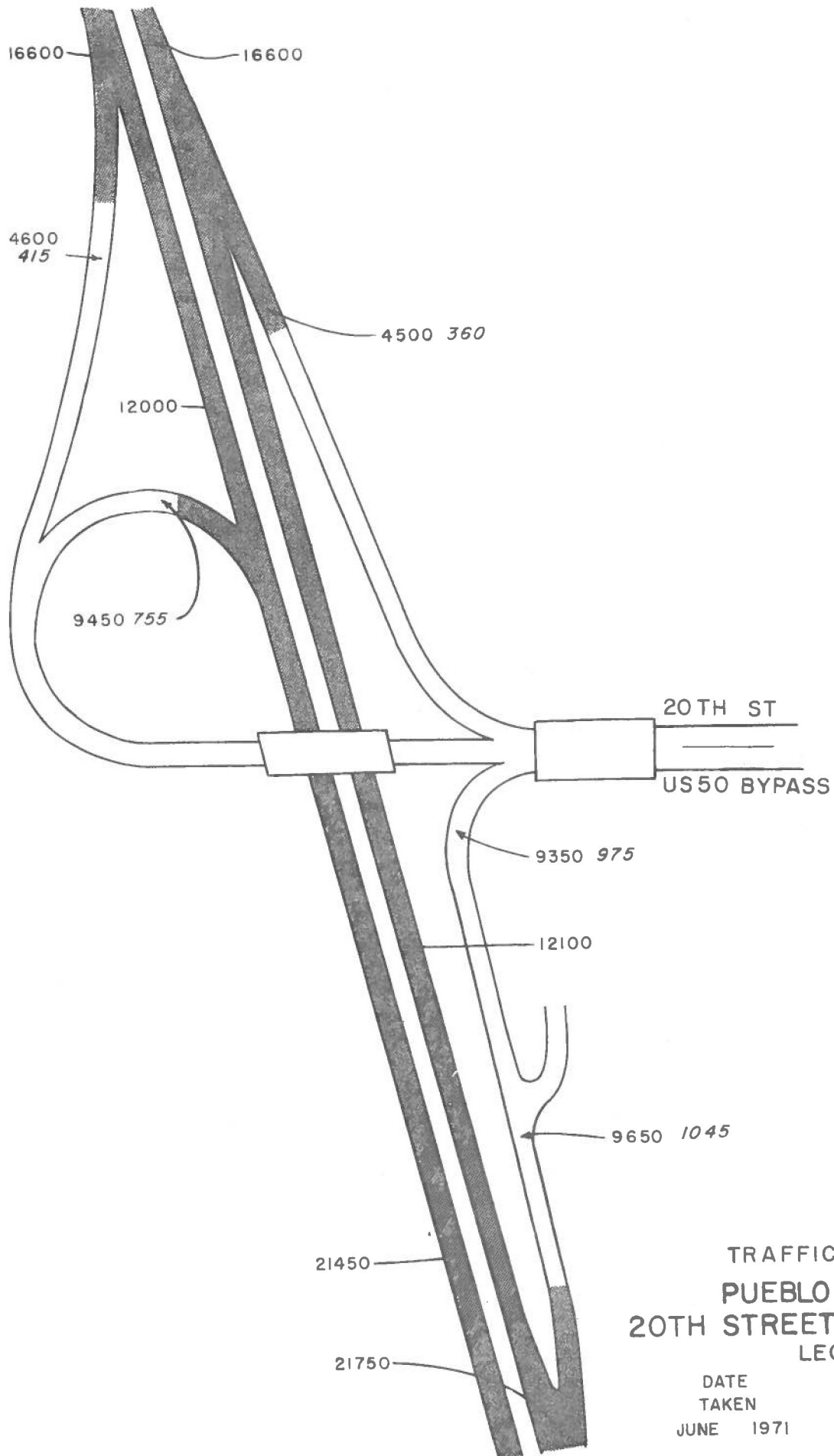
TRAFFIC VOLUMES
 PUEBLO FREEWAY
 SIXTH STREET RAMPS
 LEGEND

DATE TAKEN	24 HOUR WEEKDAY	PEAK HOUR
JUNE 1971	2800	263



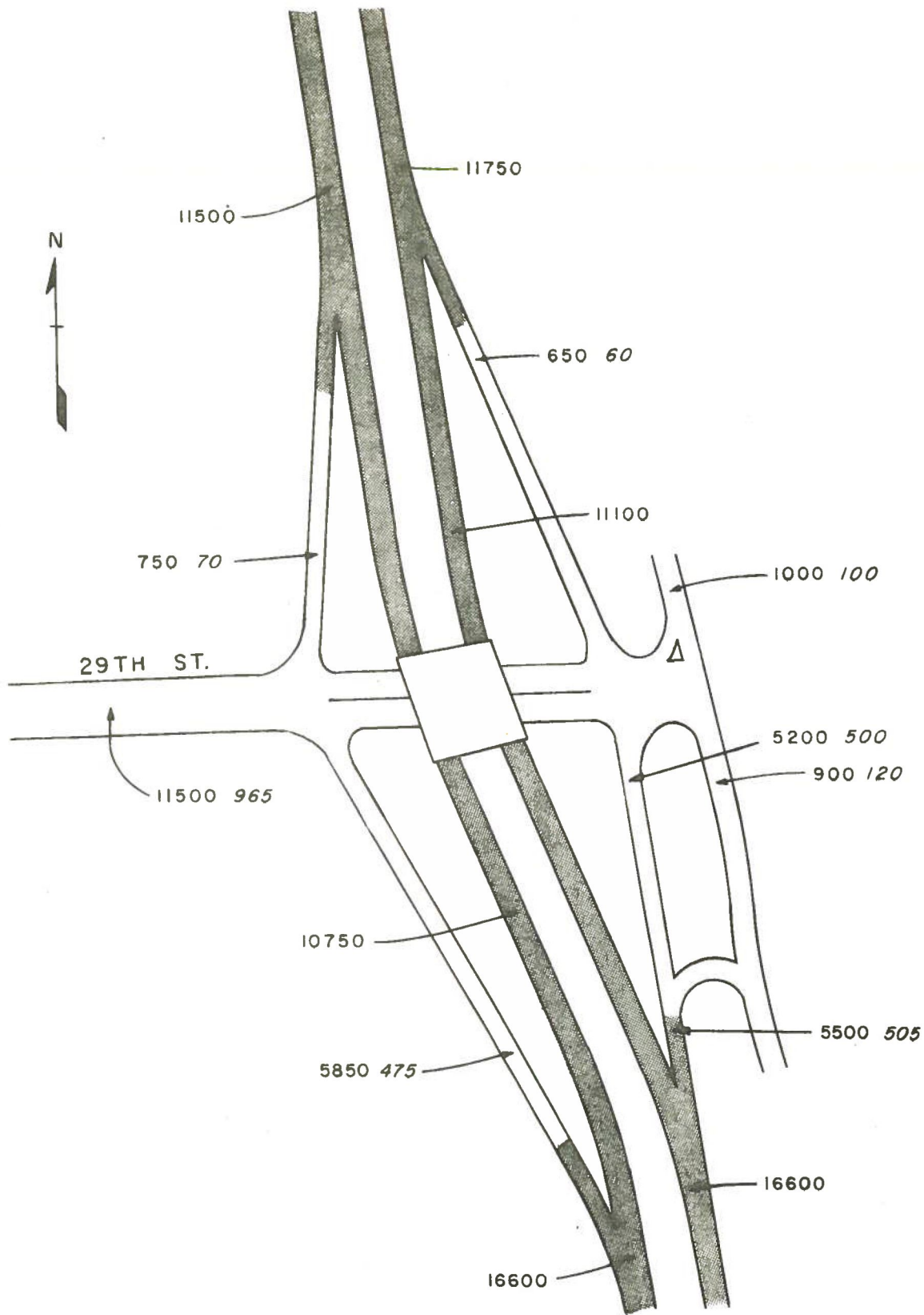
TRAFFIC VOLUMES
PUEBLO FREEWAY
13 TH ST.-14TH ST. INTERCHANGE
 LEGEND

DATE TAKEN	24 HOUR WEEKDAY	PEAK HOUR
JUNE 1971	2800	263



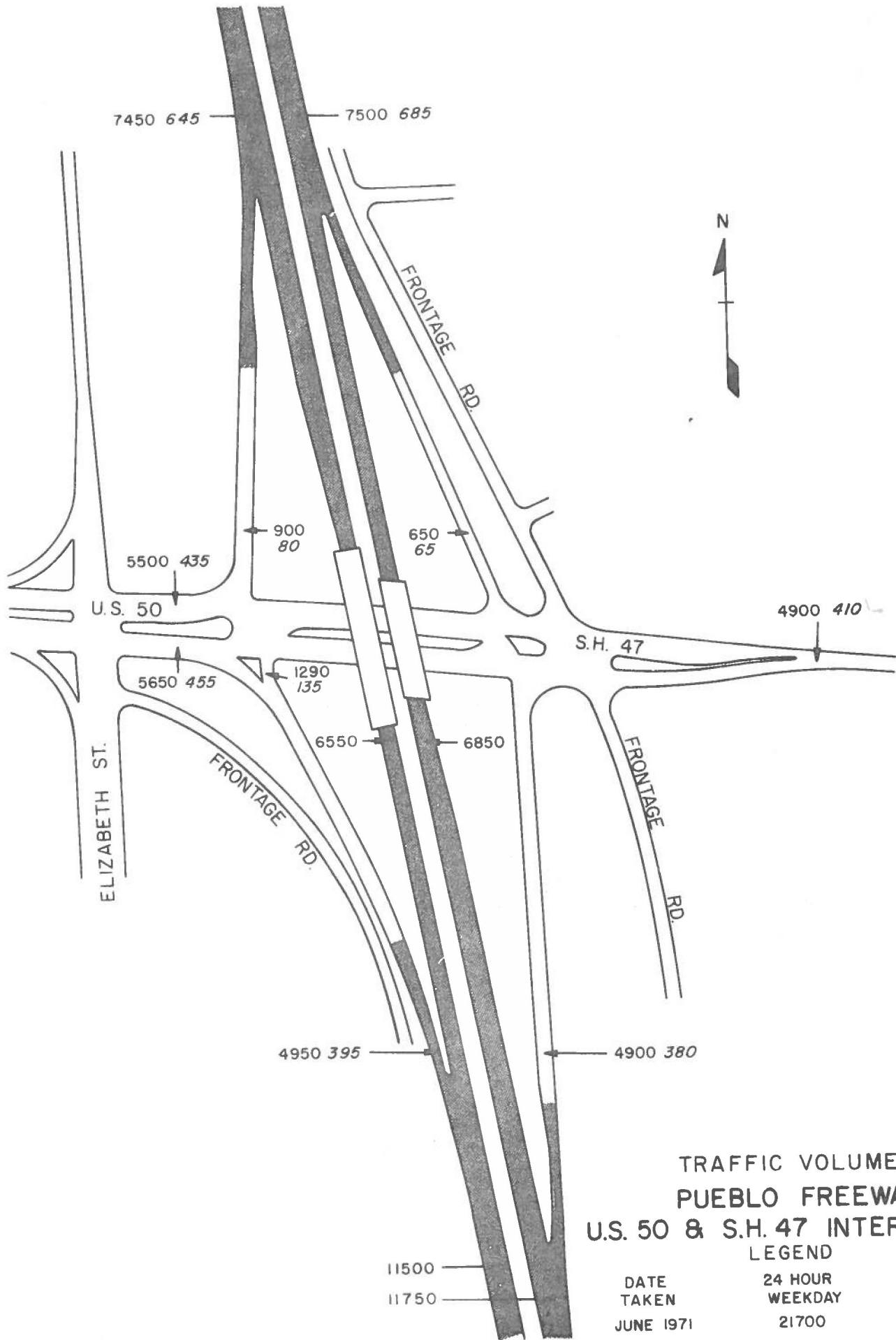
TRAFFIC VOLUMES
 PUEBLO FREEWAY
 20TH STREET INTERCHANGE
 LEGEND

DATE TAKEN	24 HOUR WEEKDAY	PEAK HOUR
JUNE 1971	2800	263



TRAFFIC VOLUMES
 PUEBLO FREEWAY
 29TH STREET INTERCHANGE
 LEGEND

DATE TAKEN	24 HOUR WEEKDAY	PEAK HOUR
JUNE 1971	2800	263



TRAFFIC VOLUMES
 PUEBLO FREEWAY
 U.S. 50 & S.H. 47 INTERCHANGE
 LEGEND

DATE TAKEN	24 HOUR WEEKDAY	PEAK HOUR
JUNE 1971	21700	2047

